

**TREASURE AND YERBA
BUENA ISLAND
MAJOR PHASE 1 PARK
NAMES**

TREASURE ISLAND PARK NAMES SCHEDULE

FEB 2022	Construction of First Treasure Island Parks Began
Apr 2022	TIDA CAB Initial Presentation of Treasure Island Park Names
MAY 2022	TIDA Board Initial Presentation of Treasure Island Park Names
SEP 2022	TIDA CAB + Board Treasure Island Park Names Presentations
Oct 2022	TIDA Board TI Park Names Presentation
February 2024	TIDA HITS Committee Presentation
Spring 2024	First Treasure Island Parks Complete

TREASURE AND YERBA BUENA ISLAND NAMING HISTORY AND THEMES

- 2015 Treasure and Yerba Buena Island Streets Names Approved
- Names inspired by the places, artists and architects from the Golden Gate International Exposition
- 2021 YBI Parks Names Approved
- Names inspired by the geology, geography and ecology of Yerba Buena Island
- 2022 Initial Presentation of Proposed Treasure Island Phase 1 Park Names
- Names inspired by the aviation history and park features/program.

TREASURE ISLAND STREET NAMES




Photo: Treasure Island Museum




TREASURE ISLAND STREET NAMES



Antonio Sotomayor



Pacific Basin Fountain



Sargent Claude Johnson

TREASURE ISLAND STREET NAMES

SAN FRANCISCO BAY

- 1 Palace of Fine and Decorative Arts
- 2 Hall of Air Transportation
- 3 Homes and Gardens Building
- 4 International Hall
- 5 Mines, Metals, and Machinery Building
- 6 Electricity and Communications Building
- 7 Hall of Science
- 8 Ford Building
- 9 Vacationland
- 10 Foods and Beverages Building
- 11 Administration Building
- 12 West Ferry Terminal
- 13 Agriculture Hall
- 14 Hall of Western States
- 15 Pacific House
- 16 Save-the-Redwoods League
- 17 Philippines Pavilion
- 18 Latin-American Court
- 19 Netherlands East Indies Pavilion
- 20 French Indo-China Pavilion
- 21 Australian Pavilion
- 22 Hawaiian Pavilion
- 23 New Zealand Pavilion
- 24 Japanese Pavilion
- 25 Johore Pavilion
- 26 Court of the Nation
- 27 Court of Flowers
- 28 Court of Reflections
- 29 Court of Honor
- 30 Tower of the Sun
- 31 Portals of the Pacific
- 32 Court of the Moon and Stars
- 33 Court of the Seven Seas
- 34 Court of Pacifica
- 35 Enchanted Garden
- 36 Press Building
- 37 Dairy Products Building
- 38 Temple of Religion
- 39 Italian Pavilion
- 40 Pavilion of Brazil
- 41 Norwegian Pavilion
- 42 California Auditorium
- 43 California Building
- 44 San Francisco Building
- 45 Alameda-Contra Costa Building
- 46 Mission Trails Building
- 47 Southern Counties Building
- 48 Floriculture Building
- 49 Yerba Buena Club
- 50 Sacramento and Lake Tahoe Region Building
- 51 Shasta-Cascade Building
- 52 Redwood Empire Building
- 53 Federal Building
- 54 Recreation Building and Athletic Field
- 55 Illinois Building
- 56 Missouri Building
- 57 Open-air Theater
- 58 French Pavilion
- 59 Pavilion of Argentina
- 60 Christian Science Activities Building
- 61 Gayway
- 62 Lagoon

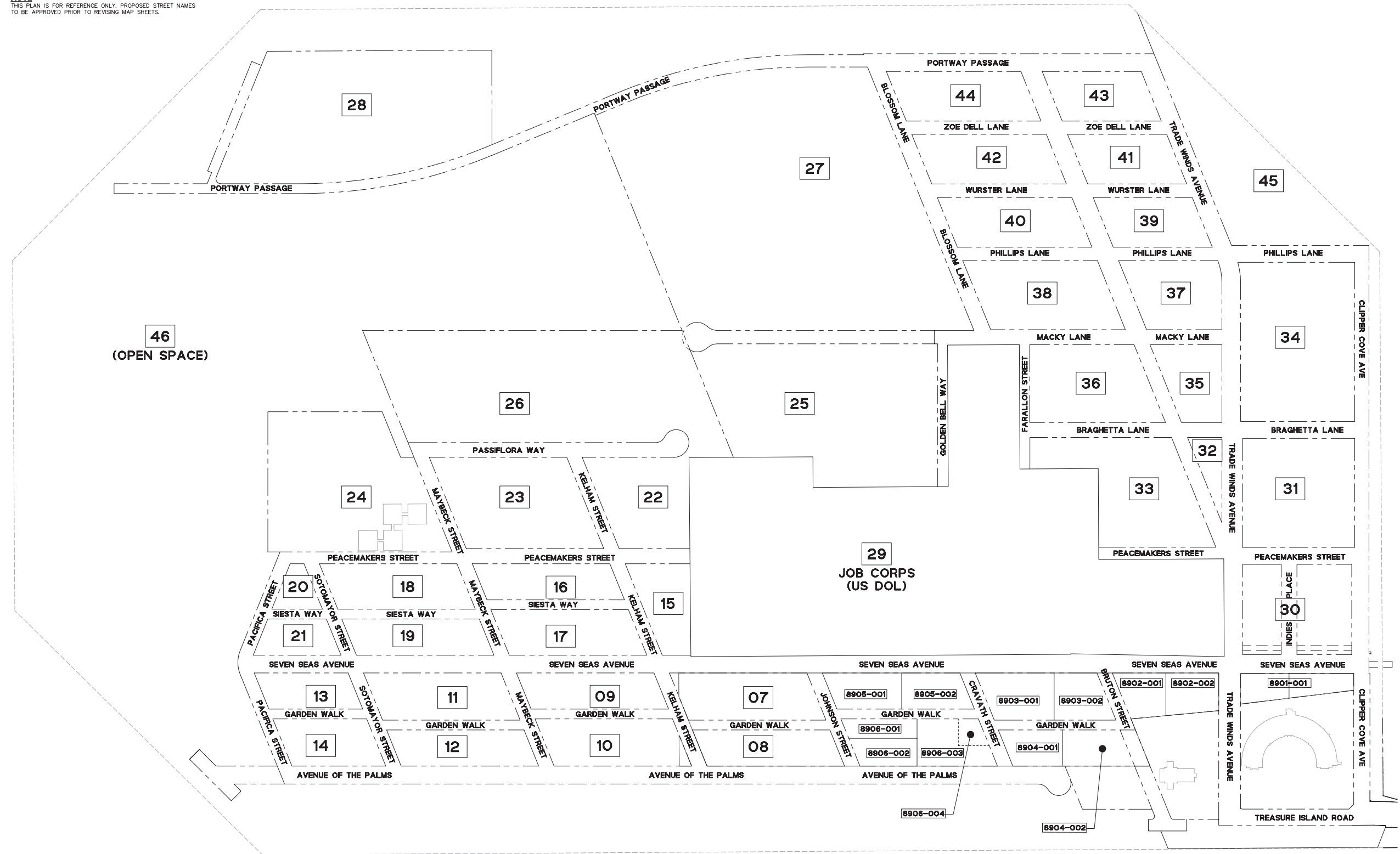
SAN FRANCISCO BAY

SAN FRANCISCO BAY

GOLDEN GATE INTERNATIONAL EXPOSITION
A PAGEANT OF THE PACIFIC

TREASURE ISLAND STREET NAMES

NOTE
THIS PLAN IS FOR REFERENCE ONLY. PROPOSED STREET NAMES
TO BE APPROVED PRIOR TO REVISING MAP SHEETS.



YERBA BUENA ISLAND PARK NAMES



TIDA BOARD APPROVED NAMES (YBI) AND PROPOSED NAMES (TI)



TREASURE ISLAND HISTORIC DISTRICT PARK NAMES



TREASURE ISLAND HISTORIC DISTRICT PARK NAMES



TREASURE ISLAND HISTORIC DISTRICT PARK NAMES



TREASURE ISLAND HISTORIC DISTRICT PARK NAMES



TREASURE ISLAND HISTORIC DISTRICT PARK NAMES



TREASURE ISLAND HISTORIC DISTRICT PARK NAMES



TREASURE ISLAND LANDING (WATERFRONT PLAZA)

AECOM





TREASURE ISLAND LANDING

Defining Features

- Views back to San Francisco
- Ferry Terminal structure and pier
- Intermodal transit hub -- a space of activity
- Includes Waterfront Plaza + Causeway Park

UNITY PLAZA (BUILDING 1 PLAZA) ACLA



BUILDING 1 RELIEFS





UNITY PLAZA

Building 1

- Historic structures (administrative building and air control tower)
- Historic date palms
- Pacific Unity sculptures

COURT OF PACIFICA (MARINA PLAZA)

ACLA





COURT OF PACIFICA

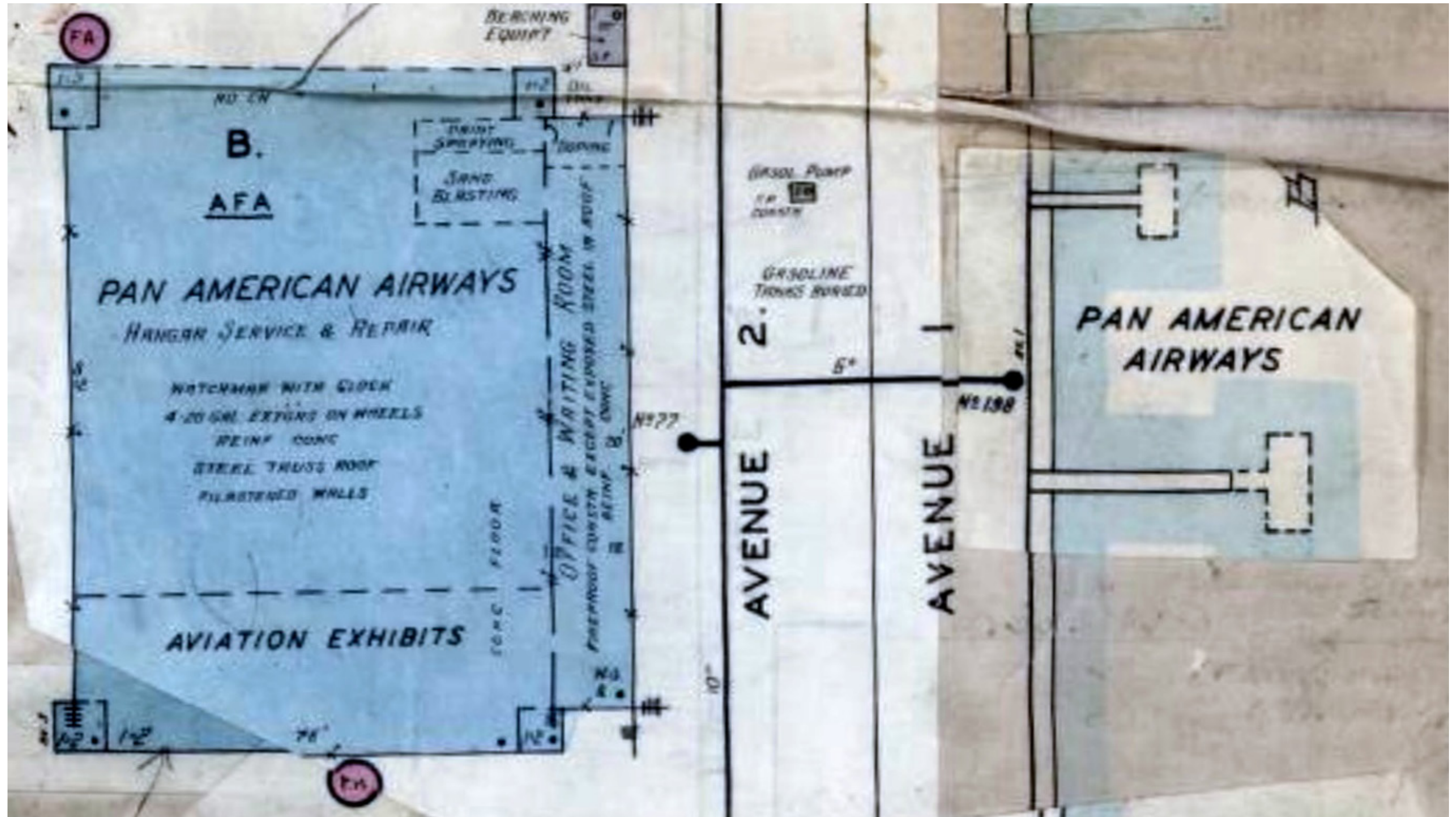
Defining Features

- Stage, seating, and gathering spaces
- Access to Building 1
- Proximity to Clipper Cove


PAN AM GROVE (BUILDING 2 PLAZA) CMG



HANGAR 2 DURING THE GOLDEN GATE INTERNATIONAL EXPOSITION



HANGAR 2 - 'THE SPIRIT OF TRANSPORTATION' RELIEF



112'-0" PLAZA

36'-0" WALK

112'-0" PLAZA

29'-6" PLANTER

27'-6" DRIVE/WALK

PLAZA



PAN AM GROVE

Defining Features

- Former Pan-Am hanger and exhibition space (1939-1945)
- Transplanted olive trees cared for by the Bruccia Family (planted by Giuseppe Bruccia for the GGIE)
- ‘Hall of Air Transportation’ during the GGIE
- ‘Spirit of Transportation’ bas-relief figure on facade
- Building dedicated to “Men with Wings of Yesterday, Today and Tomorrow”
- Views of Building 1 and Clipper Cove

AVIATOR'S COURT (BUILDING 3 PLAZA) CMG





AVIATOR'S COURT

Defining Features

- Between historic hangers 2 and 3
- Event space
- China Clipper
- Live Oaks and Ginkgo trees
- 'Palace of Fine and Decorative Arts' during GGIE
- Former home to Diego Rivera's 'Pan Am Unity' fresco mural
- Used by the Navy as repair facility and port control office
- Art Moderne architectural style
- Views of Bay Bridge and Clipper Cove

CLIPPER COVE PROMENADE AECOM





CLIPPER COVE PROMENADE

Defining Features

- Multi-use pathway/Bay Trail
- Proximity to Marina and Clipper Cove

CHAPEL GROVE (CULTURAL PARK) THE OFFICE OF CHERYL BARTON/CMG





CHAPEL GROVE

Defining Features

- Historic chapel (re-purposed for civic functions)
- Lawn area with space for performances and gathering
- Bosque of trees
- Previously used as a wedding venue

CITYSIDE PARK CMG





CITYSIDE PARK

Defining Features

- Views to SF skyline and Golden Gate Bridge
- Experience of night-time city lights
- Western exposure/dramatic climate: sunsets, wind, fog
- Length (1/2 mile) and expansiveness
- Identity as a large regional park
- Programmatic Rooms/Windrows
- Bay Trail

EASTSIDE GARDENS (EASTSIDE COMMON) CMG





EASTSIDE GARDENS

Defining Features

- Multi-use pathway
- Continuous grove of elm trees
- Neighborhood adjacency
- Programmatic rooms in series
- Linearity

YERBA BUENA ISLAND PARK NAME UPDATE



PANORAMA PARK AND SIGNAL POINT HOOD DESIGN STUDIO



SIGNAL POINT (EAST)



PANORAMA PARK (EAST)

Related parks names already in use

- Tank Hill
- Yerba Buena Park/
• Gardens
- Hilltop Park
- Goat Hill



TIDA BOARD APPROVED NAMES (YBI) AND PROPOSED NAMES (TI)



THANK YOU

