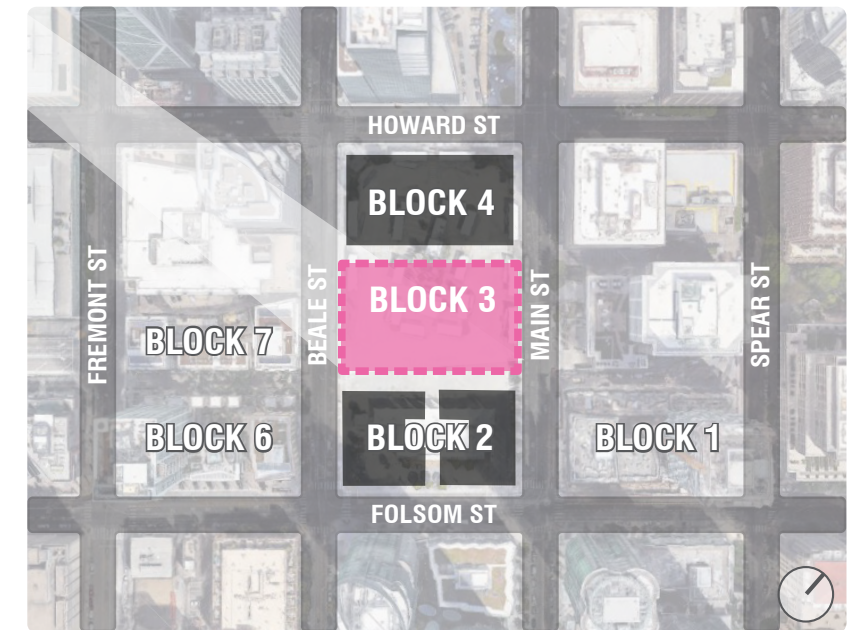
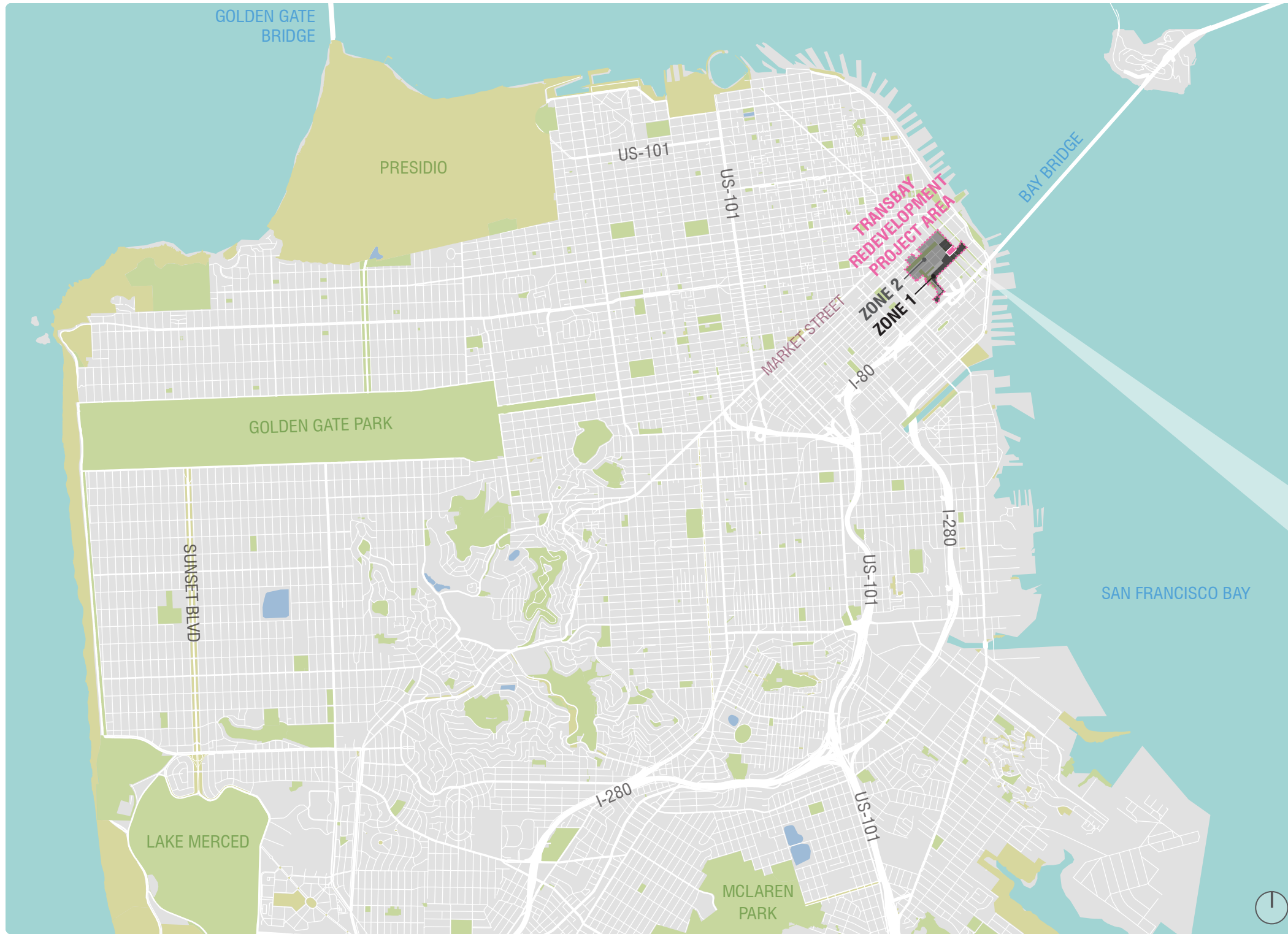




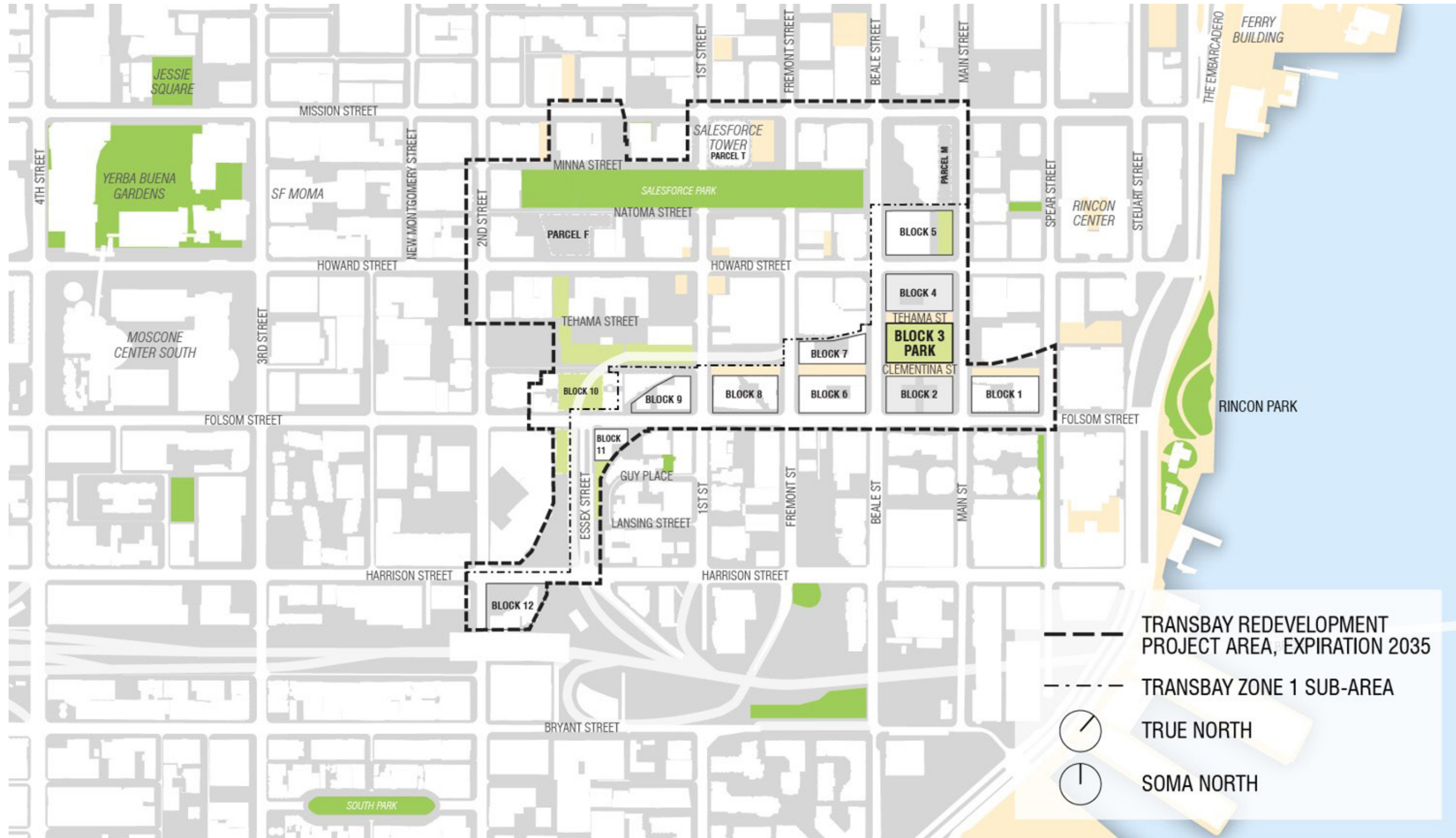
PELICAN PARK (Transbay Block 3)

# PELICAN PARK LOCATION

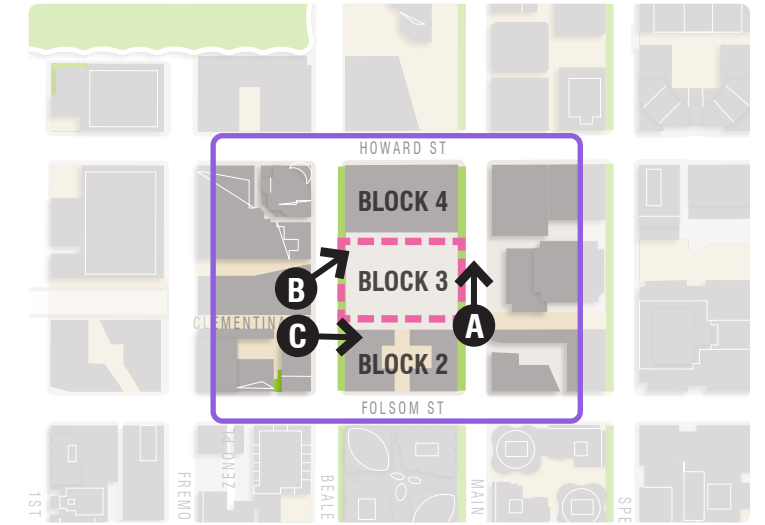




Area Enlargement

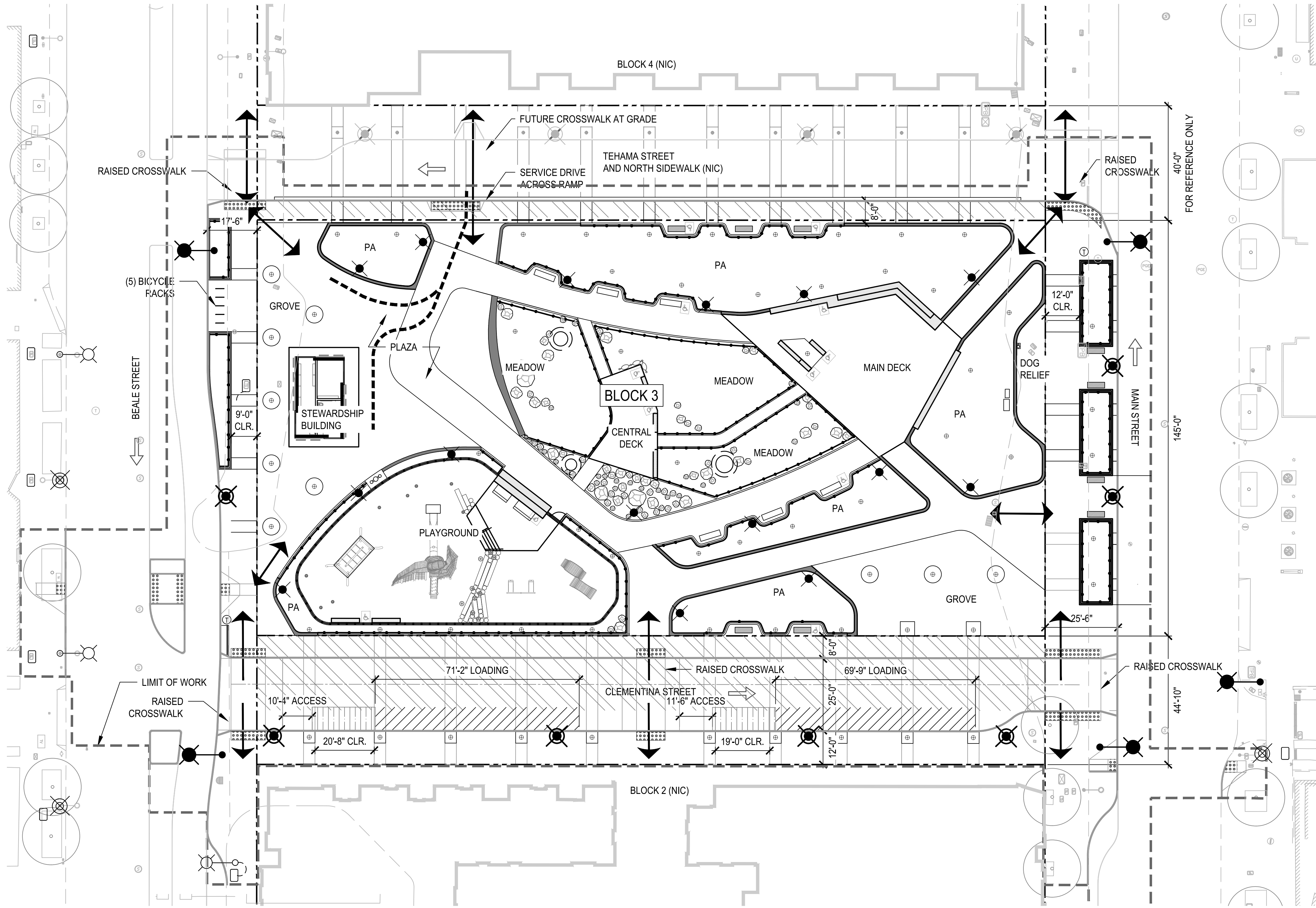
# TRANSBAY REDEVELOPMENT PROJECT AREA



# EXISTING SITE CONTEXT



Drawing name: \\pww.ci.ca.us\boel\projects\10991\_transbay\_park2\_Design\working\_drawings\ALASheets\10991\_G-10\_Accessibility\_dwg Plotted on: May 11, 2023 - 5:05pm



LEGEND	
SYMBOL	DESCRIPTION
	LIMIT OF WORK
	PARCEL BOUNDARY
	(E) PEDESTRIAN LIGHT
	(N) PEDESTRIAN PARK LIGHT
	(N) PEDESTRIAN STREET LIGHT
	(E) STREET LIGHT
	(N) STREET LIGHT
	(E) TREE
	(N) TREE
	PA PLANTING AREA
	BOULDER
	30" X 48" ADA CLEAR GROUND
	ART WITH LIGHTING (NIC) TO BE FABRICATED AND INSTALLED BY OTHERS

CIRCULATION PLAN LEGEND:

	PEDESTRIAN ENTRIES/EXITS		LARGE SERVICE VEHICLE ACCESS
	WHITE ZONE - LOADING		EMERGENCY VEHICLE AND FIRE TRUCK ACCESS 26' CLR. ON CLEMENTINA ST. 20' CLR. ON TEHAMA ST. (REFERENCE ONLY)
	ON STREET LOADING SPACES		STREET CENTERLINE

60% CONSTRUCTION DOCUMENT  
ISSUE DATE 05/11/2023

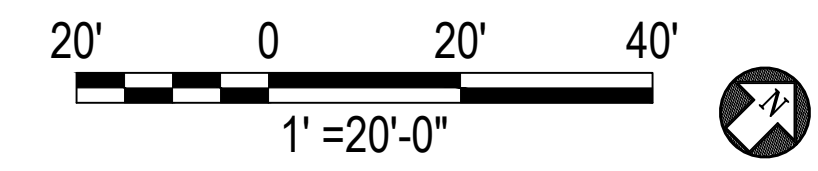
No.	Date

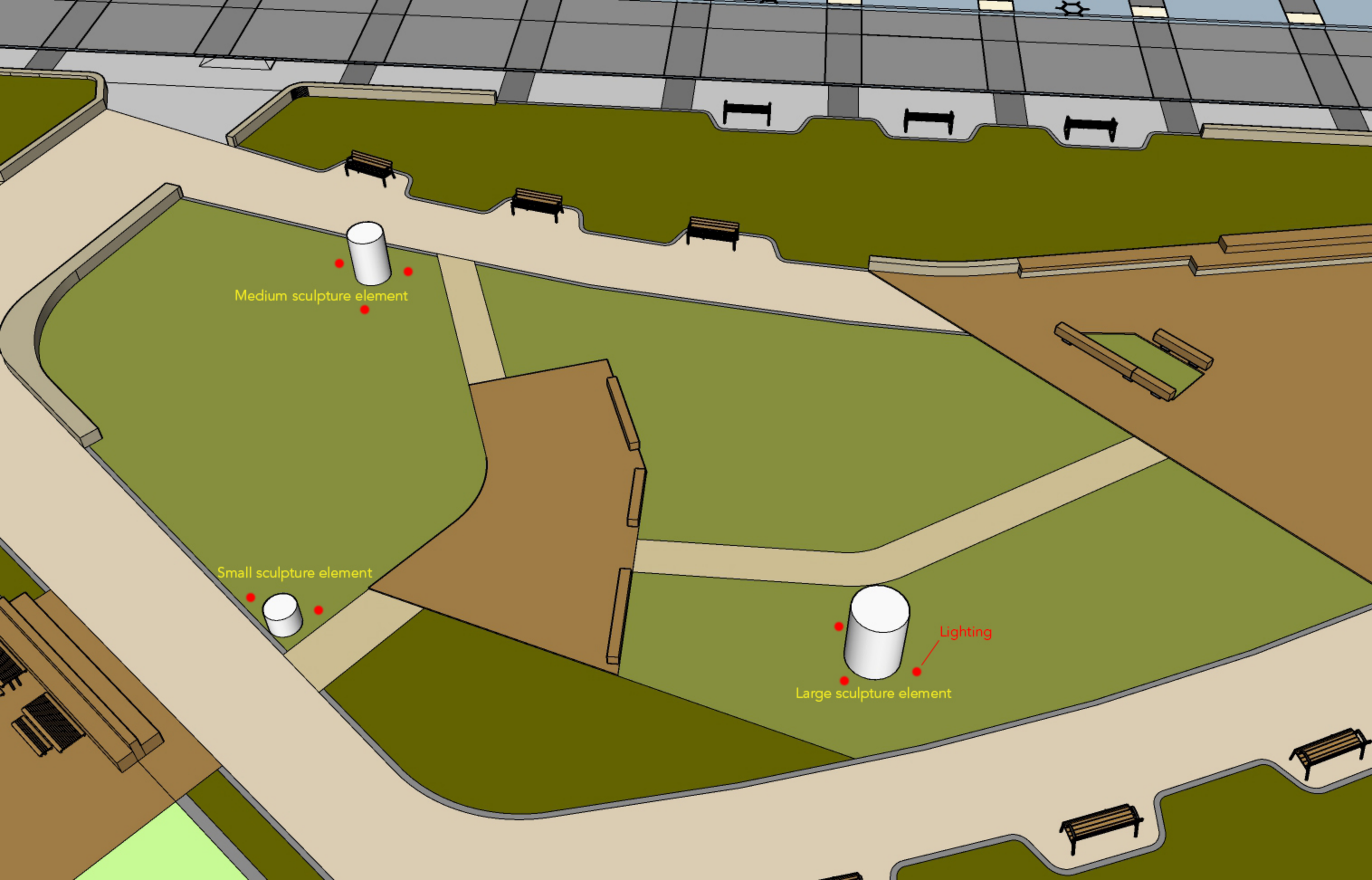
Proj. L.Arch.	XX
Designed	XX
Drawn	XX
Checked	

**NOT FOR CONSTRUCTION**

Drawing Title

CIRCULATION PLAN





Medium sculpture element

Small sculpture element

Large sculpture element

Lighting

