

Safe Streets for All Through Q2 2022



Safety with Respect

CITY & COUNTY OF SAN FRANCISCO

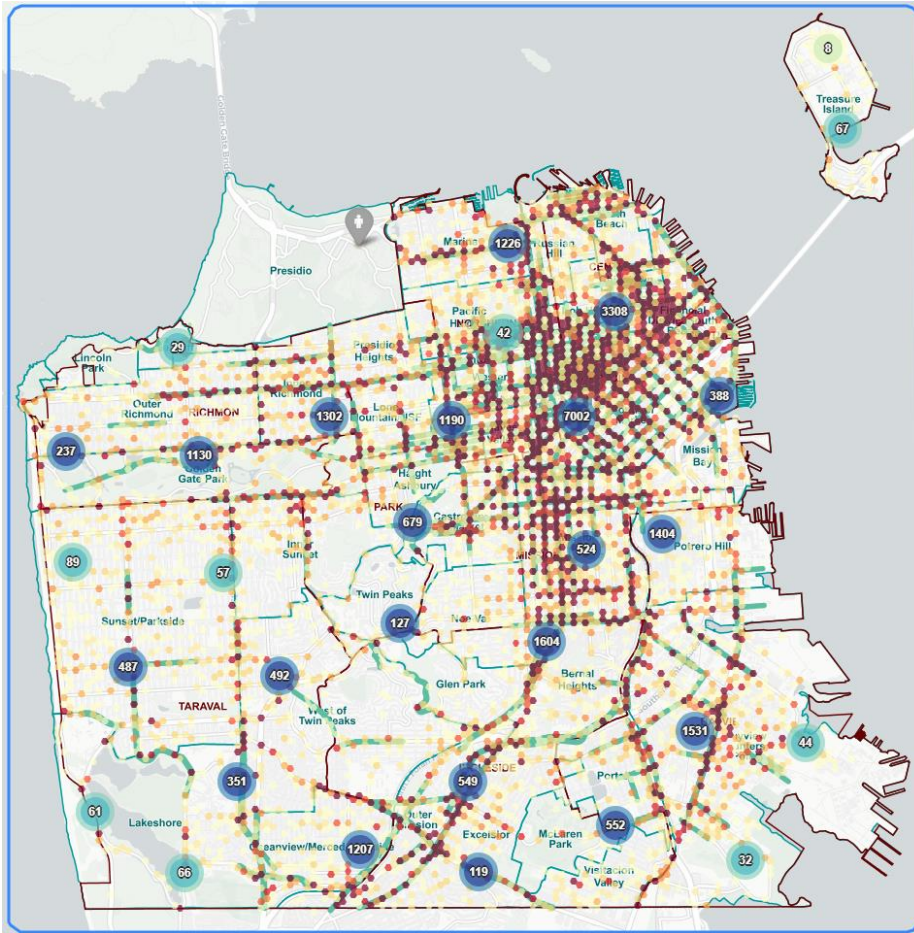
Police Department
Traffic Division

October 12, 2022



Vision Zero Severe & Fatal High Injury Network

Collision Locations: 1/1/2014 – 6/30/2022

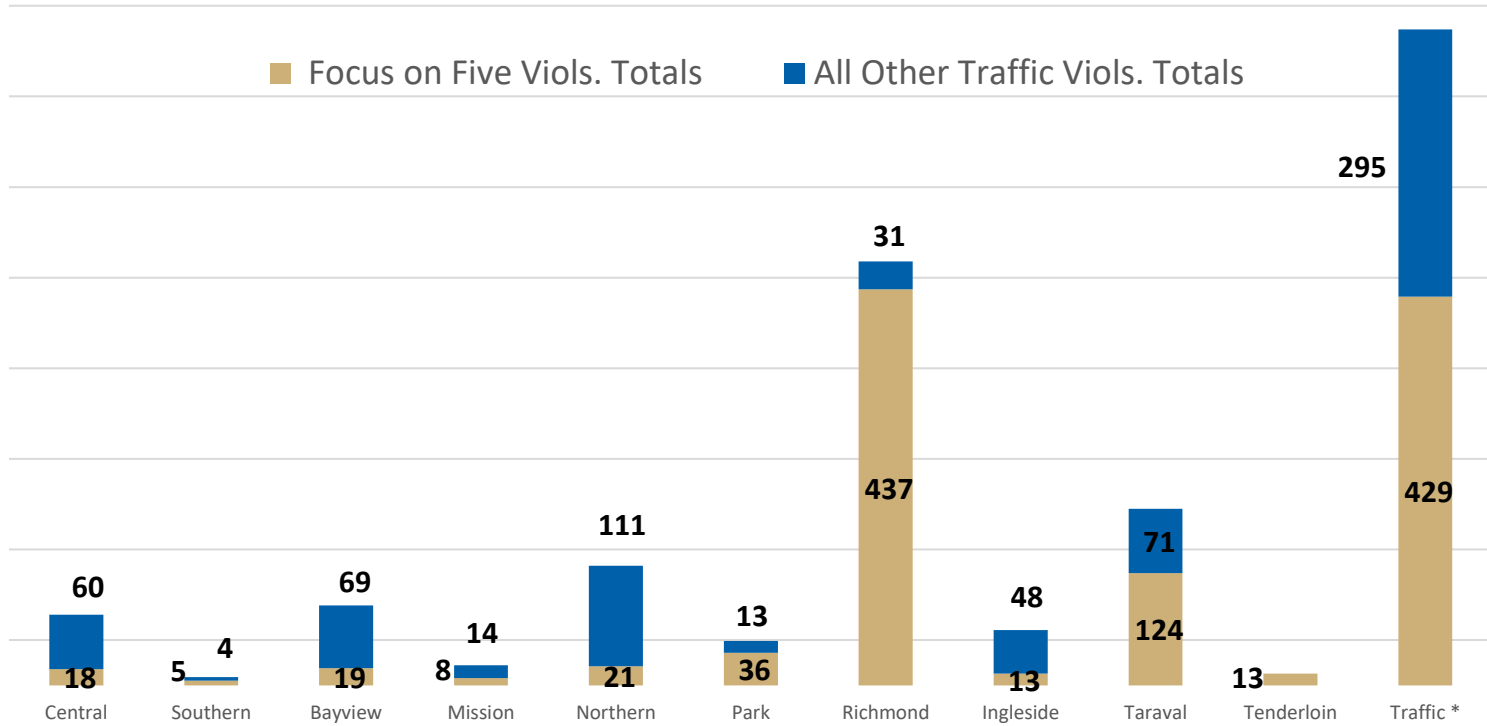


Top 10 Intersection Collision Locations:

Location	Count of Fatalities	Count of Collisions	Count of Victims
HWY 101 NB & SB at Market St at Octavia St	0	58	76
13 th St at South Van Ness Ave.	0	54	74
13 th St at Duboce Ave at HWY 101 NB Ramp at Mission St at Otis St	0	53	65
Hayes St at Van Ness Ave	1	49	75
5 th St at Cyril Magnin St at Market St	0	49	51
Broadway at Van Ness Ave	0	49	79
8 th St at Mission St	0	48	57
16 th St at Potrero Ave	0	46	54
19 th Ave at Potrero Ave	0	42	59
Oak St at Octavia St	1	42	57

TRAFFIC VIOLATIONS & FOCUS ON THE FIVE VIOLATIONS

January 2022 – June 2022



Traffic Violations Totals	78	9	88	22	132	49	468	61	195	13	724
% of Focus on 5	23%	56%	22%	36%	16%	73%	93%	21%	64%	100%	59%

Department Wide Totals:

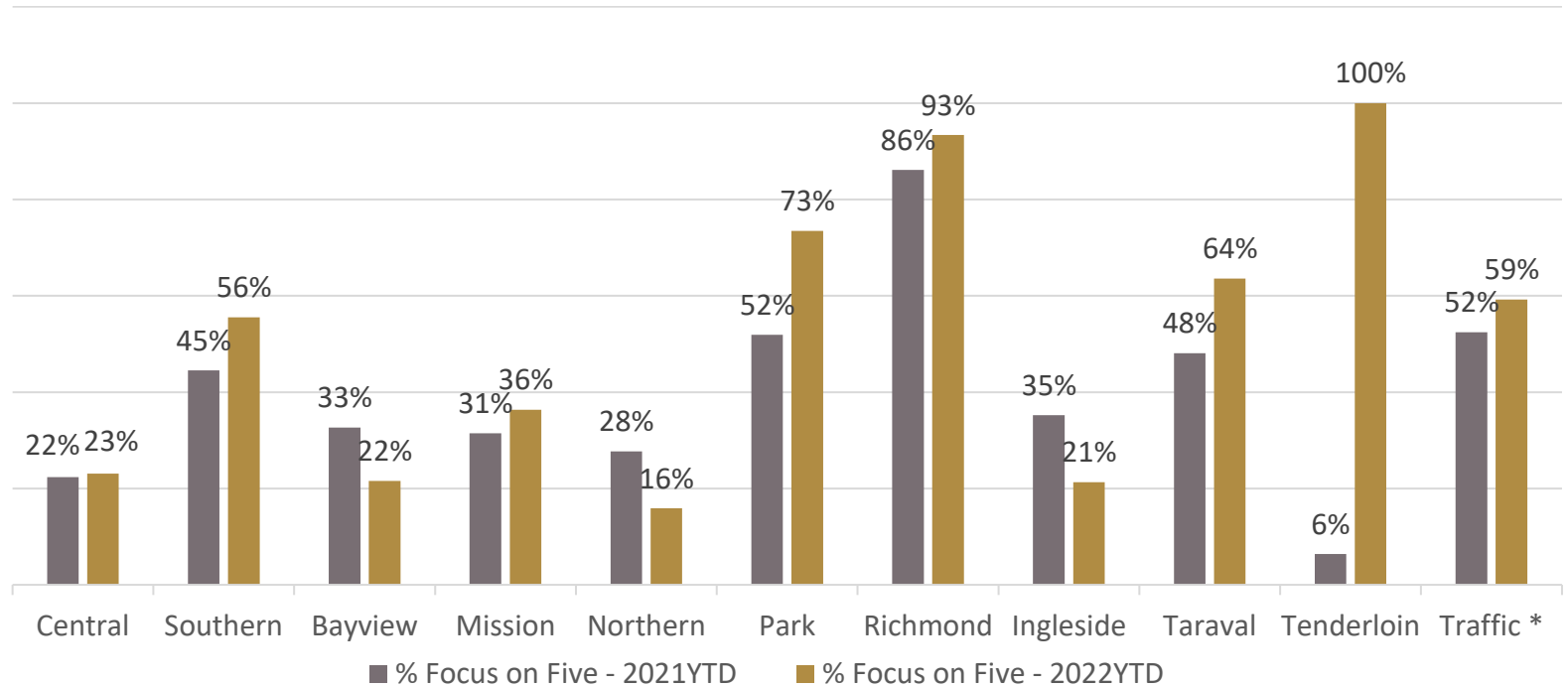
Traffic Violations: 1,839 Focus on Five Violations: 1,123 (61%)

**Non-Traffic Violations: 312

*Refers to the Traffic Company or "The Solos"
 **Not "CVC" and Not "MTRA"

TRAFFIC VIOLATIONS

Focus on Five Violations Percentage
2021 vs. 2022 January - June



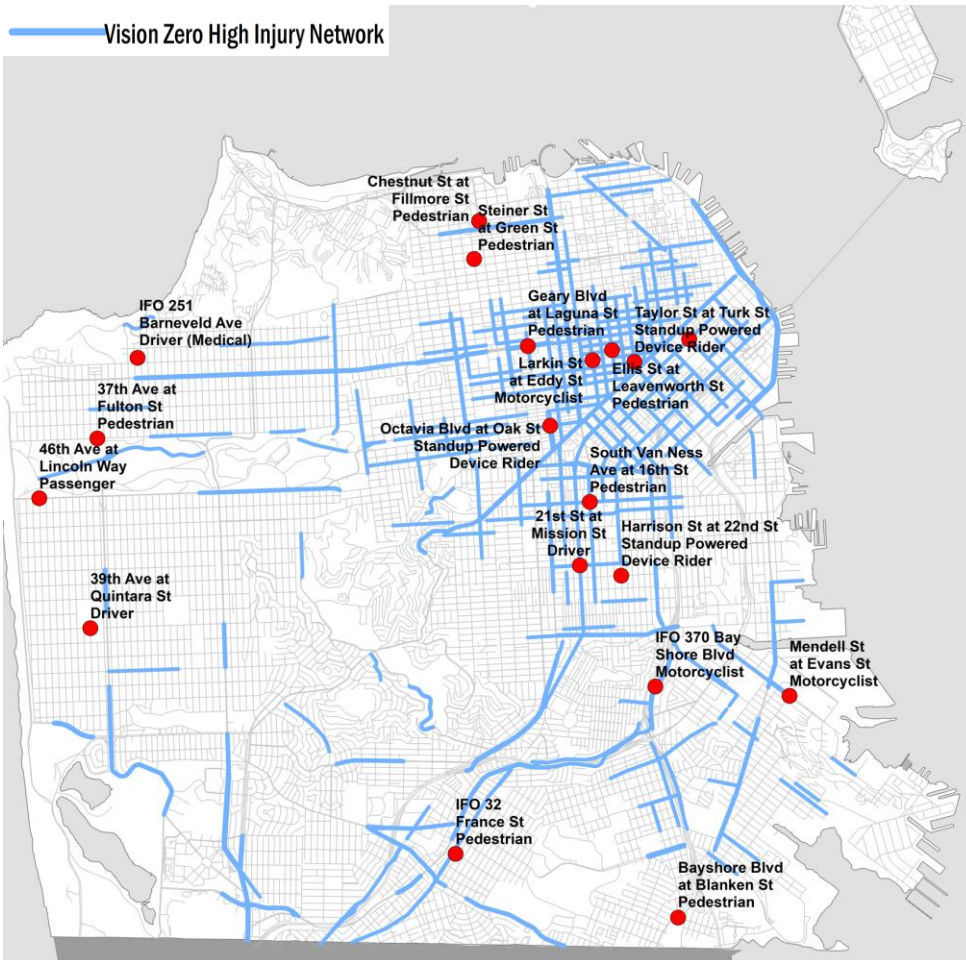
*Refers to the Traffic Company or "The Solos"

Department Overall Percentage:

2021YTD: 49% 2022YTD: 61% Overall Percentage Change: +12%

SF TRAFFIC FATALITIES

January 1, 2022 – June 30, 2022



Victim Type	Total Count	%
Pedestrian *	12	50%
Standup Powered Device Rider	3	13%
Driver	3	13%
Motorcyclist	2	8%
Bicyclist	1	4%
Powered Device / Moped	1	4%
Passenger	1	4%
Motorboat Operator	1	4%
Grand Total	24	100%

Following collision cases are excluded from Vision Zero:

1. On Barneveld Ave. - a driver suffered medical issues prior to the collision occurring.
2. Perisa Ave. and Mission Street - a pedestrian excluded per Vision Zero protocol.
3. Sutter and Polk Streets – a pedestrian excluded per Vision Zero protocol.
4. North Point and Jones Streets - a bicyclist suffered medical issues prior to the collision occurring.
5. SF Bay – a motorboat operator excluded per Vision Zero protocol.

SF TRAFFIC FATALITY LOCATIONS

January 1, 2022 – June 30, 2022

<u>Traffic Fatal Count</u>	<u>Vision Zero Count</u>	<u>Location</u>	<u>Type</u>	<u>PCF</u>
1	1	Geary Blvd & Lagauna St.	Vehicle vs. Pedestrian	21456©
2	2	Lincoln Way & 46th Ave	Vehicle vs. Vehicle	21801(a)
3	3	22nd St. & Harrison St.	Vehicle vs. Scooter	22450(a)
4	4	23 France Ave	Vehicle vs. Pedestrian	TBD
5	5	Quintara St. & 39th Ave	Solo Vehicle	22350
6	6	Fillmore St. & Chestnut St.	Vehicle vs. Vehicle	21950(b)
7	7	Bayshore St. & Flower St.	Vehicle vs. Motorcycle	22107
8	No (Medical)	251 Barneveld Ave.	Vehicle vs. Vehicle	22107
9	8	Mendell St. & Evans St.	Vehicle vs. Moped	23152(a)
10	9	Turk St. & Taylor St.	Vehicle vs. Scooter	21453(a)
11	No (Out of Protocol)	Perisa St. & Mission St.	Vehicle vs. Pedestrian	21950(a)
12	10	541 Ellis St.	Vehicle vs. Pedestrian	21954(b)/21955
13	11	Steiner St. & Green St.	Vehicle vs. Pedestrian	21950(a)
14	12	Bayshore St. & Blanken St.	LRV vs. Pedestrian	TBD
15	13	Fulton St. & 37th Ave.	Vehicle vs. Pedestrian	21950(a)
16	14	3rd St. & Mission St.	Vehicle vs. Vehicle vs. Pedestrian	22100(a)
17	15	3rd St. & Mission St.	Vehicle vs. Vehicle vs. Pedestrian	22100(a)
18	16	Oak St. & Octavia St.	Vehicle vs. Unicycle	21453(a)
19	17	Larkin St. & Eddy St.	Motorcycle vs. Vehicle	21453(a)
20	18	Mission St. & 21st St.	Vehicle vs. Vehicle	22350/22102
21	19	South Van Ness & 16th St.	Vehicle vs. Pedestrian	22350/21453(a)
22	No (Out of Protocol)	Sutter St. & Polk St.	Vehicle vs. Motorcycle vs Pedestrian	22100(b)
23	TBD	North Point St. & Jones St.	Solo Bicycle	22350
24	No (Watercraft)	San Francisco Bay	Motorboat vs. Sailboat	TBD

* 2022 Jan. ~ Jun. – Two pedestrian victims succumbed from the impact of collision occurred at 3rd and Mission Streets.

VISION ZERO TRAFFIC FATALITIES

January 1, 2022 – June 30, 2022

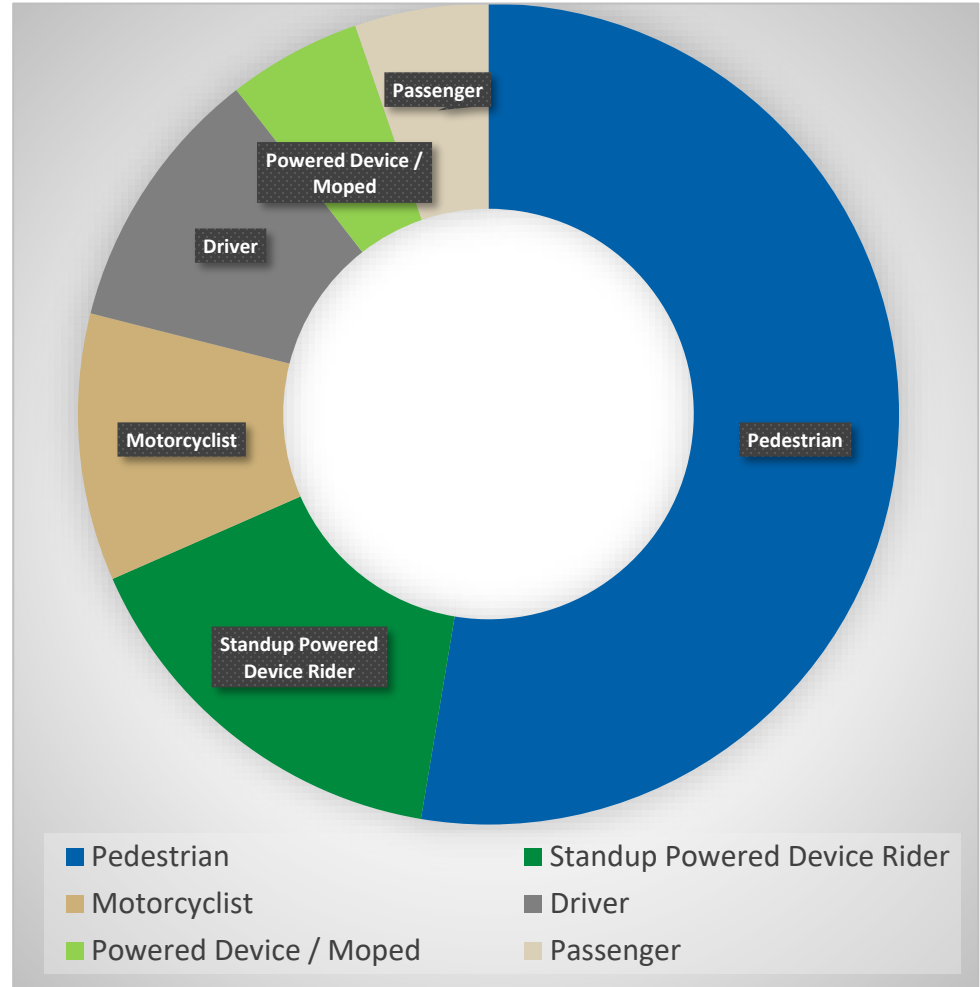
Vision Zero Victims Totals: 19

Victim Type	Total Count	%
Pedestrian *	10	53%
Standup Powered Device Rider	3	16%
Motorcyclist	2	11%
Driver	2	11%
Powered Device / Moped	1	5%
Passenger	1	5%
Grand Total	19	100%

* 5/22/2022 - Two pedestrian victims succumbed from the impact of a collision occurred at 3rd and Mission Streets.

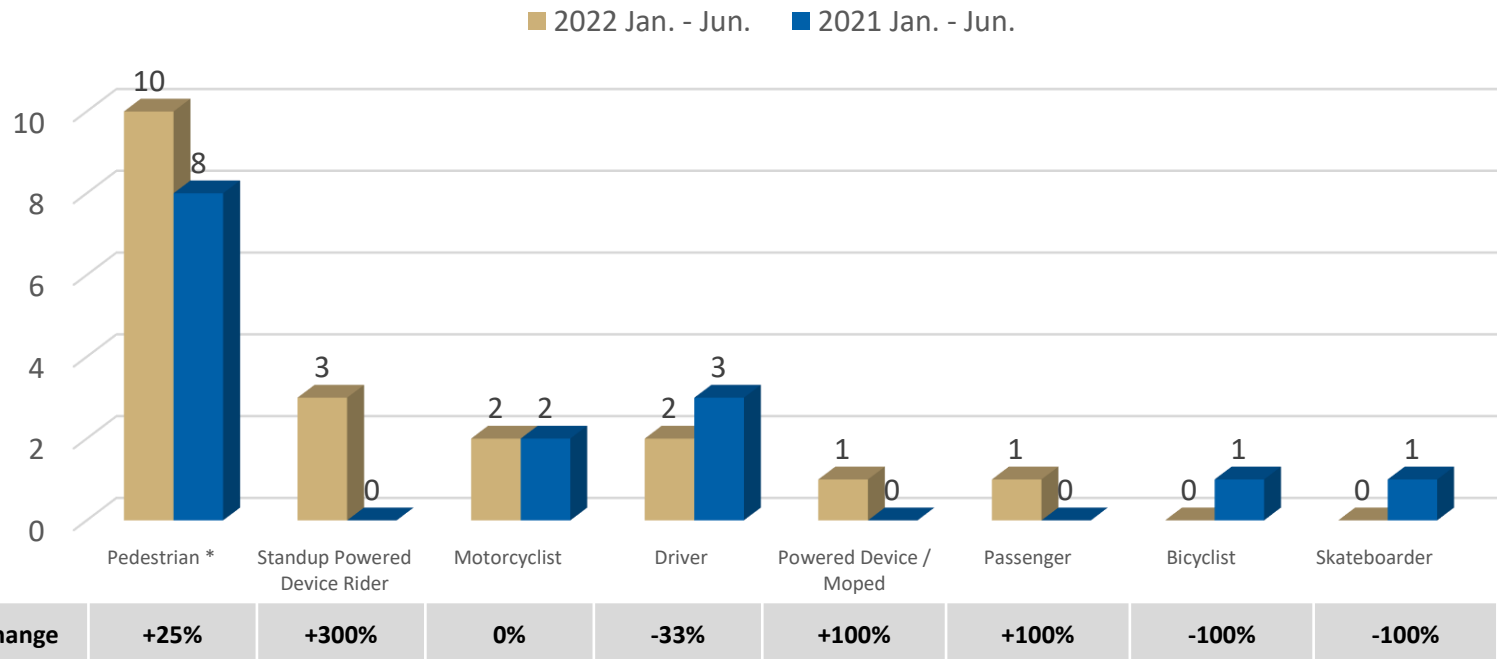
Following collision cases are excluded from Vision Zero:

1. On Barneveld Ave. - a driver suffered medical issues prior to the collision occurring.
2. Perisa Ave. and Mission Street - a pedestrian excluded per Vision Zero protocol.
3. Sutter and Polk Streets – a pedestrian excluded per Vision Zero protocol.
4. North Point and Jones Streets - a bicyclist suffered medical issues prior to the collision occurring.
5. SF Bay – a motorboat operator excluded per Vision Zero protocol.



VISON ZERO TRAFFIC FATALITIES

2022 vs. 2021 January - June



2022 Jan. ~ Jun. Totals: 19 **2021 Jan. ~ Jun. Totals: 15** **Overall Change: +27%**

* 2022 Jan. ~ Jun. – Two pedestrian victims succumbed from the impact of collision occurred at 3rd and Mission Streets.

CALIFORNIA VEHICLE CODE REFERENCE

California Vehicle Code (CVC)	Description / Reference
21456(c) CVC	Pedestrian control signal
21801(a) CVC	Failure to yield right of way
22450(a) CVC	Stop sign
22350 CVC	Speeding
21950(b) CVC	Pedestrian crossing without due care of safety
22107 CVC	Unsafe lane change
21453(a) CVC	Red light signal
21950(a) CVC	Pedestrian right of way
22100(a) CVC	Right turns
22100(b) CVC	Left turns
21955 CVC	Jaywalking
22102 CVC	U-turn in a business district
23152(a) CVC	Driving under the influence of alcohol

Thank you.

Questions?