



# REDISTRICTING TASK FORCE CITY AND COUNTY OF SAN FRANCISCO MINUTES

City Hall, Room 400  
(remote access provided)  
(remote public comment provided via teleconference)  
[www.sfgovtv.org](http://www.sfgovtv.org)

**April 9, 2022 – 10:00 AM**

## **Special Meeting**

**Members:** Jeremy Lee, Jose Maria (Chema) Hernández Gil, J. Michelle Pierce, Matthew Castillon, Arnold Townsend, Lily Ho, Raynell Cooper, Chasel Lee, Ditka Reiner

### **1. Call to Order and Roll Call**

*The Redistricting Task Force met in special session, in-person with remote access and public comment via telephone and videoconference, on Saturday, April 9, 2022. Chair Reverend Arnold Townsend called the meeting to order at 10:23 a.m.*

*On the call of the roll, Chair Townsend, Member Jeremy Lee, Member Hernández Gil, Member Pierce, Member Castillon, Member Ho, Member Cooper, Member Chasel Lee, and Member Reiner were noted present.*

*A quorum was present.*

*Chair Townsend declared that he would set the public comment time for the meeting to one minute per speaker.*

*Member Hernández Gil offered a motion to appeal the decision of the Chair to limit public comment to one minute per speaker. The motion was seconded by member Pierce. Before the roll was called on the motion, Member Hernández Gil withdrew the motion.*

*Chair Townsend declared that he would set the public comment time for the meeting at 2 minutes per speaker.*

### **2. Mapping**

*Gus Guibert, Deputy City Attorney (Office of the City Attorney); answered questions raised throughout the discussion. Jaime Clark, Redistricting Consultant (Q2 Data and Research); conducted the live line drawing and answered questions raised throughout the discussion.*

*Member Jeremy Lee, seconded by Member Pierce moved that the 5B map be adopted. Before the roll was called on the motion, Members Jeremy Lee and Pierce withdrew their motions.*

**The Task Force requested Q2 Data and Research to make the following adjustments to Map 6, in order:**

- **Add areas bounded by Turk Street, O’Farrell Street, and Broderick Street to District 5;**
- **Add the ACT Theatre to District 3, with boundaries at Taylor Street, Geary Boulevard, and Mason Street;**
- **Add the northern corner of Mint Hill to District 8;**
- **Add the area bounded by Masonic Avenue, Frederick Street, and Buena Vista Avenue West to District 8; and**
- **Add the Parnassus Heights neighborhood to District 7, with an eastern boundary at Woodland Avenue.**

*Chair Townsend recessed the meeting beginning at 1:14 p.m., and reconvened the meeting at 2:39 p.m.*

*Speakers: Amos Brown; requested that the Task Force consider the Black voices of San Francisco throughout the redistricting process and requested that the Task Force retain the Fillmore and Bayview neighborhoods intact.*

*Yu Lan; requested that the Task Force recognize and respect the voices of the low-income working families who reside in the Visitacion Valley, Bayview, and Portola neighborhoods and include them wholly within District 10, and requested that the Task Force retain the Chinatown neighborhood wholly within District 3.*

*Yoyo; requested that the Task Force recognize and respect the voices of the low-income working families who reside in the Visitacion Valley, Bayview, and Portola neighborhoods and include them wholly within District 10, and requested that the Task Force retain the Chinatown neighborhood wholly within District 3.*

*Speaker; requested that the Task Force recognize and respect the voices of the low-income working families who reside in the Visitacion Valley, Bayview, and Portola neighborhoods and include them wholly within District 10.*

*Herman Yu; requested that the Task Force recognize and respect the voices of the low-income working families who reside in the Visitacion Valley, Bayview, and Portola neighborhoods and include them wholly within District 10, and requested that the Task Force retain the Chinatown neighborhood wholly within District 3.*

*Sarah Chan; requested that the Task Force recognize and respect the voices of the low-income working families who reside in the Visitacion Valley, Bayview, and Portola neighborhoods and include them wholly within District 10.*

*Speaker; requested that the Task Force consider fair representation and access to resources for the low-income working families who reside in the Visitacion Valley, Bayview, and Potrero Hill neighborhoods and include them wholly within District 10.*

*Ying; requested that the Task Force consider fair representation and access to resources for the low-income working families who reside in the Visitacion Valley, Bayview, and Potrero Hill neighborhoods and include them wholly within District 10.*

*Speaker; requested that the Task Force consider fair representation and access to resources for the low-income working families who reside in the Visitacion Valley, Bayview, and Potrero Hill neighborhoods and include them wholly within District 10. Cali; requested that the Task Force retain the Tenderloin and Central SOMA neighborhoods together in District 6 and requested that the Task Force consider fair representation and access to resources for the low-income working families who reside in the Visitacion Valley, Bayview, and Portola neighborhoods and include them wholly within District 10.*

*Speaker; requested that the Task Force consider fair representation and access to resources for the low-income working families who reside in the Visitacion Valley, Bayview, and Potrero Hill neighborhoods and include them wholly within District 10. Yolanda Williams; shared various concerns with the Task Force.*

*Angela Jenkins; requested that the Task Force consider the voting rights of African American residents of the city throughout the redistricting process, requested that the Task Force retain the Tenderloin and Treasure Island neighborhoods together in one supervisorial district.*

*Walter Caplan; requested that the Task Force recognize the boundaries of the Lakeshore Acres and Merced Manor neighborhoods, and retain them wholly within District 7, and requested that portions of Parnassus Heights be included in District 8.*

*Betty Louie (Chinatown Merchants Association); endorsed the District 3 Neighborhoods United Plan map as pertains to the District 3 boundaries and the tourism industry in the city, and requested that the Task Force include the Seacliff neighborhood in District 1 rather than District 2.*

*Denis Mosgofian; shared concerns regarding transparency in the redistricting process and requested that the Task Force retain the central neighborhoods of the existing District 5 together within the new District 5 map.*

*Bill Chionsini; requested that the Task Force retain the Lakeshore Acres neighborhood wholly within District 7, rather than District 4.*

*Doug Comstock; requested that the Task Force recognize the west NOPA neighborhood and retain the neighborhood wholly within District 5 rather than District 1.*

*Sophia Catherine Rothschild (Better Housing Policy); requested that the Task Force recognize the Portola and Visitacion Valley neighborhoods and retain them together wholly within District 10.*

*Lei Wa Wu; requested that the Task Force retain the Tenderloin and Central SOMA neighborhoods together in District 6.*

*Vincent; requested that the Task Force retain the Tenderloin and Central SOMA neighborhoods together in District 6, suggested that the Inner Sunset be included in District 4 rather than District 7, and suggested that Merced Manor be included in District 7 rather than District 5.*

*Nicole; requested that the Task Force retain the Tenderloin and Central SOMA neighborhoods together in District 6, suggested that the Inner Sunset be included in District 4 rather than District 7, and suggested that Merced Manor be included in District 7 rather than District 5.*

*Jessica Chang; requested that the Task Force retain the Tenderloin and Central SOMA neighborhoods together in District 6, suggested that the Inner Sunset be included in District 4 rather than District 7 with a boundary at Funston Avenue, and suggested that Merced Manor be included in District 7 rather than District 5.*

*Speaker; requested that the Task Force retain the Tenderloin and Central SOMA neighborhoods together in District 6, requested that the Task Force consider fair representation and access to resources for the low-income working families who reside in the Visitacion Valley, Bayview, and Potrero Hill neighborhoods and include them wholly within District 10, suggested that the Inner Sunset be included in District 4 rather than District 7 with a boundary at Funston Avenue, and suggested that Merced Manor be included in District 7 rather than District 5.*

*Patricia (Better Housing Policy); requested that the Task Force recognize the Portola, Visitacion Valley, and Bayview neighborhoods and include them wholly within District 10.*

*Amy; requested that the Task Force recognize the Portola, Visitacion Valley, and Hunter-Point neighborhoods and include them wholly within District 10.*

*Speaker; requested that the Task Force recognize the Portola, Visitacion Valley, and Bayview neighborhoods and include them wholly within District 10.*

*Speaker (Better Housing Policy); requested that the Task Force recognize the Portola, Visitacion Valley, and Bayview neighborhoods and include them wholly within District 10.*

*Jessica (Better Housing Policy); requested that the Task Force recognize the Portola, Visitacion Valley, and Hunter-Point neighborhoods and include them wholly within District 10.*

*Sam (Better Housing Policy); requested that the Task Force recognize the Portola and Visitacion Valley neighborhoods and the San Bruno Avenue merchant corridor and include them wholly within District 10.*

*Yu Zhaowu; requested that the Task Force recognize the Portola and Visitacion Valley neighborhoods and the San Bruno Avenue corridor and include them wholly within District 10.*

*Speaker; requested that the Task Force recognize the Portola and Visitacion Valley neighborhoods and the San Bruno Avenue corridor and include them wholly within District 10.*

*Qi Dai; requested that the Task Force recognize the Portola and Visitacion Valley neighborhoods and the San Bruno Avenue corridor and include them wholly within District 10.*

*Na Zou; requested that the Task Force recognize the Portola and Visitacion Valley neighborhoods and the San Bruno Avenue corridor and include them wholly within District 10.*

*Sylvia; requested that the Task Force recognize the Portola and Visitacion Valley neighborhoods and the San Bruno Avenue corridor as a community of interest and include them wholly within District 10.*

*Yan (Better Housing Policy); requested that the Task Force recognize the Portola and Visitacion Valley neighborhoods and include them wholly within District 10.*

*Speaker (Better Housing Policy); requested that the Task Force recognize the Portola, Visitacion Valley, and Bayview neighborhoods and include them wholly within District 10.*

*Mary Watkins; requested that the Task Force recognize the Western Addition neighborhood and retain it wholly within District 5.*

*Jason Lee; requested that the Task Force include the Russian Hill neighborhood wholly within District 2.*

*Bernita; requested that the Task Force consider the history of redevelopment within the city and the voting rights of African Americans throughout the redistricting process.*

*Susie; requested that the Task Force recognize the Portola and Visitacion Valley and include them wholly within District 10.*

*Speaker; requested that the Task Force recognize the Portola and Visitacion Valley and include them wholly within District 10.*

*Speaker; requested that the Task Force recognize the Portola and Visitacion Valley and include them wholly within District 10.*

*Speaker; requested that the Task Force recognize the impact of the history of urban renewal on the Western Addition and the Fillmore neighborhoods, and requested that the Task Force retain the communities wholly within District 5.*

*Carol Tatum; requested that the Task Force recognize the Potrero Hill, Bayview, and Visitacion Valley neighborhoods and include them wholly within District 10.*

*Lavonne King; requested that the Task Force recognize the Potrero Hill, Bayview, and Visitacion Valley neighborhoods and include them wholly within District 10.*

*Brenda Barros; requested that the Task Force recognize the racism throughout the communities of the city.*

*Renee Curran; requested that the Task Force move the boundaries of District 4 east into the Inner Sunset, and suggested that the Task Force include Merced Manor in District 7 rather than District 4.*

*Lori Liederman; shared various concerns with the Task Force.*

*Veronica Shepherd; requested that the Task Force recognize the Potrero Hill, Bayview, and Visitacion Valley neighborhoods and include them wholly within District 10.*

*Chelsea Waite; requested that the Task Force Mid-Market Whole, requested that the Task Force recognize the Portola, Bayview, and Visitacion Valley neighborhoods and include them wholly within District 10, and requested that the Task Force include the Seacliff neighborhood in District 1 rather than District 2.*

*Speaker; requested that the Task Force recognize the communities impacted by environmental injustice and consider them throughout the redistricting process, and requested that the Task Force retain the Tenderloin and Central SOMA neighborhoods together in District 6.*

*Alice Moseley; requested that the Task Force retain the central neighborhoods of the existing District 5 together within the new District 5 map.*

*Speaker; requested that the Task Force retain the Lakeshore Acres neighborhood in District 7, and shared concerns about the future development around the Stonestown shopping center.*

*Geoffrea Morris; requested that the Task Force recognize the Potrero Hill and Bayview neighborhoods and include them wholly within District 10, and suggested that the Portola neighborhood not be included in District 10.*

*Tab Buckner; requested that the Task Force include the Seacliff, Presidio Terrace, and West Clay Park neighborhoods in District 2 rather than District 1, requested that the Task Force retain the Tenderloin and Central SOMA neighborhoods together in one supervisorial district, and requested that the Task Force include areas south of Sloat Boulevard in District 7 rather than District 4.*

*Susie Kagami (Japantown Cultural District); requested that the Task Force recognize the Japantown and Cathedral Hill neighborhoods.*

*Curtis Bradford, Co-Chair (Tenderloin Peoples Congress); requested that the Task Force retain the Tenderloin and Central SOMA neighborhoods together in District 6,*

and acknowledge the concession which the Tenderloin neighborhood has offered during the redistricting process.

John Avalos; requested that the Task Force recognize the legacy of urban renewal and the impacts on the communities of the city and requested that the Task Force retain the Tenderloin and Central SOMA neighborhoods together in one supervisorial district.

Raquel Redondiez (SOMA Pilipinas); shared various concerns with the Task Force.

Cheryl Thornton; requested that the Task Force retain the Potrero Hill neighborhood wholly within District 10.

David Woo; shared various concerns with the Task Force.

Tiffany Ng; requested that the Task Force retain the Visitacion Valley, Bayview, and Potrero Hill neighborhoods together in District 10, the Tenderloin and Central SOMA neighborhoods wholly within District 6, and requested that the Russian Hill neighborhood be included in District 2.

Ranon Ross; requested that the Task Force include the Bayview and Potrero Hill neighborhoods wholly within District 10, and that the Tenderloin and Central SOMA neighborhoods be retained wholly within District 6.

Speaker; requested that the Task Force retain the Tenderloin and Central SOMA neighborhoods together in one supervisorial district.

Jaime Deloria; requested that the Task Force retain the Tenderloin and Central SOMA neighborhoods together in one supervisorial district.

Cheryl Jackson; requested that the Task Force recognize the impacts of redistricting on the working-class people of the city and respect their voices.

Russel Morine; requested that the Task Force retain the Potrero Hill, Sunnydale, Visitacion Valley, Little Hollywood, Bayview, Hunters Point, Dogpatch, and Showplace Square neighborhoods wholly within District 10.

Sally Stephens; requested that the Task Force recognize the Golden Gate Heights neighborhood and the Irving Street merchant corridor and include them in District 7.

Kevin Ortiz (San Francisco Latinx Democratic Club); requested that the Task Force set the border between Districts 8 and 9 as 22nd Street and Guerrero, up to Division Street, requested that the Task Force retain the Tenderloin and Central SOMA neighborhoods together in one supervisorial district.

Speaker; requested that the Task Force recognize the Portola and Visitacion Valley neighborhoods and the San Bruno Avenue corridor and include them wholly within District 10.

Paulina Feyer; requested that the Task Force include the Seacliff neighborhood in District 1 rather than District 2.

Erica Zweig; shared concerns regarding transparency in the redistricting process.

Speaker; requested that the Task Force retain the central neighborhoods of the existing District 5 together within the new District 5 map.

Larry Griffin; requested that the Task Force recognize the NOPA area and include it wholly within District 5 rather than District 2.

Jupiter Peraza (Transgender Cultural District); requested that the Task Force retain the Tenderloin and Central SOMA neighborhoods together in District 6 and retain the Transgender Cultural District whole within it.

Speaker; requested that the Task Force recognize the Portola and Visitacion Valley neighborhoods and the San Bruno Avenue corridor and include them wholly within District 10.

*Dian Drue; requested that the Task Force recognize the Rincon Hill and Mission Bay neighborhoods and retain them together within District 6.*

*Speaker; requested that the Task Force recognize the Portola and Visitacion Valley neighborhoods and include them wholly within District 10 and requested that the Task Force include the Seacliff neighborhood in District 1 rather than District 2.*

*Grant Ingram; requested that the Task Force draw district lines to equalize the voting power among supervisorial districts, and draw lines that are contiguous and compact.*

*Tes Welborn; requested that the Task Force not include the Tenderloin neighborhood in District 5 and shared concerns regarding transparency in the redistricting process.*

*Dr. Theresa Palmer; requested that the Task Force not include the Tenderloin neighborhood in District 5, requested that the Task Force retain the central neighborhoods of the existing District 5 together within the new District 5 map, and requested that the Task Force retain the Tenderloin and Central SOMA neighborhoods together within District 6.*

*Jean Bogiages; requested that the Task Force recognize the Northwest Potrero Hill Green Benefit District and retain it together with the Potrero Hill, Dogpatch, and Showplace Square neighborhoods in District 10.*

*Speaker; requested that the Task Force recognize the North of Panhandle neighborhood and retain it within District 5.*

*Anastasia Yovanopoulos; requested that the Task Force retain the Tenderloin and Central SOMA neighborhoods together in District 6 rather than District 5 and requested that the Task Force include the Seacliff neighborhood in District 2 rather than District 1.*

*Bobak Esfandiari; requested that the Task Force include the Seacliff neighborhood in District 1 rather than District 2.*

*Speaker; shared various concerns with the Task Force.*

*Speaker; shared various concerns with the Task Force.*

*Kristine Zaback; requested that the Task Force include the Merced Manor and Lakeshore Acres neighborhoods in District 7 rather than District 4.*

*Emma; requested that the Task Force recognize the Potrero Hill and Dogpatch neighborhoods and retain them wholly within District 10.*

*Stacy Randecker; requested that the Task Force recognize the Potrero Hill and Dogpatch neighborhoods and retain them wholly within District 10.*

*Michelle; requested that the Task Force prioritize and maintain the historically disadvantages communities of the city requested that the Task Force retain the Tenderloin and Central SOMA neighborhoods together in one supervisorial district, Potrero Hill in District 10.*

*Paul Aguilar; shared various concerns with the Task Force.*

*Christin Evans; requested that the Task Force prioritize the restoration of the Haight neighborhood to District 5.*

*Speaker; requested that the Task Force include the Portola neighborhood in District 9 rather than District 10.*

*Peter Warfield; requested that the Task Force include Cole Valley in District 5 rather than District 8.*

*Francisco da Costa; requested that the Task Force retain the Tenderloin and Central SOMA neighborhoods together in one supervisorial district.*

*Steven Torres, Co-Chair (Castro LGBTQ Democratic Club); shared various concerns with the Task Force.*

*Jeff Rigo; shared various concerns with the Task Force.*

Linda McKay; requested that the Task Force include the Dogpatch in District 10 rather than District 6, and include the Portola neighborhood in District 9 rather in District 10. Jim; requested that the Task Force restore the Haight neighborhood to District 5.

Ryan McGilley; requested that the Task Force recognize the working families of the city as communities of interest and retain the Portola neighborhood in District 9.

Marie Hurabiell; requested that the Task Force draw district lines to equalize the voting power among supervisorial districts, and draw lines that are contiguous and compact.

Speaker; requested that the Task Force retain the Inner Sunset neighborhood in District 7 rather than District 4.

Race Bannon; requested that the Task Force retain the Tenderloin and Central SOMA neighborhoods together in one supervisorial district.

Tim Hickey; shared various concerns with the Task Force.

David Elliott Lewis; requested that the Task Force retain the Tenderloin and Central SOMA neighborhoods together in District 6.

Cynthia Gomez; requested that the Task Force retain the Tenderloin and Central SOMA neighborhoods together in District 6.

Zachary; requested that the Task Force retain the Tenderloin and Central SOMA neighborhoods together in District 6, and suggested that the Task Force retain the Portola neighborhood in District 10.

Dr. Saidah Leatutufu-Burch; requested that the Task Force retain the Tenderloin and Central SOMA neighborhoods together in District 6, and suggested that the Task Force retain the Portola neighborhood in District 10.

Priya Zabaker; shared concerns about the western boundary of District 9, and suggested that the Task Force include both sides of Valencia Street in District 9.

Eileen Boken (Sunset Parkside Education and Action Committee SPEAK); shared various concerns with the Task Force.

Celine; shared various concerns with the Task Force.

Michelle; shared concerns about the western boundary of District 9, and suggested that the Task Force include both sides of Valencia Street in District 9.

Aaron; shared concerns about the western boundary of District 9, and suggested that the Task Force include both sides of Valencia Street in District 9.

Jennifer Yen; requested that the Task Force include the Seacliff neighborhood in District 1 rather than District 2.

Speaker; shared various concerns with the Task Force.

William Walker; requested that the Task Force retain the Mid-Market neighborhood in District 6, include the Portola neighborhood in District 10, and suggested that the Merced Manor neighborhood be retained wholly within District 7.

Speaker; shared various concerns with the Task Force.

Speaker; requested that the Task Force unite the Portola and Visitacion Valley neighborhoods in one supervisorial district.

Tiffany; requested that the Task Force retain the Tenderloin, Central SOMA neighborhood together in District 10, and include Visitacion Valley, Potrero Hill, and the Bayview neighborhoods together in District 10.

Rachel; requested that the Task Force recognize the Inner Sunset and include the neighborhood wholly within District 7.

Speaker; requested that the Task Force recognize the North of Panhandle neighborhood and retain the area wholly within District 5.



*Speaker; requested that the Task Force recognize the Inner Sunset and include the neighborhood wholly within District 7.*

*Julie Pitta; shared concerns regarding transparency in the redistricting process and requested that the Task Force include the Seacliff, Presidio Terrace, and West Clay Park neighborhoods in District 1 rather than District 2.*

*Apoorv; requested that the Task Force include the North of Panhandle neighborhood wholly within District 5.*

*Virginia Marshal; requested that the Task Force include the Tenderloin and Treasure Island neighborhoods together in one supervisorial district, and suggested that the Task Force not include Lowell High School in District 4.*

*John DeCastro; requested that the Task Force recognize the Potrero Hill, Showplace Square, and Dogpatch neighborhoods and retain them together in District 10, and observed that the area should not be considered an emerging neighborhood.*

*George Wooding; requested that the Task Force not include areas south of Sloat Boulevard in District 4.*

*Theresa Flandrich; shared various concerns with the Task Force.*

*Jessica; shared various concerns with the Task Force.*

*Lisa Awbrey; requested that the Task Force retain the North of Panhandle neighborhood with boundaries from Masonic Boulevard to Stanyan Street together with the Haight neighborhood in District 5, and shared concerns regarding transparency in the redistricting process.*

*Joe; shared various concerns with the Task Force.*

*Michael Nulty; endorsed the Community Unity map submitted by the SF Unity Map Coalition and the 4D map, requested that the Task Force include the Seacliff neighborhood in District 2 rather than District 1, and requested that the Task Force retain the Tenderloin and Central SOMA neighborhoods together in District 6.*

*Chuck Obermeyer (Mid-Market Neighbors); requested that the Task Force recognize the Mid-Market neighborhood and retain the area wholly within one supervisorial district.*

*Sana Sethi (San Francisco Rising); shared concerns regarding transparency in the redistricting process, requested that the Task Force include the Seacliff neighborhood in District 2 rather than District 1, suggested that Treasure Island be added to District 3, that the Potrero Hill neighborhood be retained in District 10, and that the Tenderloin and Central SOMA neighborhoods be retained wholly within District 6.*

*Josephine; shared the results of a recent online poll in regard to the neighborhoods of the Potrero Hill, Portola, Bayview, and Visitacion Valley neighborhoods.*

*Ms. Chandler; shared concerns regarding transparency in the redistricting process.*

*Speaker; requested that the Task Force retain the Tenderloin and Central SOMA neighborhoods together in one supervisorial district with a boundary at Polk Street, and requested that the Task Force retain the Dogpatch in District 10 and the Portola neighborhood in District 9.*

*Moe Jamil; endorsed Map 6 as pertains to the District 3 boundaries.*

*Lynn; requested that the Task Force retain the Bayview and Potrero Hill neighborhoods together in District 10.*

*Speaker; requested that the Task Force consider the historically-marginalized communities of color throughout of the city, and requested that the Task Force retain the Bayview, Potrero Hill, Visitacion Valley, and Dogpatch neighborhoods wholly within District 10.*

*Speaker; requested that the Task Force include the Seacliff neighborhood in District 2 rather than District 1.*

*Speaker; shared various concerns with the Task Force.*

*Alison Heath; requested that the Task Force include the Dogpatch and Showplace Square neighborhoods in District 10.*

*Speaker; requested that the Task Force retain the Haight and Cole Valley neighborhoods together in District 5.*

*Larissa Pedroncelli; shared various concerns with the Task Force.*

*Robert Goldfarb, Executive Director (Leather and LGBTQ Cultural District); requested that the Task Force retain the Tenderloin and Central SOMA neighborhoods together in District 6.*

*Catherine Demaney; requested that the Task Force include the Dogpatch, Potrero Hill, and Showplace Square neighborhoods and retain them together wholly within District 10.*

*Hope Williams-Burt; requested that the Task Force recognize Treasure Island community and keep it in mind throughout the redistricting process.*

*Eva Lee; requested that the Task Force include the Russian Hill neighborhood in District 3 and requested that the Task Force include the Seacliff and Presidio Terrace neighborhoods in District 1 rather than District 2.*

*Lee; endorsed the 4B map as pertains to the Tenderloin neighborhood and requested that the Task Force include the Tenderloin neighborhood in District 5.*

*Speaker; requested that the Task Force include the Lakeshore neighborhood in District 4 rather than District 7.*

*Jason Henderson; requested that the Task Force not include the Tenderloin neighborhood in District 5, suggested that the Task Force include the Lower Haight in District 5, that the Hub neighborhood be included in District 8, and that the Russian Hill neighborhood remain divided between two supervisorial districts.*

*Carole Glosenger, President (Cole Valley Improvement Association); requested that the Task Force recognize the Cole Valley neighborhood and retain it wholly within one supervisorial district.*

*Speaker; endorsed the number 6 map as pertains to the Cole Valley neighborhood.*

*Curtis Wu (Japantown Task Force); requested that the Task Force retain the Tenderloin and Central SOMA neighborhoods together in one supervisorial district, suggested that the Russian Hill neighborhood remain in District 2, and requested that the Task Force include the Seacliff neighborhood in District 2 rather than District 1.*

*Speaker; requested that the Task Force retain the Dogpatch and Potrero Hill neighborhoods together in District 10, requested that the Task Force retain the Tenderloin and Central SOMA neighborhoods together in District 6, and requested that the Task Force include the Oceanview, Merced Heights, and Ingleside (OMI) neighborhoods in District 11.*

*Speaker; shared various concerns with the Task Force.*

*Carolyn Constantino; shared concerns about the gentrification of the city.*

*William Owen; shared the results of a recent online poll in regard to the neighborhoods of the Potrero Hill, Portola, Bayview, and Visitacion Valley neighborhoods.*

*Calvin Welch; requested that the Task Force retain the Tenderloin and Central SOMA neighborhoods together in District 6.*

*Speaker; shared various concerns with the Task Force.*

*Adam Pavlacka; shared various concerns with the Task Force.*

*Derek Lee; shared various concerns with the Task Force.*

*Peter; shared various concerns with the Task Force.*

*Uzuri Pease-Greene; shared various concerns with the Task Force.*

*Angelica Cabande (SOMCAN); requested that the Task Force retain the Tenderloin and Central SOMA neighborhoods together in one supervisorial district, suggested that the Potrero Hill and Bayview neighborhoods be retained wholly within District 10, and requested that the Task Force include the Seacliff neighborhood within District 2 rather than District 1.*

*Theresa Imperial; requested that the Task Force retain the Tenderloin and Central SOMA neighborhoods together in District 6.*

*Joe Koonzler; requested that the Task Force draw district lines that are contiguous and compact, especially as pertains to District 2.*

*Eleanor; requested that the Task Force recognize the Inner Sunset neighborhood and include the area in District 4.*

*Francisco Herrera; requested that the Task Force include both sides of Valencia Street in one supervisorial district, requested that the Task Force include the Seacliff neighborhood in District 2 rather than District 1.*

*Richard Ivanhoe; requested that the Task Force retain the central neighborhoods of the existing District 5 together within the new District 5 map, and requested that the Inner Sunset be included within District 5.*

*Speaker; shared various concerns with the Task Force.*

*Naj Daniels; requested that the Task Force retain Potrero Hill within District 10.*

*Erick Arguello (Calle 24 Latino Cultural District); requested that the Task Force set the western boundary between Districts 8 and 9 as Guerrero Street.*

*Dr. Emily Murase (Japantown Task Force); shared various concerns with the Task Force.*

*Marie Sorenson (Calle 24 Latino Cultural District); requested that the Task Force set the western boundary between Districts 8 and 9 as Guerrero Street.*

*John Mendoza (Latino Democratic Club); requested that the Task Force set the western boundary between Districts 8 and 9 as Guerrero Street.*

*Chair Townsend recessed the meeting beginning at 8:28 p.m., and reconvened the meeting at 9:01 p.m.*

**The Task Force continued live line drawing and made the following adjustment to Map 6:**

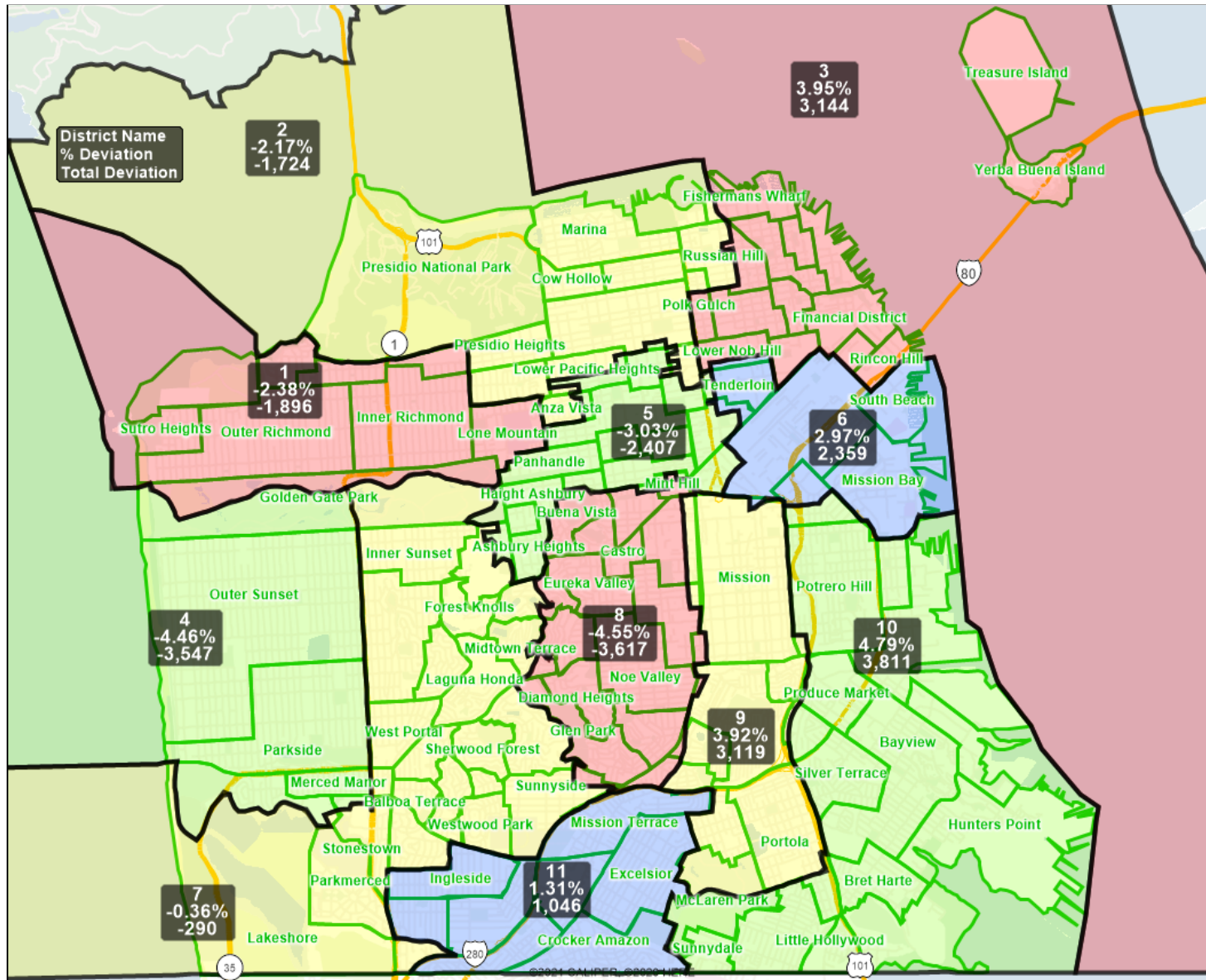
- **Add portions of Parnassus Heights to District 8, with boundaries at Edgewood Avenue, Parnassus Avenue, and Willard Street.**

At the guidance of Member Pierce, the Task Force requested Q2 Data and Research to visualize the following adjustments to Map 6, in order:

- Add the Tenderloin neighborhood to District 6, with a western boundary at Polk Street, Elm Street, and Van Ness Avenue;
- Add the Dogpatch neighborhood to District 10, with a northern boundary at Mariposa Street;
- Add areas south of Market Street bounded by Beale Street and Folsom Street to District 3;
- Add the Showplace Square neighborhood to District 10, with a northern boundary at Alameda Street;
- Add the Hub neighborhood to District 5, with boundaries at 10th Street, Howard Street, 13th Street, and Market Street;
- Add the Civic Center neighborhood to District 5;
- Add the area bounded by Market Street, 2nd Street, Bryant Street, and the bay to District 3;
- Add Treasure Island and Yerba Buena Island to District 3;
- Move the boundary between Districts 2 and 3 to Broadway and Jones Street;
- Add the area bounded by McAllister Street, Polk Street, and UN Plaza to District 6;
- Add the area bounded by Mason Street, Post Street, and Van Ness Avenue to District 6;
- Add the area bounded by Fulton Street, Divisadero Street, Turk Street, and Masonic Avenue to District 5;
- Add the area bounded by Divisadero Street, O'Farrell Street, and Broderick Street to District 5;
- Add the area bounded by Laguna Street, Haight Street, Waller Street, and Octavia Boulevard to District 5;
- Add the Cole Valley and Ashbury Heights neighborhoods to District 5;
- Add the Panhandle neighborhood to District 5;
- Add the Lone Mountain neighborhood to District 1; and
- Add the area bounded by San Jose Avenue, 24th Street, Guerrero Street, and 22nd Street to District 8.

*Jaime Clark, Redistricting Consultant (Q2 Data and Research); offered that she would save the changes made to Map 6. For reference, these changes will be labeled Map 6' in these minutes. Map 6' appears on the following page of these minutes.*

San Francisco Redistricting Task Force  
Board of Supervisors Redistricting  
Map 6'; April 9, 2022



District label shows district name, % deviation, total deviation.

This is a preliminary version of San Francisco's Board of Supervisors districts and is not the final map of the Redistricting Task Force. This is a preliminary version, not a final draft.

*Member Pierce, seconded by Member Jeremy Lee moved that this 6' map be adopted as the Final Draft Map. Before the roll was called on the motion, Member Pierce withdrew the motion.*

**The Task Force continued live line drawing with the following adjustments to Map 6' in order:**

- **Add blocks around and under the Bay Bridge in Rincon Hill to District 6;**
- **Add Treasure Island and Yerba Buena Island to District 6;**
- **Add the area bounded by Geary Boulevard, Polk Street, Post Street, and Mason Street to District 3;**
- **Add the ACT Theatre to District 3, with boundaries at Taylor Street, Geary Boulevard, and Mason Street;**
- **Add the area bounded by Turk Street, Van Ness Avenue, Geary Boulevard, and Polk Street to District 6;**
- **Add the area bounded by Broadway, Van Ness Avenue, Vallejo Street, Leavenworth Street, and Glover Street to Jones Street to District 3; and**
- **Add the northeast corner of the Yerba Buena Community Benefit District to District 6.**

*At this point the 6' map was out of population compliance, with District 3 at 5.66% over population.*

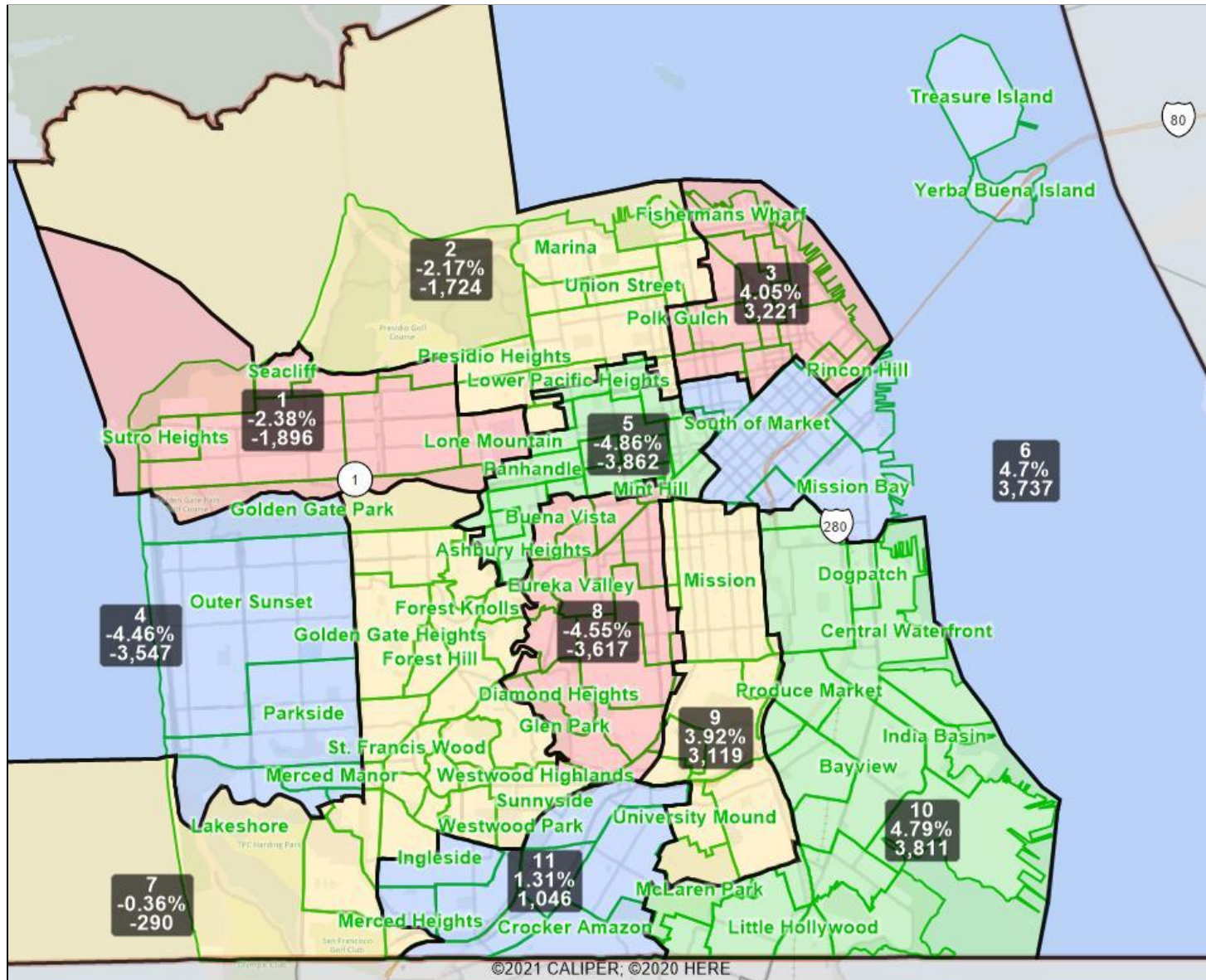
**Q2 Data and Research made the following adjustment to Map 6' to bring District 3 into population compliance:**

- **Add the area bounded by Broadway, Van Ness Avenue, Vallejo Street, Leavenworth Street, and Glover Street to Jones Street to District 2.**

*Jaime Clark, Redistricting Consultant (Q2 Data and Research); offered that she would save the changes made to Map 6'. For reference, this map appears on the following page of these minutes.*



**San Francisco Redistricting Task Force**  
**Board of Supervisors Redistricting**  
*Map 6 adjusted ; April 9, 2022*



District label shows district name, % deviation, total deviation.

This is a preliminary version of San Francisco's Board of Supervisors districts and is not the final map of the Redistricting Task Force. **This is a preliminary version, not a final draft.**

Member Hernández Gil, seconded by Member Pierce, moved that Map 6 be adjusted to include the Seacliff neighborhood and areas north of Lake Street in District 2, on a line best approximating the current boundaries set in 2012. The motion failed by the following vote:

Ayes: 2 -      Jeremy Lee, Hernández Gil

Noes: 7 -      Pierce, Castillon, Townsend, Ho, Cooper, Chasel Lee, Reiner

Member Hernández Gil, seconded by Member Pierce, moved that the Task Force continue to work with the adjusted Map 6', with Russian Hill in District 2 and a population-compliant District 3. The motion failed by the following vote:

Ayes: 4 -      Jeremy Lee, Hernández Gil, Pierce, Cooper

Noes: 5 -      Castillon, Townsend, Ho, Chasel Lee, Reiner

At the guidance of Member Castillon, the Task Force requested Q2 Data and Research to visualize the following adjustments to Map 6, in order:

- Add the North of Panhandle neighborhood to District 5, with boundaries at Masonic Avenue, Turk Street, Divisadero Street, and Fulton Street;
- Add areas in Cathedral Hill to District 2, with boundaries at Laguna Street, Golden Gate Avenue, and Van Ness Avenue;
- Add areas in Russian Hill to District 3, with boundaries at Hyde Street, Chestnut Street, and Van Ness Avenue;
- Add the area bounded by 5th Avenue, Lake Street, Arguello Boulevard, and Pacific Avenue to District 2;
- Add the Haight-Ashbury neighborhood to District 8;
- Add portions of the American Indian Cultural District to District 9 with boundaries at 17th Street, Dolores Street, 13th Street, and Duboce Avenue;
- Add the Saint Mary's Park and Holly Park neighborhoods to District 9, with a boundary at San Jose Avenue;
- Add portions of the American Indian Cultural District to District 9, with boundaries at 14th Street, Church Street, and 16th Street;
- Add the University Mound and Portola neighborhoods to District 10;
- Add the Potrero Hill neighborhood to District 9;
- Add the Potrero Terrace Annex to District 10; and
- Add parts of the University Mound neighborhood west of Cambridge Street to McLaren Park to District 11.

*Following Task Force discussion, Q2 Data and Research reversed the changes listed above.*



**At the guidance of Member Castillon, the Task Force requested Q2 Data and Research to visualize the following adjustments to Map 6, in order:**

- **Add the University Mound and Portola neighborhoods to District 10; and**
- **Add the Potrero Hill neighborhood to District 9.**

**Member Castillon, seconded by Member Pierce, moved that the adjusted Map 6 be changed to include the Portola and University Mound neighborhoods in District 10, and the Potrero Hill neighborhood in District 9. The motion failed by the following vote:**

**Ayes: 4 -      Castillon, Townsend, Ho, Chasel Lee**

**Noes: 5 -      Jeremy Lee, Hernández Gil, Pierce, Cooper, Reiner**

*Member Pierce, seconded by Vice Chair Reiner moved that the 6' map be adopted as the Final Draft Map. Before the roll was called on the motion, Member Chasel Lee brought a point of order, asserting that the motion to return to the 6' map was not in order as Member Pierce was in the minority in the vote that the Task Force continue to work with the adjusted Map 6', with Russian Hill in District 2 and a population-compliant District 3. A roll call vote was not taken on the new motion. Before the matter was resolved, Chair Townsend called a recess beginning at 1:19 a.m., Sunday, April 10, 2022.*

*Chair Townsend reconvened the meeting at 1:53 a.m.*

**Member Reiner, seconded by Member Ho, moved that the previous motion be rescinded. This being the motion that the adjusted Map 6 be changed to include the Portola and University Mound neighborhoods in District 10, and the Potrero Hill neighborhood in District 9. The motion prevailed by the following vote:**

**Ayes: 5 -      Castillon, Townsend, Ho, Chasel Lee, Reiner**

**Noes: 4 -      Jeremy Lee, Hernández Gil, Pierce, Cooper**

**Member Castillon, seconded by Member Reiner, moved that the adjusted Map 6 be changed to include the Portola and University Mound neighborhoods in District 10, and the Potrero Hill neighborhood in District 9. The motion prevailed by the following vote:**

**Ayes: 5 -      Castillon, Townsend, Ho, Chasel Lee, Reiner**

**Noes: 4 -      Jeremy Lee, Hernández Gil, Pierce, Cooper**

*Members Jeremy Lee, Hernández Gil, and Pierce were noted absent at 2:02 a.m., and for the remainder of the meeting. Member Cooper was noted absent at 2:02 a.m.*

*Member Cooper was noted present at 2:19 a.m. Member Cooper was noted absent at 2:20 a.m., and for the remainder of the meeting.*

**At the guidance of Member Castillon, the Task Force requested Q2 Data and Research to make the following adjustments to Map 6, in order:**

- **Add the North of Panhandle neighborhood to District 5, with boundaries at Masonic Avenue, Turk Street, Divisadero Street, and Fulton Street;**
- **Add areas in Cathedral Hill to District 2, with boundaries at Laguna Street, Golden Gate Avenue, and Van Ness Avenue;**
- **Add the areas bounded by Chestnut Street, Hyde Street, and Van Ness Avenue to District 2;**
- **Add the area bounded by 5th Avenue, Lake Street, Arguello Boulevard, and Pacific Avenue to District 2; and**
- **Add a portion of the Mid-Market neighborhood to District 6, with boundaries at Fell Street, Franklin Street, Lily Street, and Gough Street.**

*Chair Townsend called a recess beginning at 2:46 a.m., and reconvened the meeting at 3:21 a.m.*

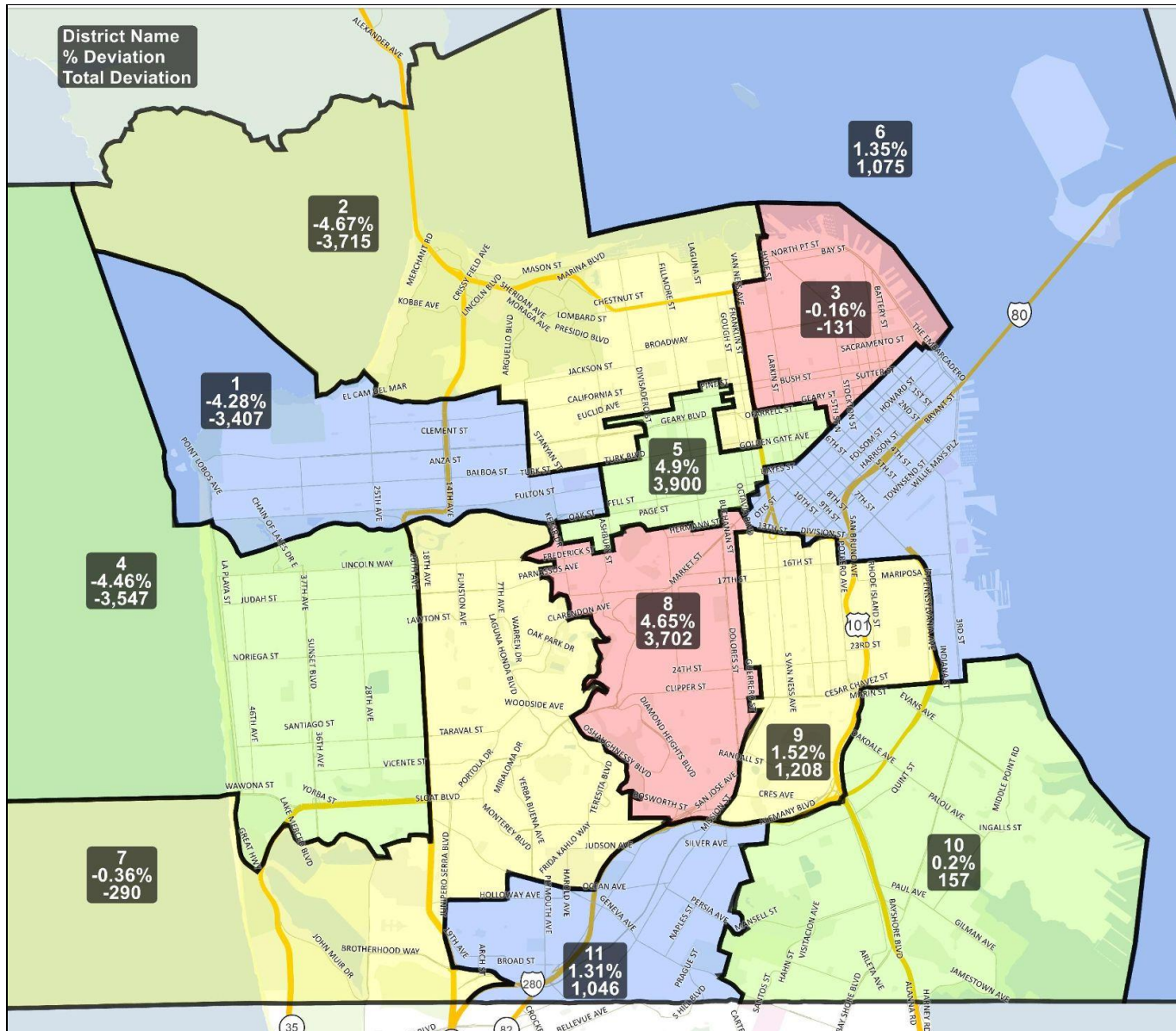
**Member Castillon, seconded by Member Ho, moved that the adjusted Map 6 be adopted as the Final Draft Map. The motion prevailed by the following vote:**

**Ayes: 5 -      Castillon, Townsend, Ho, Chasel Lee, Reiner**

**Absent: 4 -    Jeremy Lee, Hernández Gil, Pierce, Cooper**

*For reference, the Final Draft Map appears on the following page of these minutes.*

**San Francisco Redistricting Task Force**  
**Board of Supervisors Redistricting**  
*Draft Final Map; April 9, 2022*



District label shows district name, % deviation, total deviation.

### 3. General Public Comment

*Chair Townsend recessed the meeting beginning at 4:20 a.m., and reconvened the meeting at 4:35 a.m. Sunday, April 10, 2022.*

*Speakers: Uzuri Pease-Greene; Geoffrea Morris; Brenda Barros; Naj Daniels; Yolanda Daniels; John Avalos; Jason Lee; Francisco Herrera; Cheryl Jackson; Zach Lipton; Bobak Esfandiari; Tinisch Hollings Shaw San Liu; Walter Caplan; Kristine Zaback; William Walker; Jennifer Parkes; thanked the Task Force for their service. Alec Bash; Curtis Bradford, Co-Chair (Tenderloin Peoples Congress); Jaime Deloria; David Woo; Kevin Ortiz (San Francisco Latinx Democratic Club); Jupiter Peraza (Transgender Cultural District); Josephine Zhao; Karen Pierce; Francisco da Costa; Speaker; David Elliott Lewis; Hope Williams; Edward Wright, President (Harvey Milk LGBTQ Democratic Club); Dr. Saidah Leatutufu-Burch; Michelle Pierce; Peter Van Dyke; Speaker; Melissa Hernandez; Simon Timony (Advocates Eleven); Joshua Herbert; Adam Pavlacka; Andrew Sun; Michael Nulty; Sana Sethi; Ms. Ying; Chelsea Waite; Anastasia Yovanopoulos; Julie Soo; Russel Morine; David Pilpel; Natalie Gee; Calvin Quick; Larry Griffin; Jen Tse; Raynell Cooper; Julian LaRosa; Nick Doyle; Speaker; Betty Louie; Angelica Cabande; Luke Bornheimer; Raquel Redondiez; Alan Buradell; DeAnthony Jones; shared various reactions to the events of this meeting.*

*At the conclusion of the discussion, Chair Townsend declared the matter heard and filed.*

### 4. Adjournment

*There being no further business, the Redistricting Task Force adjourned at the hour of 5:39 a.m., Sunday April 10, 2022.*

*N.B. The Minutes of this meeting set forth all actions taken by the Redistricting Task Force on the matters stated, but not necessarily in the chronological sequence in which the matters were taken up.*

**APPROVED: April 28, 2022**  
**Redistricting Task Force**