

Agenda Item No. 2, Part 1

2020 Census Redistricting Task Force

AGENDA PACKET CONTENTS LIST

Date: April 21, 2022

Date: _____

<input checked="" type="checkbox"/>	<input type="checkbox"/>	<u>Map 7 – April 13, 2022</u>
<input checked="" type="checkbox"/>	<input type="checkbox"/>	<u>Final Draft Map From Live Line Drawing – April 9, 2022</u>
<input checked="" type="checkbox"/>	<input type="checkbox"/>	<u>Map 6' From Live Line Drawing – April 9, 2022</u>
<input checked="" type="checkbox"/>	<input type="checkbox"/>	<u>Map 6 From Live Line Drawing – April 8, 2022</u>
<input checked="" type="checkbox"/>	<input type="checkbox"/>	<u>Maps 5A and 5B – From Live Line Drawing – April 7, 2022</u>
<input checked="" type="checkbox"/>	<input type="checkbox"/>	<u>Map 4BA From Live Line Drawing – April 6, 2022</u>
<input checked="" type="checkbox"/>	<input type="checkbox"/>	<u>Map 4DA From Live Line Drawing – April 4, 2022</u>
<input checked="" type="checkbox"/>	<input type="checkbox"/>	<u>Maps 4B, 4C and 4D - Q2 Data and Research – March 30, 2022</u>
<input checked="" type="checkbox"/>	<input type="checkbox"/>	<u>Map 4A From Live Line Drawing – March 26, 2022</u>
<input checked="" type="checkbox"/>	<input type="checkbox"/>	<u>Maps 3A and 3B from Q2 Data and Research – March 25, 2022</u>
<input checked="" type="checkbox"/>	<input type="checkbox"/>	<u>Maps 2A and 2B from Q2 Data and Research – March 18, 2022</u>
<input checked="" type="checkbox"/>	<input type="checkbox"/>	<u>Map 1A from Q2 Data and Research – March 9, 2022</u>

Due to file size constraints this packet cannot include all mapping tool submissions received by the Task Force. All redistricting tool and COI submissions are available for review on our Airtable Chart:

<https://airtable.com/shrSqWhuZRnaRrNnp>

Prepared by: John Carroll

Prepared by: John Carroll

Prepared by: John Carroll

Date: April 18, 2022

Date: _____

Date: _____

Agenda Item No. 2, Part 2

2020 Census Redistricting Task Force

AGENDA PACKET CONTENTS LIST

Date: April 11, 2022

Date: _____

Due to file size constraints this packet cannot include all communications received by the Task Force. The following communications are available through links to the RTF website:

<input type="checkbox"/>	<input type="checkbox"/>	Communications Received April 11 through April 17, 2022
<input type="checkbox"/>	<input type="checkbox"/>	RTF Communications Received April 10, 2022
<input type="checkbox"/>	<input type="checkbox"/>	RTF Communications Received April 9, 2022
<input type="checkbox"/>	<input type="checkbox"/>	RTF Communications Received April 8, 2022
<input type="checkbox"/>	<input type="checkbox"/>	RTF Communications Received April 7, 2022
<input type="checkbox"/>	<input type="checkbox"/>	RTF Communications Received April 6, 2022
<input type="checkbox"/>	<input type="checkbox"/>	RTF Communications Received April 5, 2022
<input type="checkbox"/>	<input type="checkbox"/>	RTF Communications Received April 4, 2022
<input type="checkbox"/>	<input type="checkbox"/>	Communications Received March 28 through April 3, 2022
<input type="checkbox"/>	<input type="checkbox"/>	Communications Received March 21 through 27, 2022
<input type="checkbox"/>	<input type="checkbox"/>	Communications Received March 11 through 20, 2022
<input type="checkbox"/>	<input type="checkbox"/>	Communications Received March 4 through 11, 2022
<input type="checkbox"/>	<input type="checkbox"/>	Communications Received February 26 through March 4, 2022
<input type="checkbox"/>	<input type="checkbox"/>	Communications Received February 19 through 25, 2022
<input type="checkbox"/>	<input type="checkbox"/>	Communications Received February 11 through 18, 2022
<input type="checkbox"/>	<input type="checkbox"/>	Communications Received February 4 through 11, 2022
<input type="checkbox"/>	<input type="checkbox"/>	Communications Received January 28 through February 4, 2022
<input type="checkbox"/>	<input type="checkbox"/>	Communications Received January 21 through 28, 2022
<input type="checkbox"/>	<input type="checkbox"/>	Communications Received January 13 through 21, 2022
<input type="checkbox"/>	<input type="checkbox"/>	Communications Received Dec 23, 2021 through Jan 13, 2022
<input type="checkbox"/>	<input type="checkbox"/>	Communications Received December 3 through 23, 2021
<input type="checkbox"/>	<input type="checkbox"/>	Communications Received Nov 17 through Dec 3, 2021

Prepared by: John Carroll

Prepared by: John Carroll

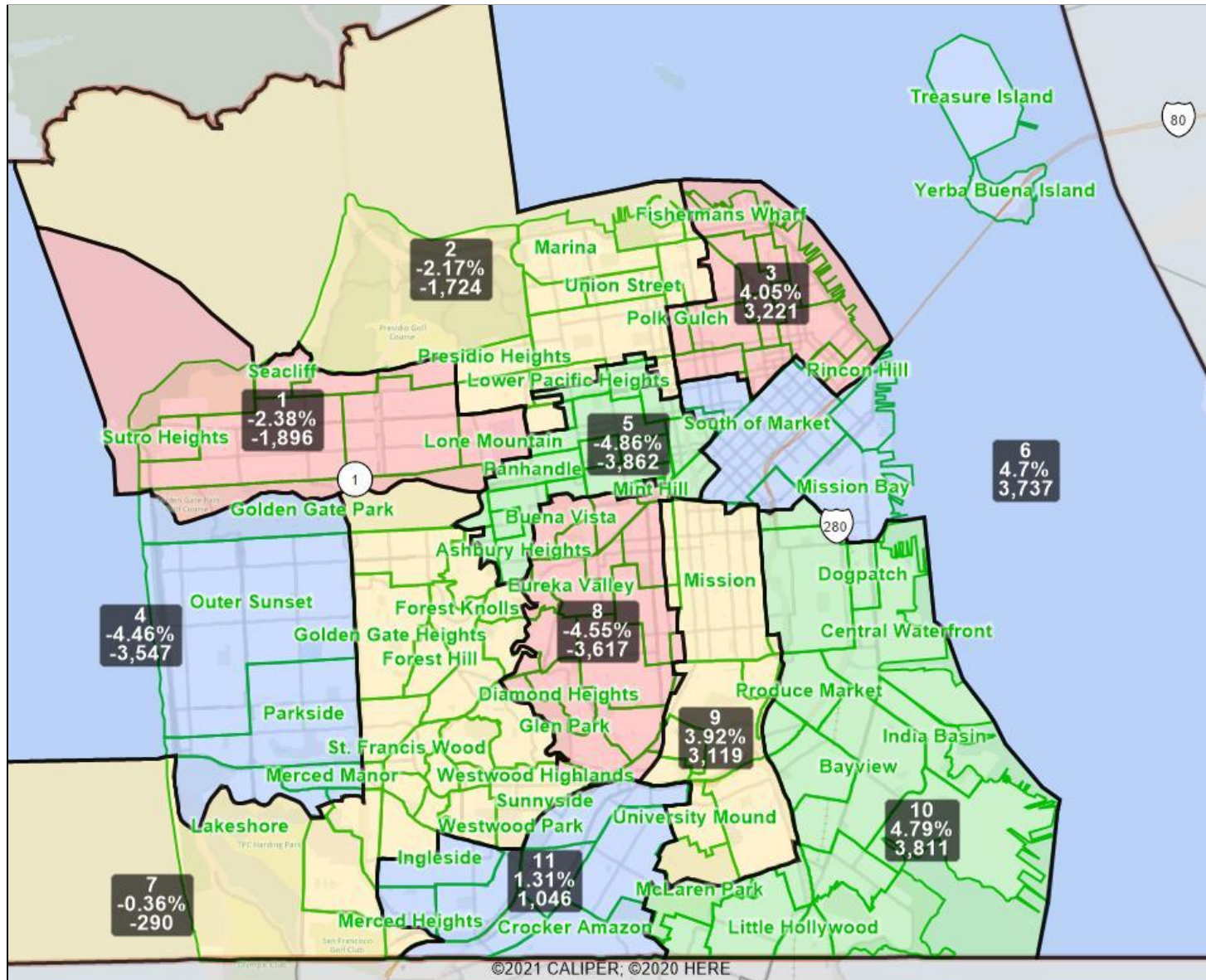
Prepared by: John Carroll

Date: April 18, 2022

Date: _____

Date: _____

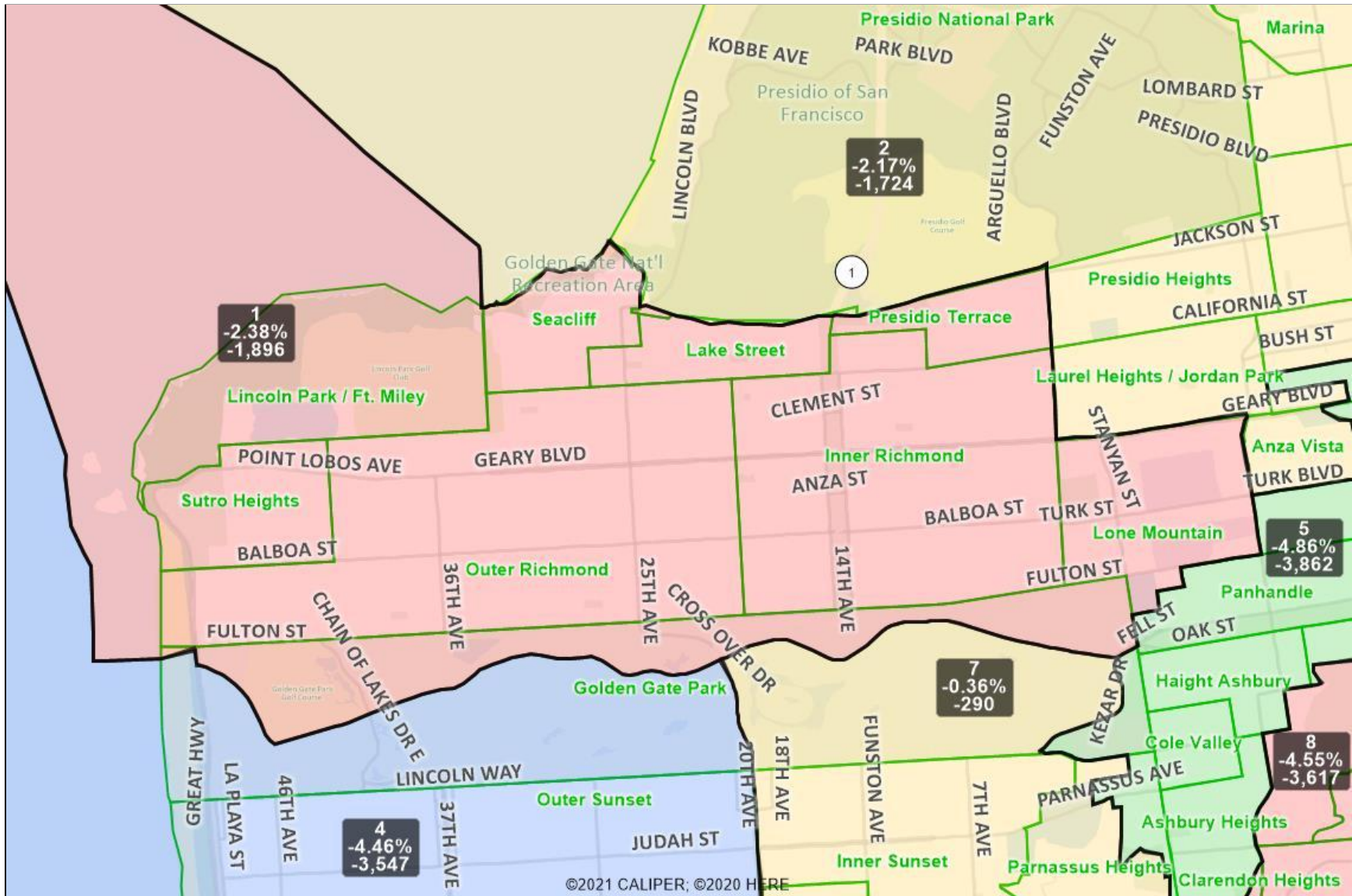
San Francisco Redistricting Task Force
Board of Supervisors Redistricting
Map 7 ; April 13, 2022



District label shows district name, % deviation, total deviation.

This is a preliminary version of San Francisco's Board of Supervisors districts and is not the final map of the Redistricting Task Force. **This is a preliminary version, not a final draft.**

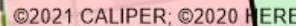
San Francisco Redistricting Task Force
Board of Supervisors Redistricting
Map 7; April 13, 2022



District label shows district name, % deviation, total deviation.

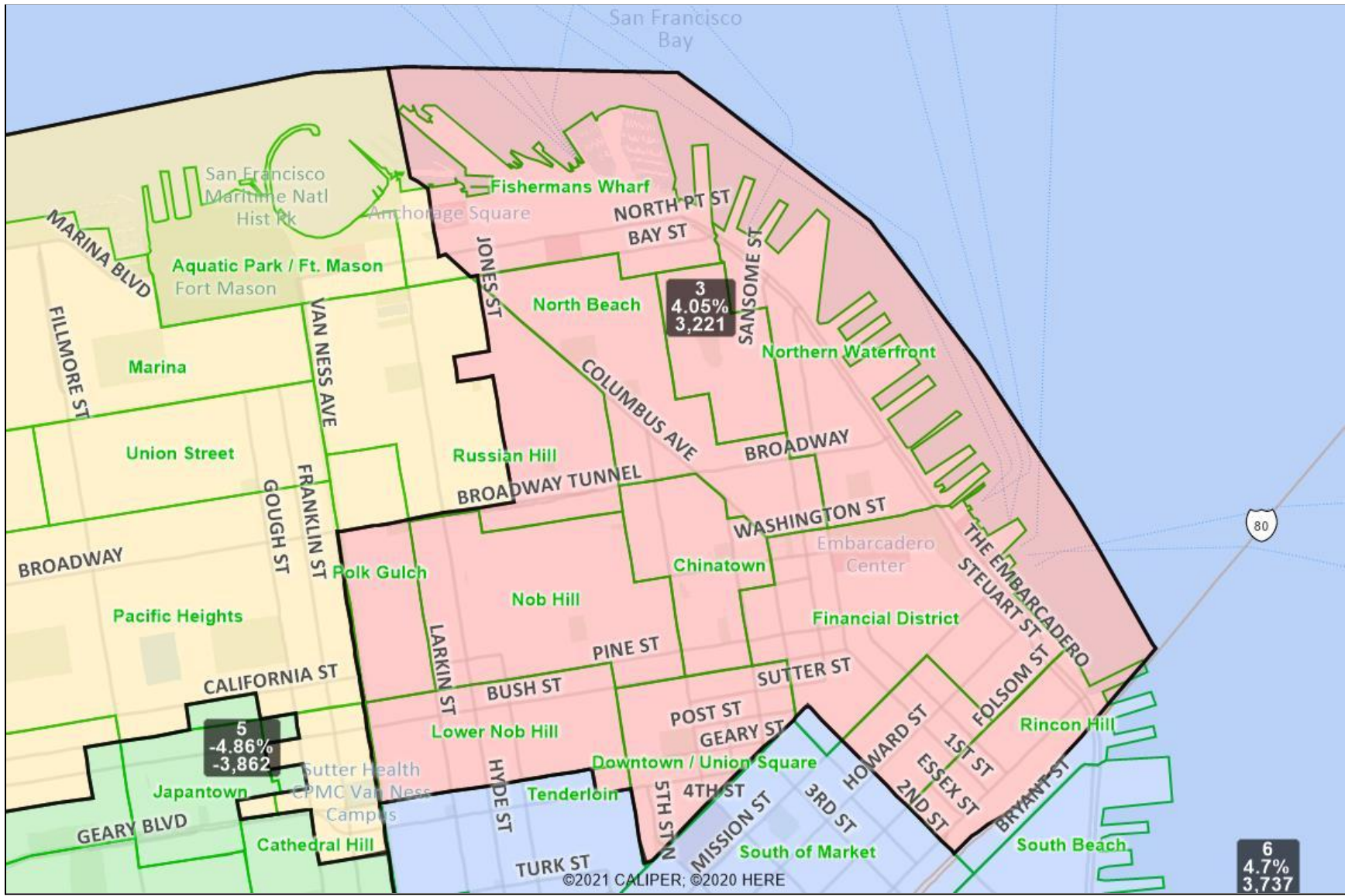
This is a preliminary version of San Francisco's Board of Supervisors districts and is not the final map of the Redistricting Task Force. This is a preliminary version, not a final draft.

Map 7; April 13, 2022



This is a preliminary version of San Francisco's Board of Supervisors districts and is not the final map of the Redistricting Task Force. **This is a preliminary version, not a final draft.**

San Francisco Redistricting Task Force
Board of Supervisors Redistricting
Map 7; April 13, 2022



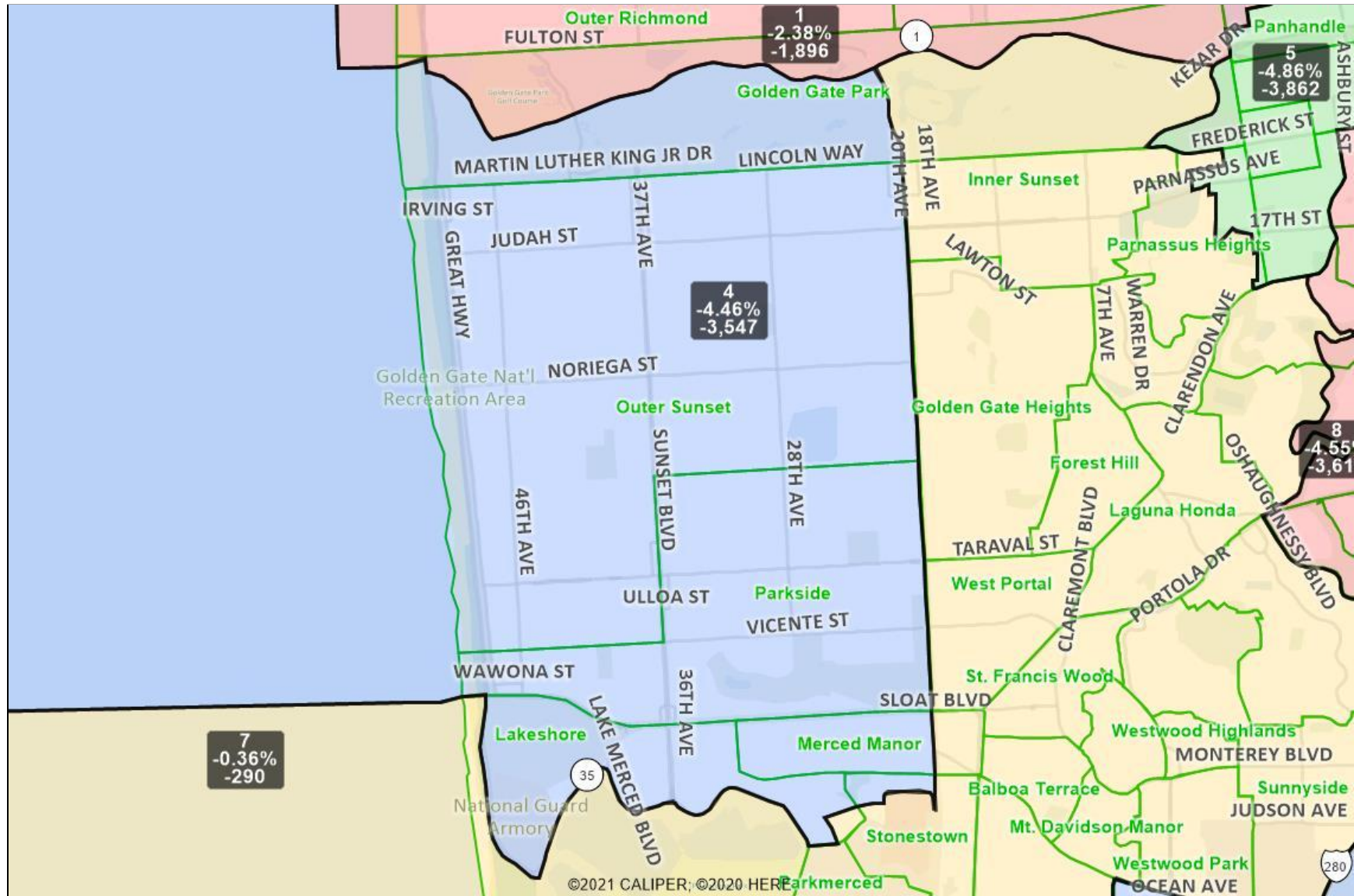
District label shows district name, % deviation, total deviation.

This is a preliminary version of San Francisco's Board of Supervisors districts and is not the final map of the Redistricting Task Force. This is a preliminary version, not a final draft.

San Francisco Redistricting Task Force

Board of Supervisors Redistricting

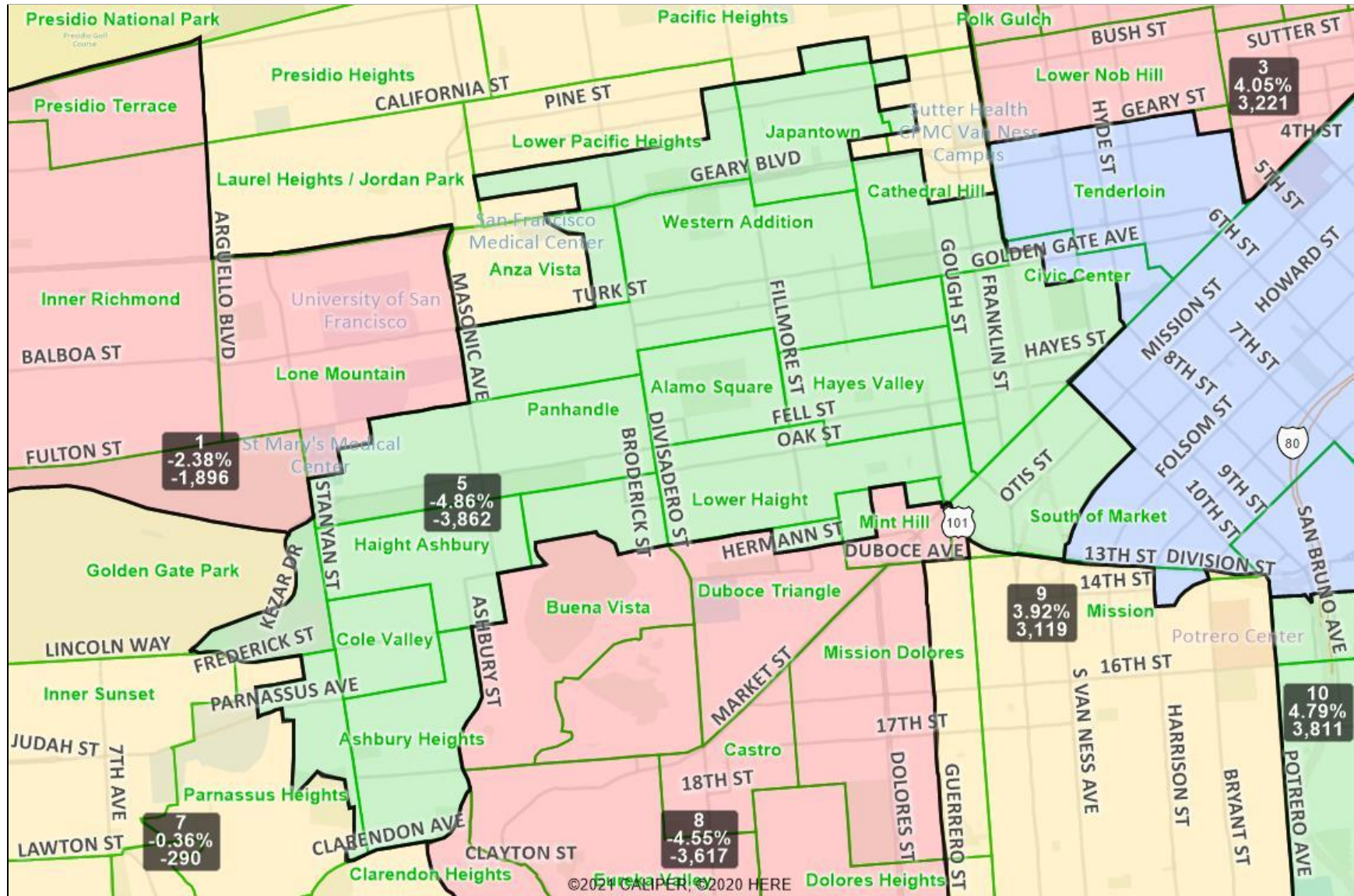
Map 7; April 13, 2022



District label shows district name, % deviation, total deviation.

This is a preliminary version of San Francisco's Board of Supervisors districts and is not the final map of the Redistricting Task Force. This is a preliminary version, not a final draft.

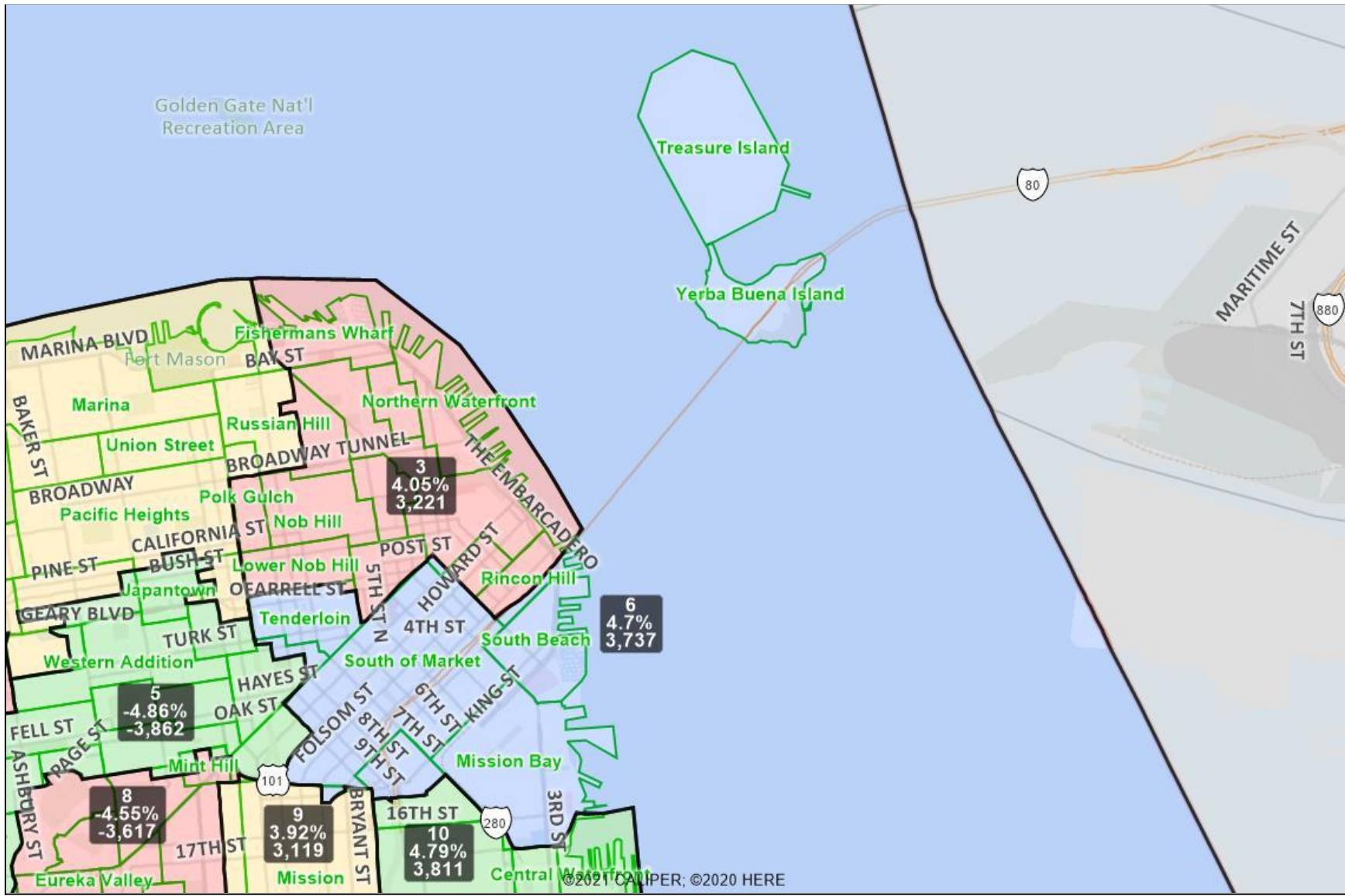
San Francisco Redistricting Task Force
Board of Supervisors Redistricting
Map 7; April 13, 2022



District label shows district name, % deviation, total deviation.

This is a preliminary version of San Francisco's Board of Supervisors districts and is not the final map of the Redistricting Task Force. This is a preliminary version, not a final draft.

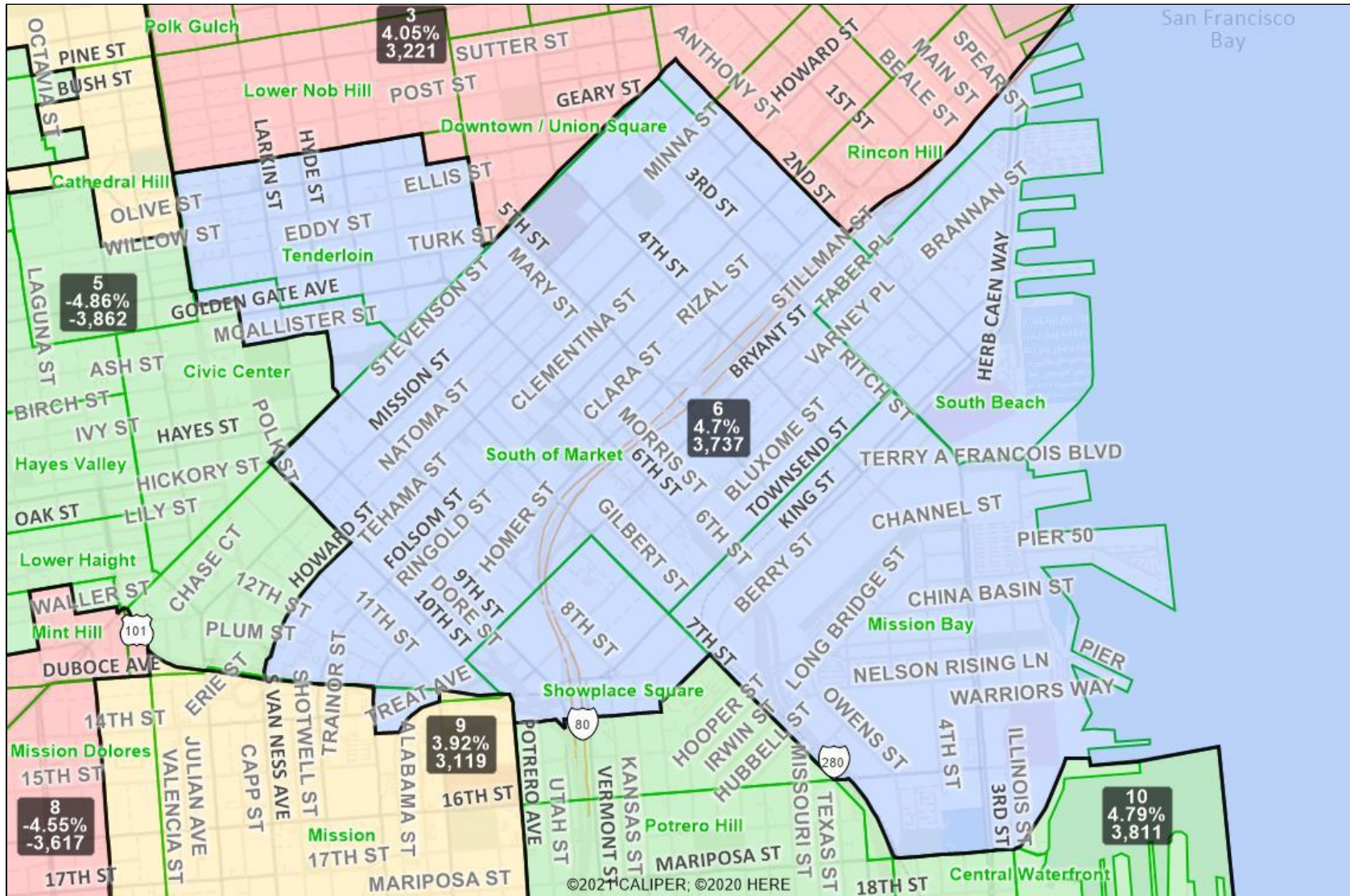
San Francisco Redistricting Task Force
Board of Supervisors Redistricting
Map 7 ; April 13, 2022



District label shows district name, % deviation, total deviation.

This is a preliminary version of San Francisco's Board of Supervisors districts and is not the final map of the Redistricting Task Force. **This is a preliminary version, not a final draft.**

San Francisco Redistricting Task Force
Board of Supervisors Redistricting
Map 7; April 13, 2022

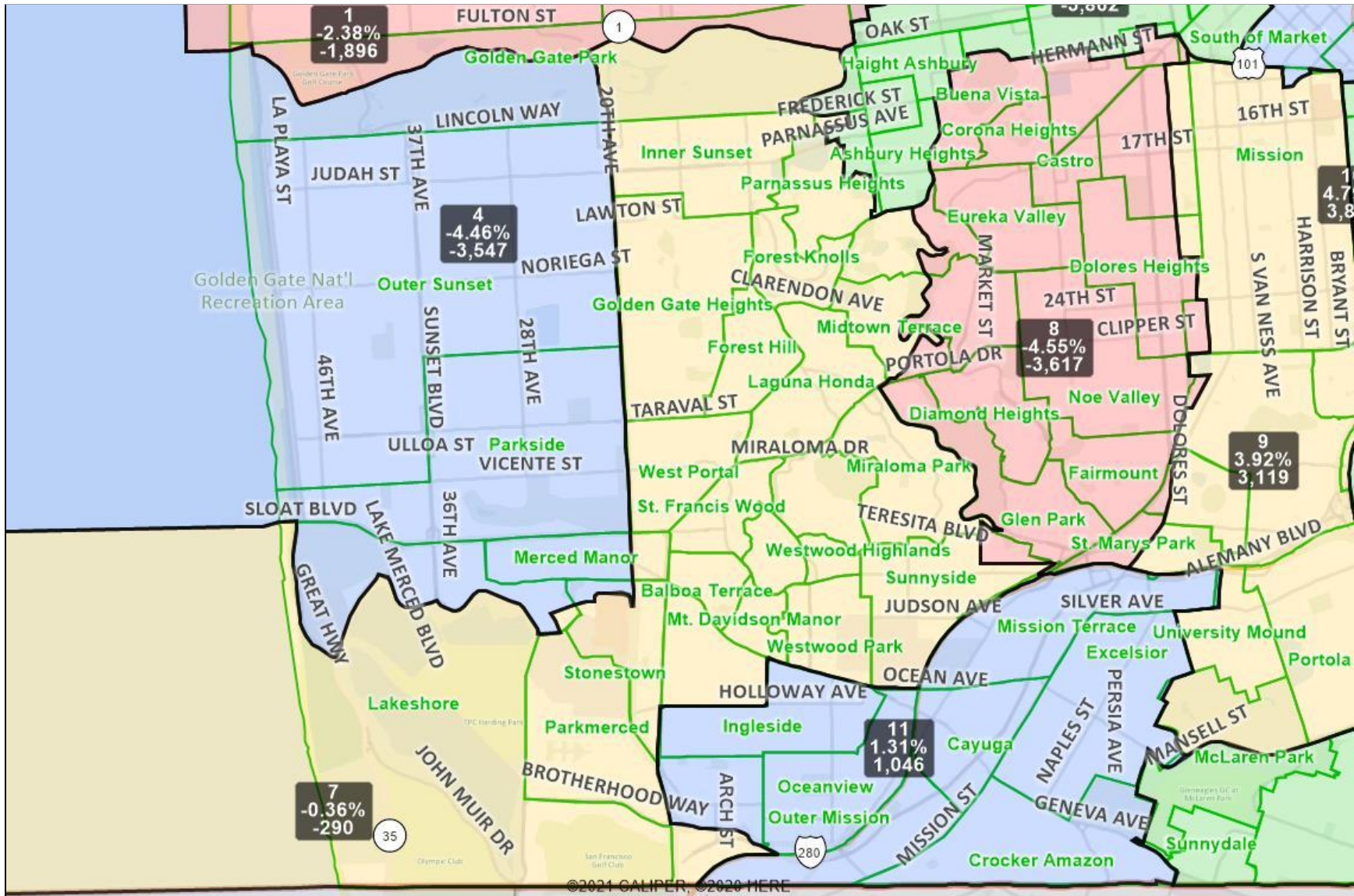


District 6 - Detail

District label shows district name, % deviation, total deviation.

This is a preliminary version of San Francisco's Board of Supervisors districts and is not the final map of the Redistricting Task Force. This is a preliminary version, not a final draft.

San Francisco Redistricting Task Force
Board of Supervisors Redistricting
Map 7; April 13, 2022



District label shows district name, % deviation, total deviation.

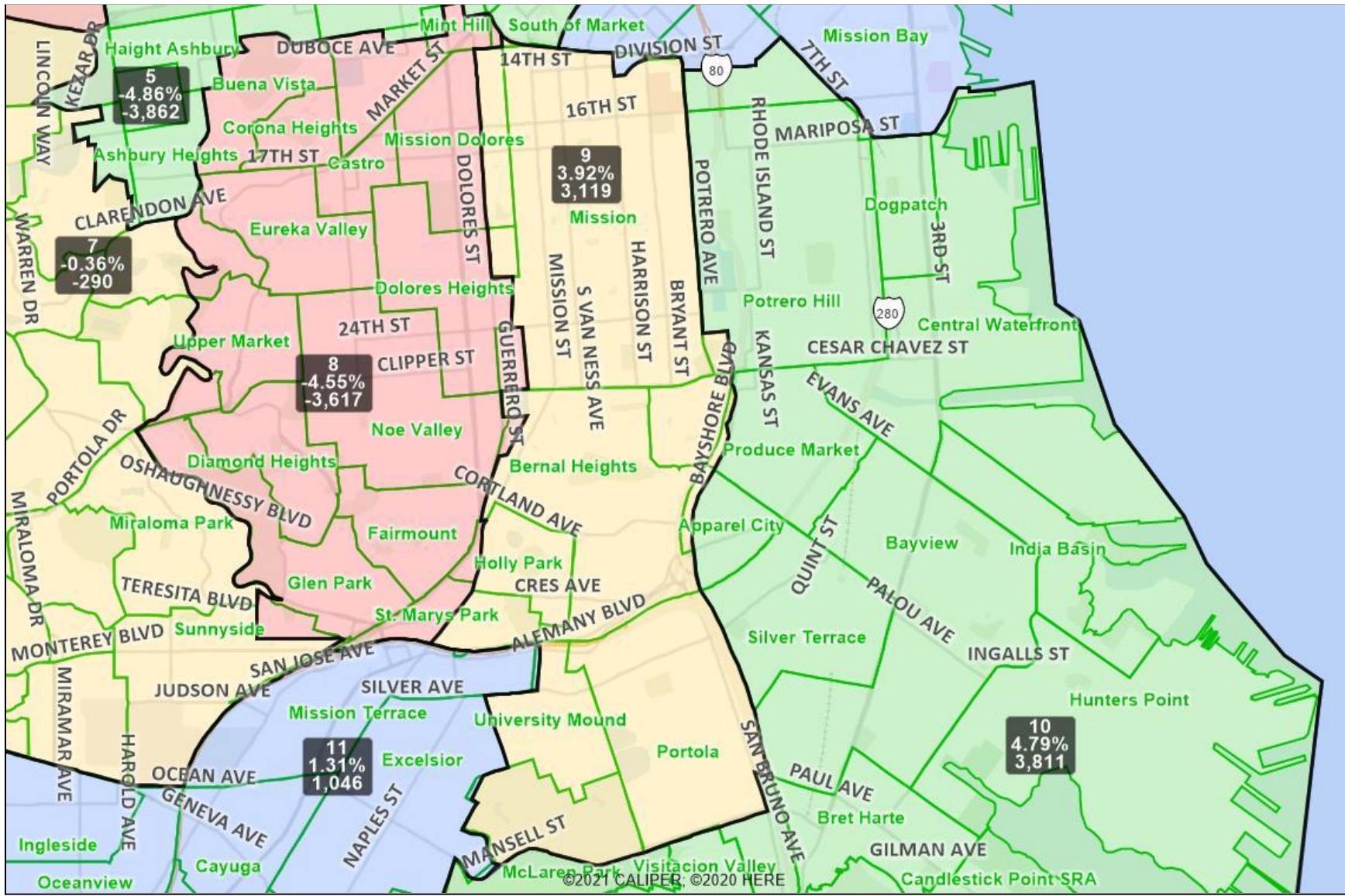
This is a preliminary version of San Francisco's Board of Supervisors districts and is not the final map of the Redistricting Task Force. This is a preliminary version, not a final draft.

Map 7; April 13, 2022



This is a preliminary version of San Francisco's Board of Supervisors districts and is not the final map of the Redistricting Task Force. **This is a preliminary version, not a final draft.**

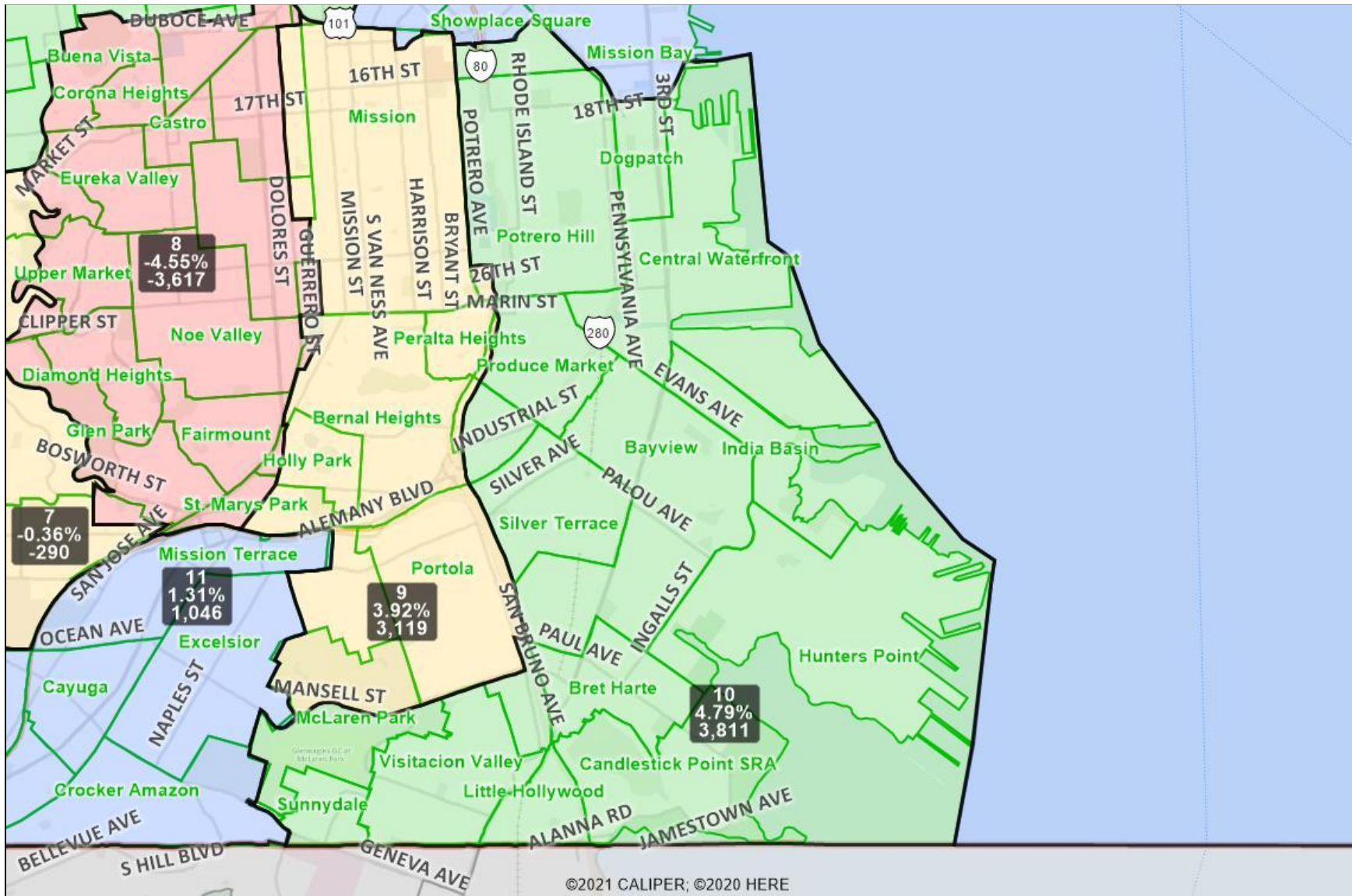
San Francisco Redistricting Task Force
Board of Supervisors Redistricting
Map 7 ; April 13, 2022



District label shows district name, % deviation, total deviation.

This is a preliminary version of San Francisco's Board of Supervisors districts and is not the final map of the Redistricting Task Force. This is a preliminary version, not a final draft.

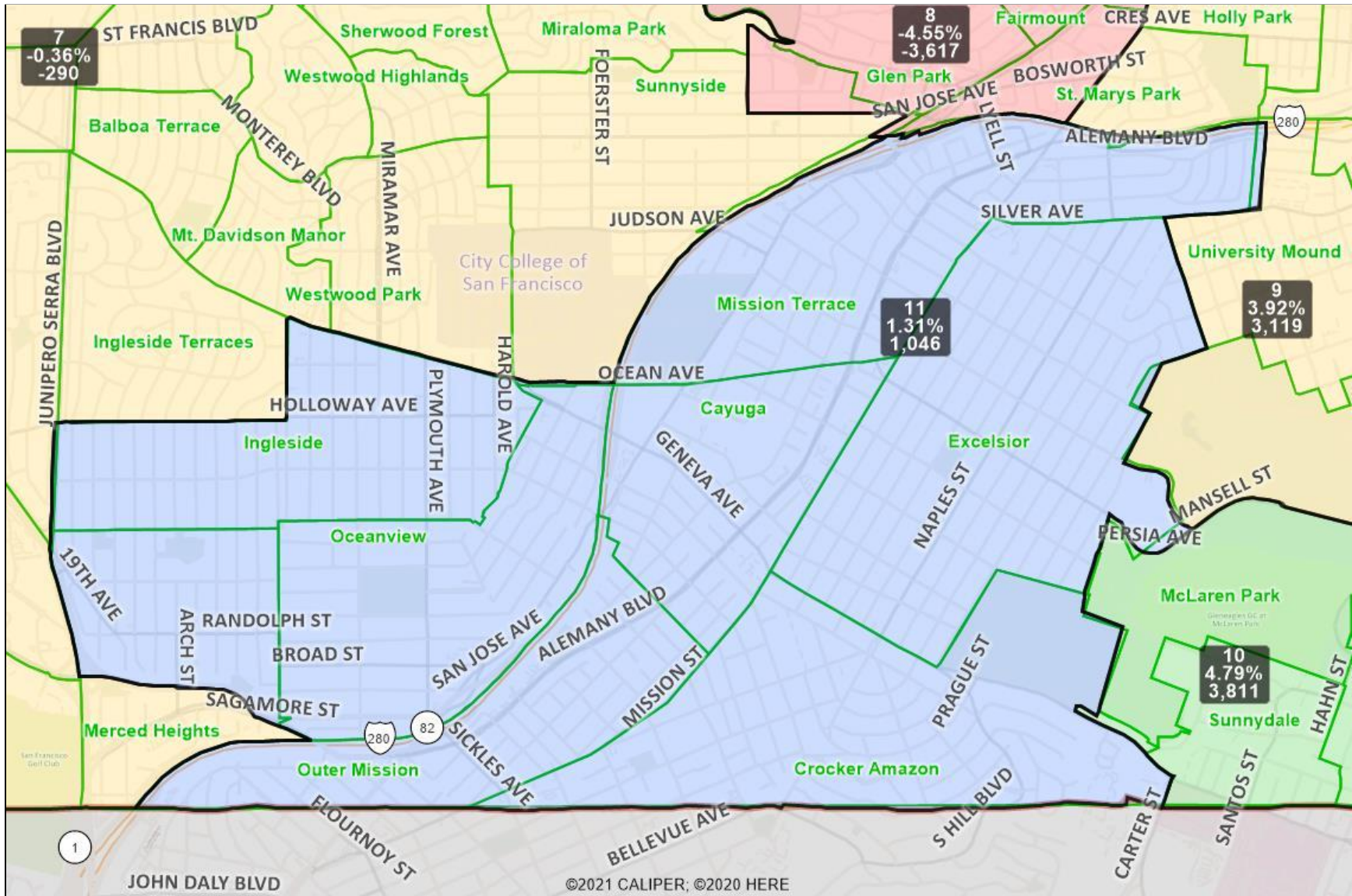
San Francisco Redistricting Task Force
Board of Supervisors Redistricting
Map 7 ; April 13, 2022



District label shows district name, % deviation, total deviation.

This is a preliminary version of San Francisco's Board of Supervisors districts and is not the final map of the Redistricting Task Force. **This is a preliminary version, not a final draft.**

San Francisco Redistricting Task Force
Board of Supervisors Redistricting
Map 7; April 13, 2022



District label shows district name, % deviation, total deviation.

This is a preliminary version of San Francisco's Board of Supervisors districts and is not the final map of the Redistricting Task Force. This is a preliminary version, not a final draft.

**San Francisco Redistricting Task Force
Board of Supervisors Redistricting**

Draft Final Map; April 9, 2022

District Statistics

District	Total Population	Deviation	% Deviation	%Latino CVAP	%Black CVAP	%Asian CVAP	%Indigenous CVAP	%White CVAP
1	76,138	-3,407	-4.28%	7.21%	2.85%	40.51%	0.49%	47.97%
2	75,830	-3,715	-4.67%	6.35%	2.50%	18.25%	0.25%	72.23%
3	79,414	-131	-0.16%	6.95%	3.85%	38.10%	0.78%	49.40%
4	75,998	-3,547	-4.46%	7.15%	1.72%	54.51%	0.43%	34.95%
5	83,445	3,900	4.90%	10.49%	12.58%	20.92%	0.89%	53.32%
6	80,620	1,075	1.35%	11.16%	8.45%	37.84%	0.61%	40.54%
7	79,255	-290	-0.36%	11.13%	3.99%	35.15%	0.39%	48.25%
8	83,247	3,702	4.65%	10.54%	3.60%	16.10%	0.58%	68.79%
9	80,753	1,208	1.52%	24.64%	5.25%	19.06%	0.53%	49.31%
10	79,702	157	0.20%	16.84%	18.96%	49.96%	0.17%	11.64%
11	80,591	1,046	1.31%	21.39%	5.39%	56.62%	0.20%	15.49%

CVAP = Citizen Voting Age Population

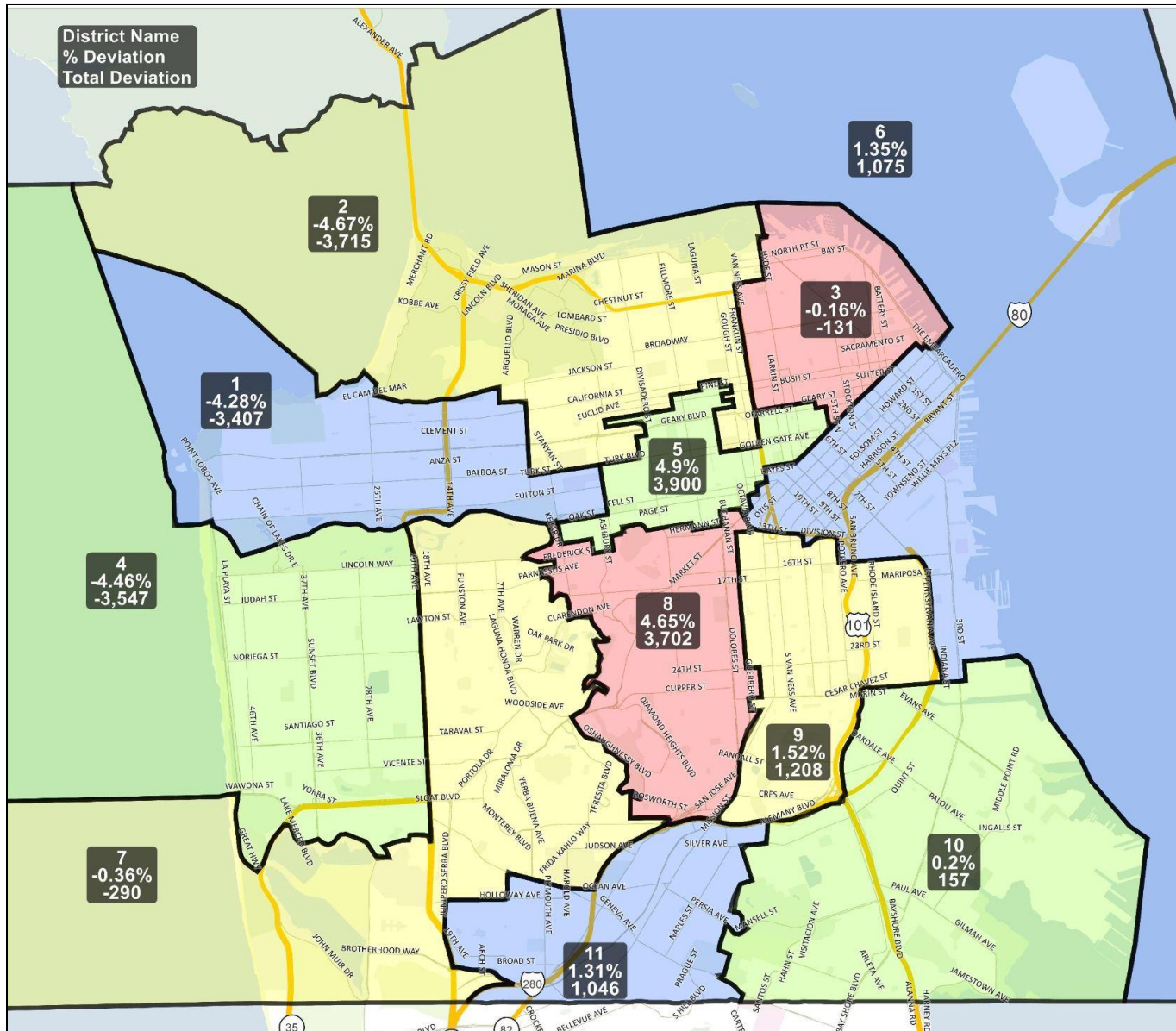
Estimates were rounded and therefore the detail may not exactly add to the total

Data Sources:

(1) 2020 Census Redistricting Data [P.L. 94-171] Data source: U.S. Census Bureau 2020 P.L. 94-171 Summary File adjusted for incarcerated populations by the Statewide Database

(2) Total Citizen Voting Age Population - Statewide Database, 2015-2019 American Community Survey 5 year estimates

San Francisco Redistricting Task Force
Board of Supervisors Redistricting
Draft Final Map; April 9, 2022

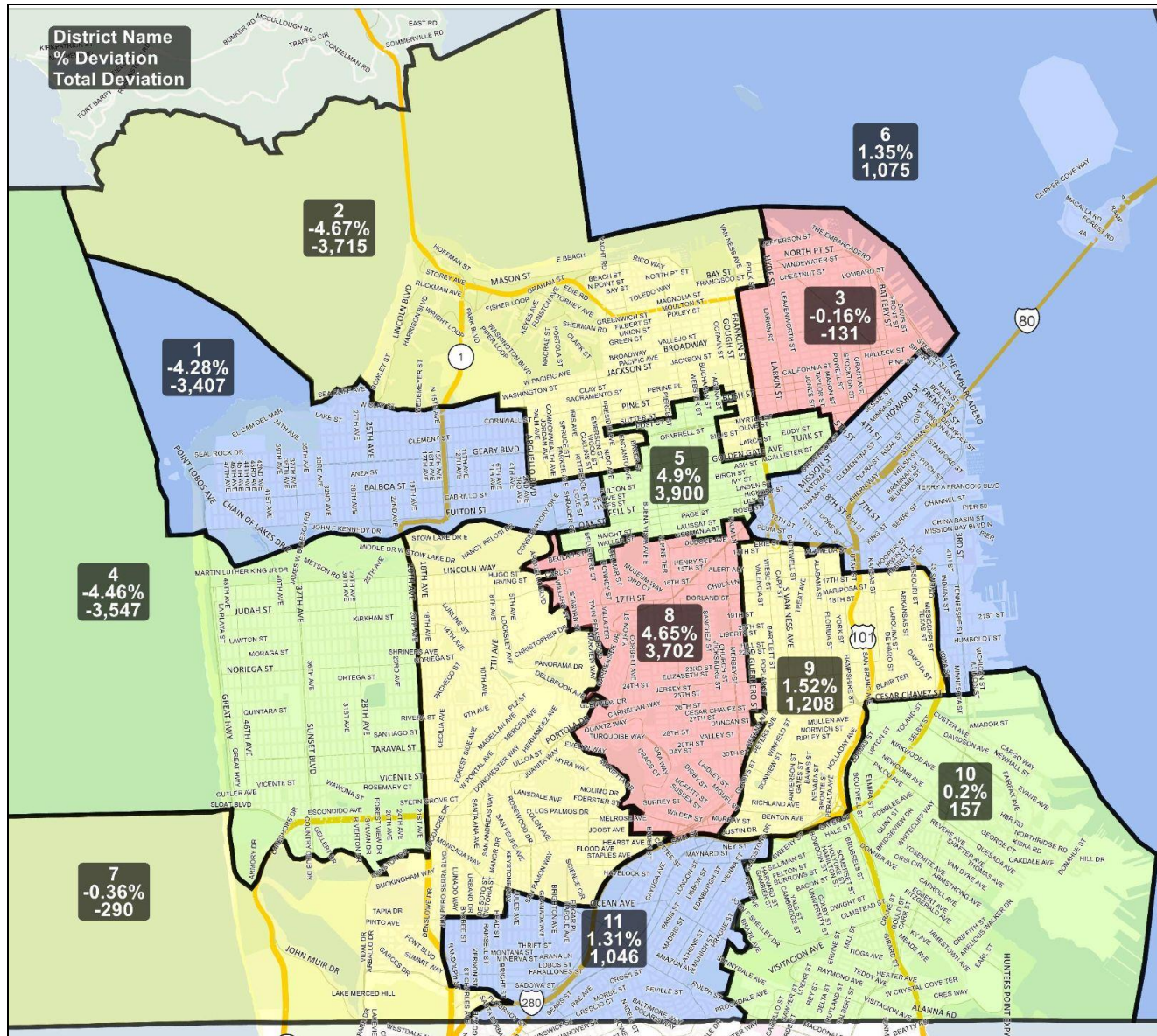


District label shows district name, % deviation, total deviation.

San Francisco Redistricting Task Force

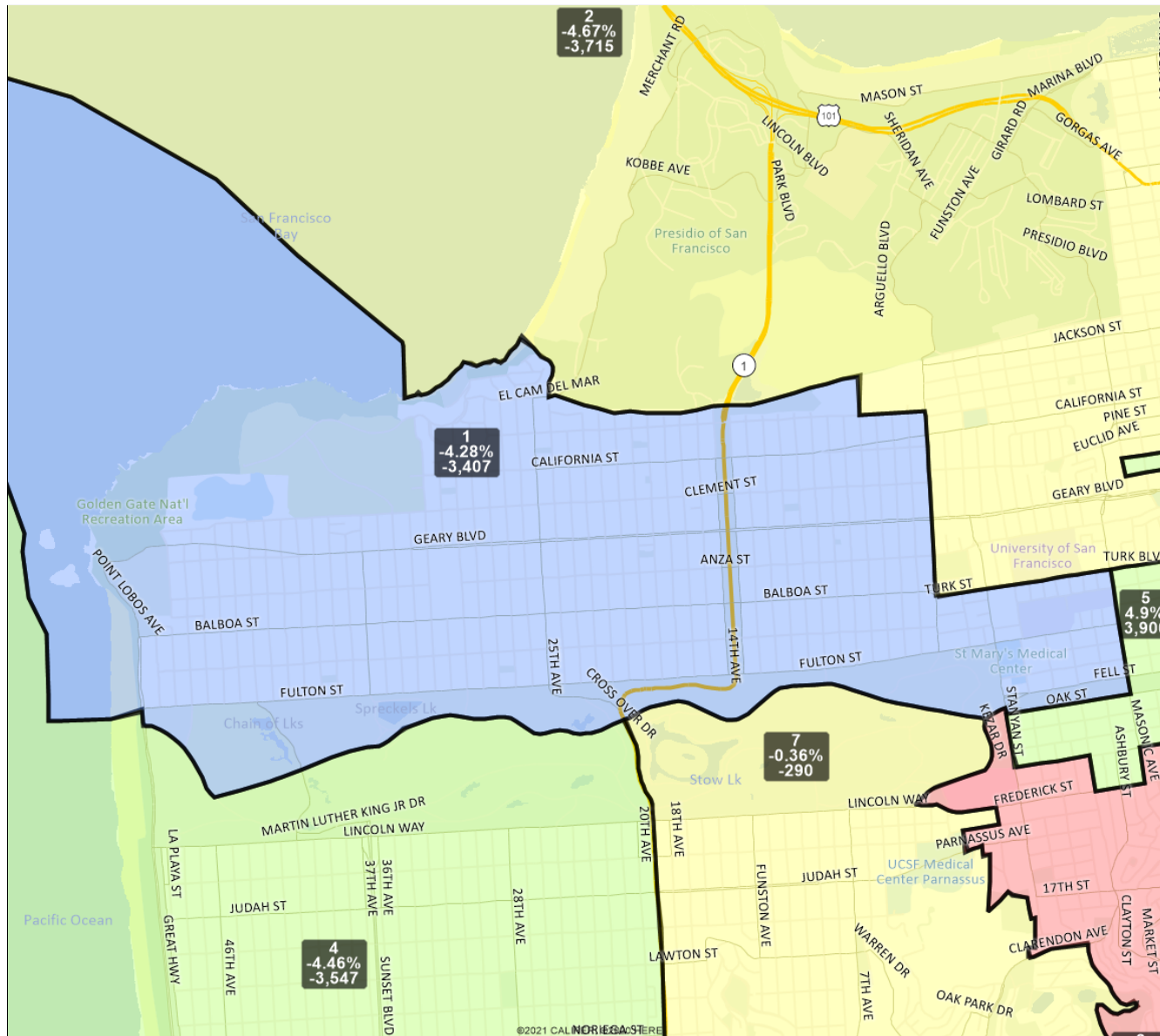
Board of Supervisors Redistricting

Draft Final Map; April 9, 2022



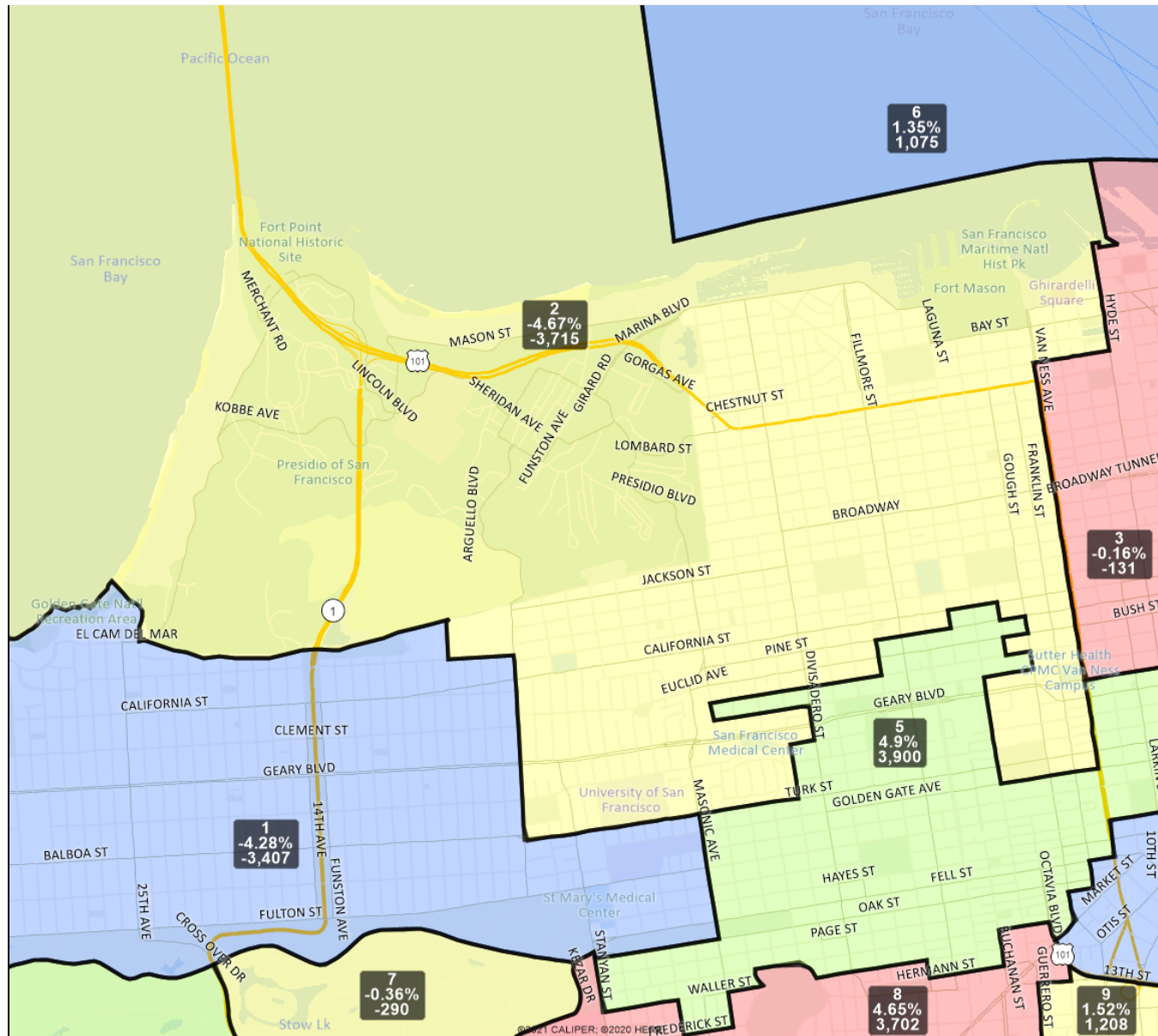
District label shows district name, % deviation, total deviation.

San Francisco Redistricting Task Force
Board of Supervisors Redistricting
Draft Final Map; April 9, 2022



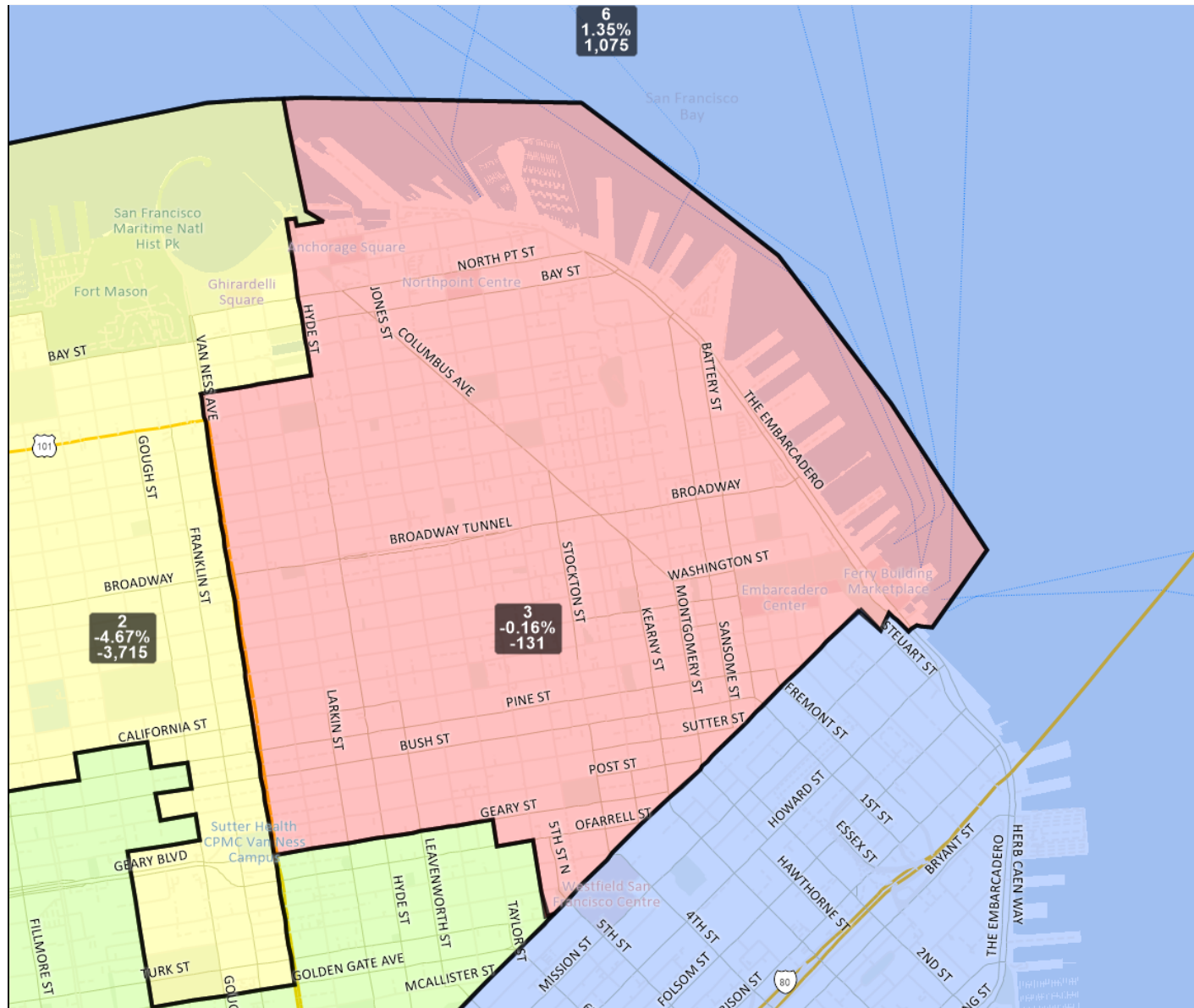
District label shows district name, % deviation, total deviation.

San Francisco Redistricting Task Force
Board of Supervisors Redistricting
Draft Final Map; April 9, 2022



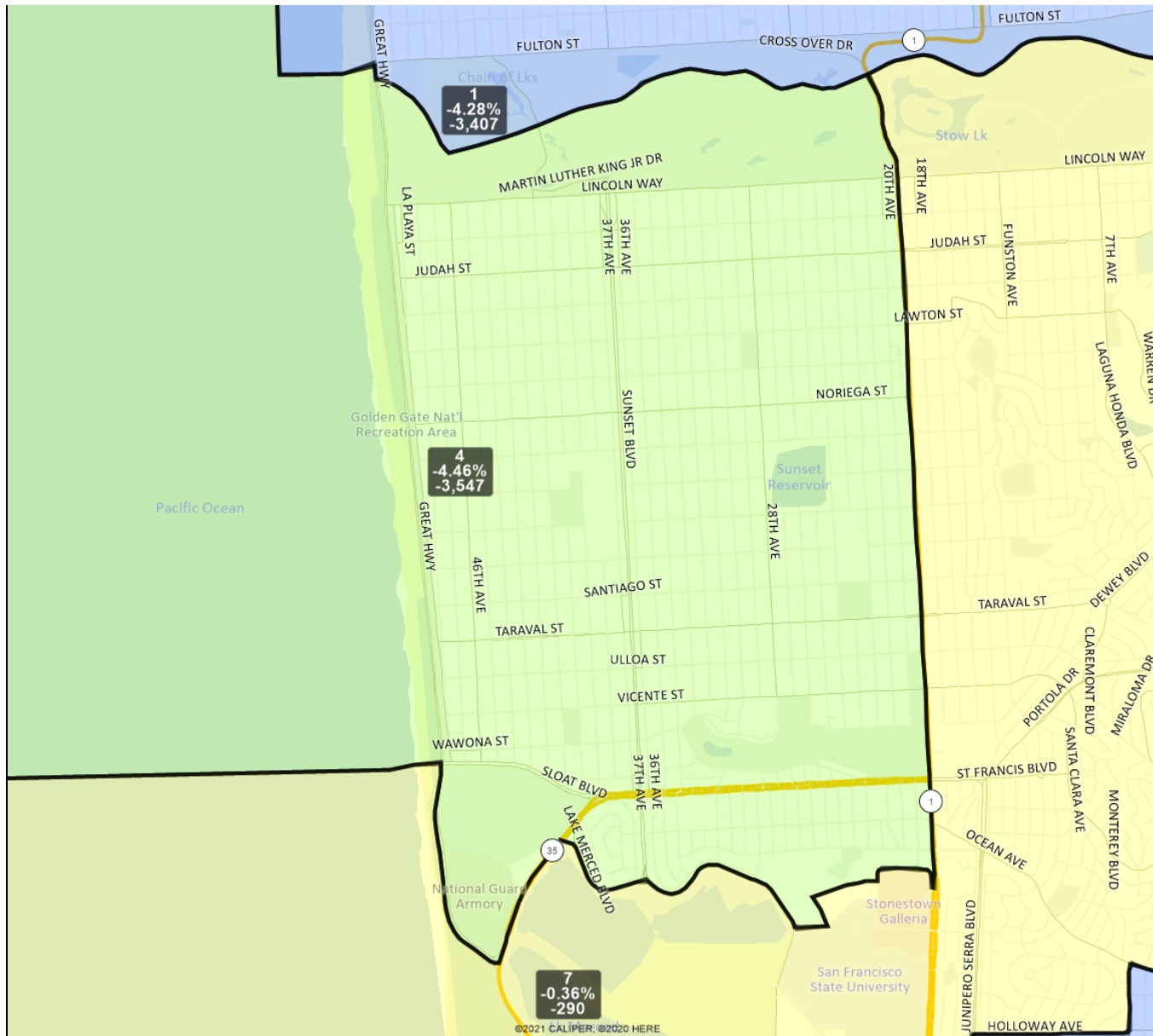
District label shows district name, % deviation, total deviation.

San Francisco Redistricting Task Force
Board of Supervisors Redistricting
Draft Final Map; April 9, 2022



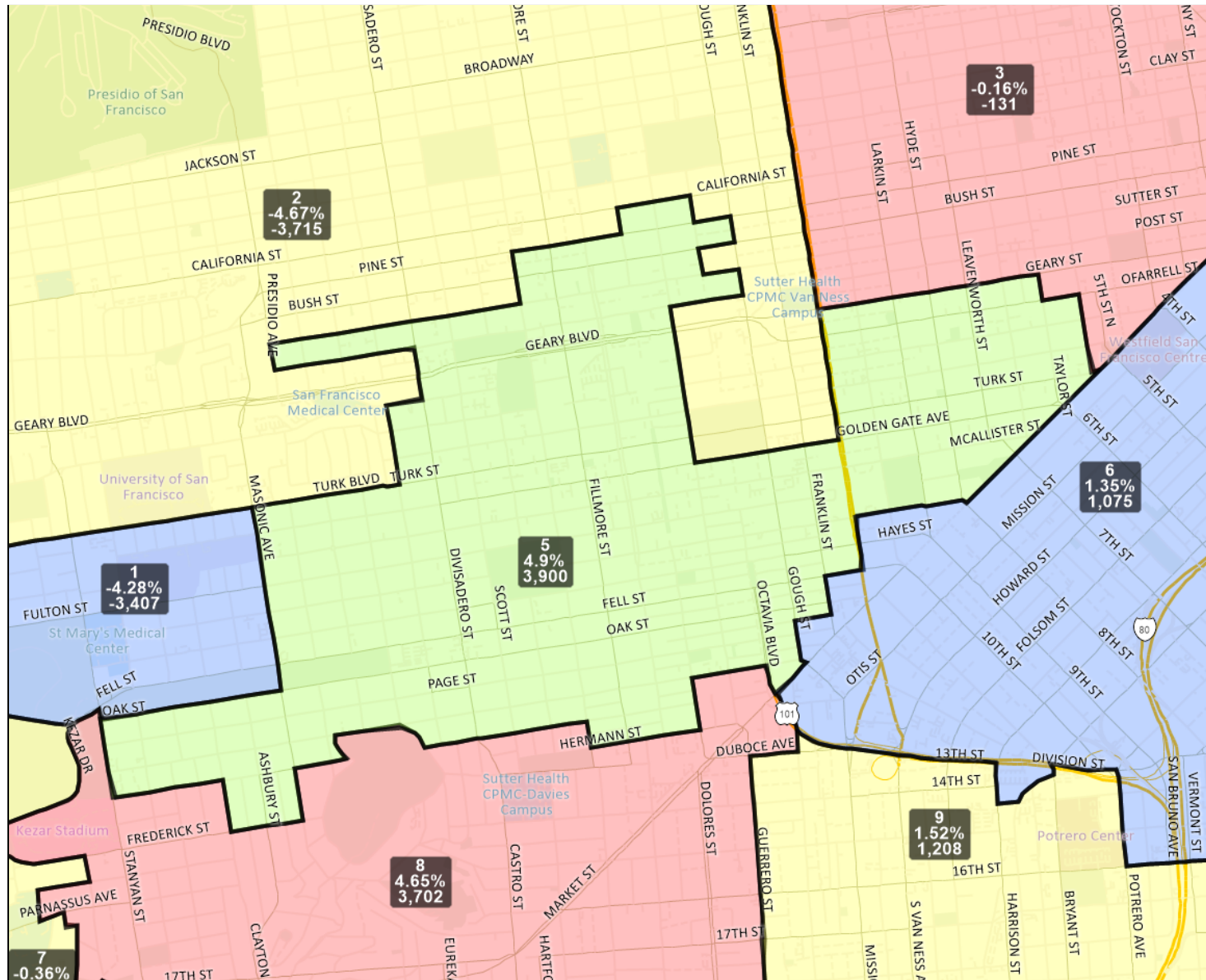
District label shows district name, % deviation, total deviation.

San Francisco Redistricting Task Force
Board of Supervisors Redistricting
Draft Final Map; April 9, 2022



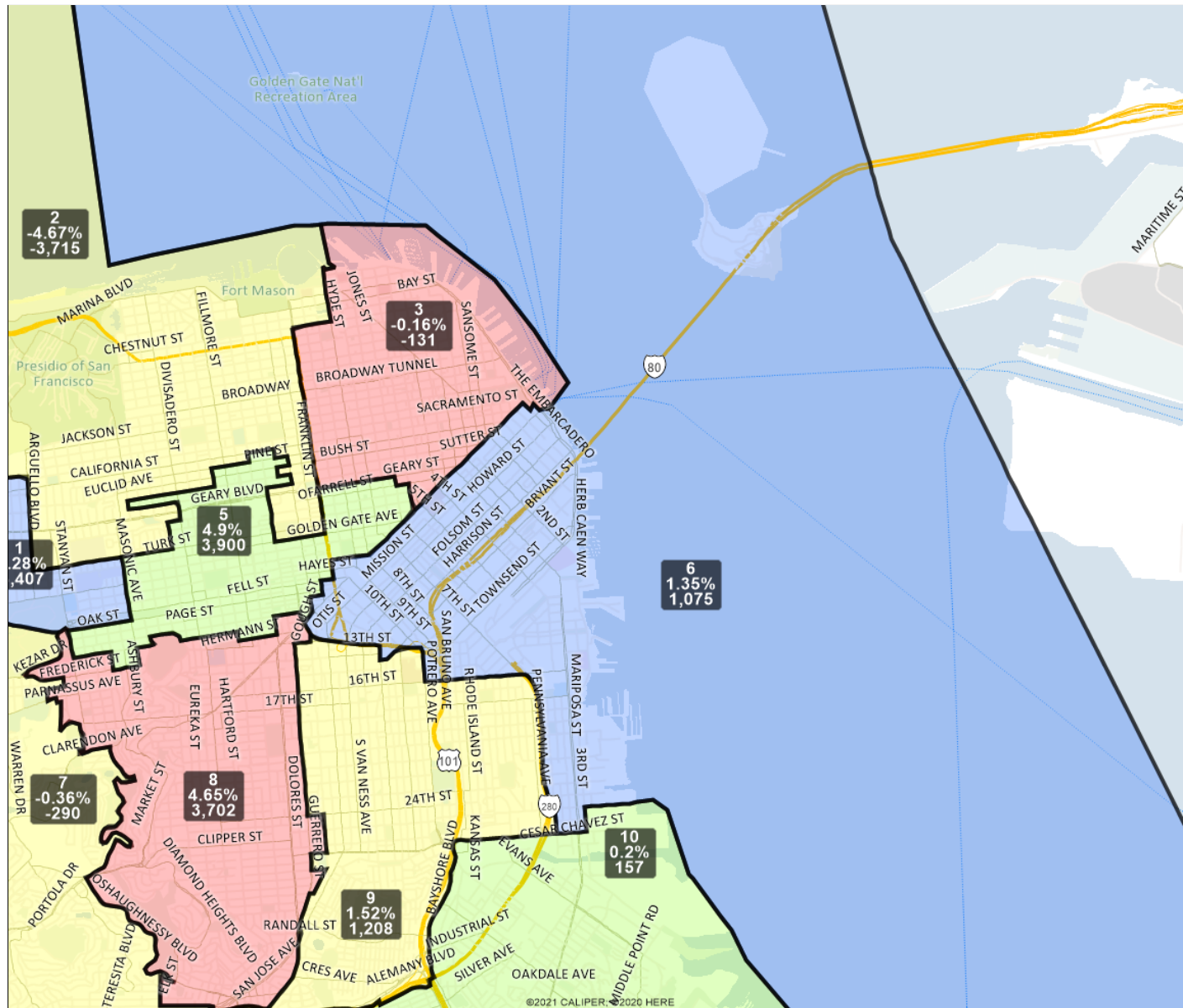
District label shows district name, % deviation, total deviation.

San Francisco Redistricting Task Force
Board of Supervisors Redistricting
Draft Final Map; April 9, 2022



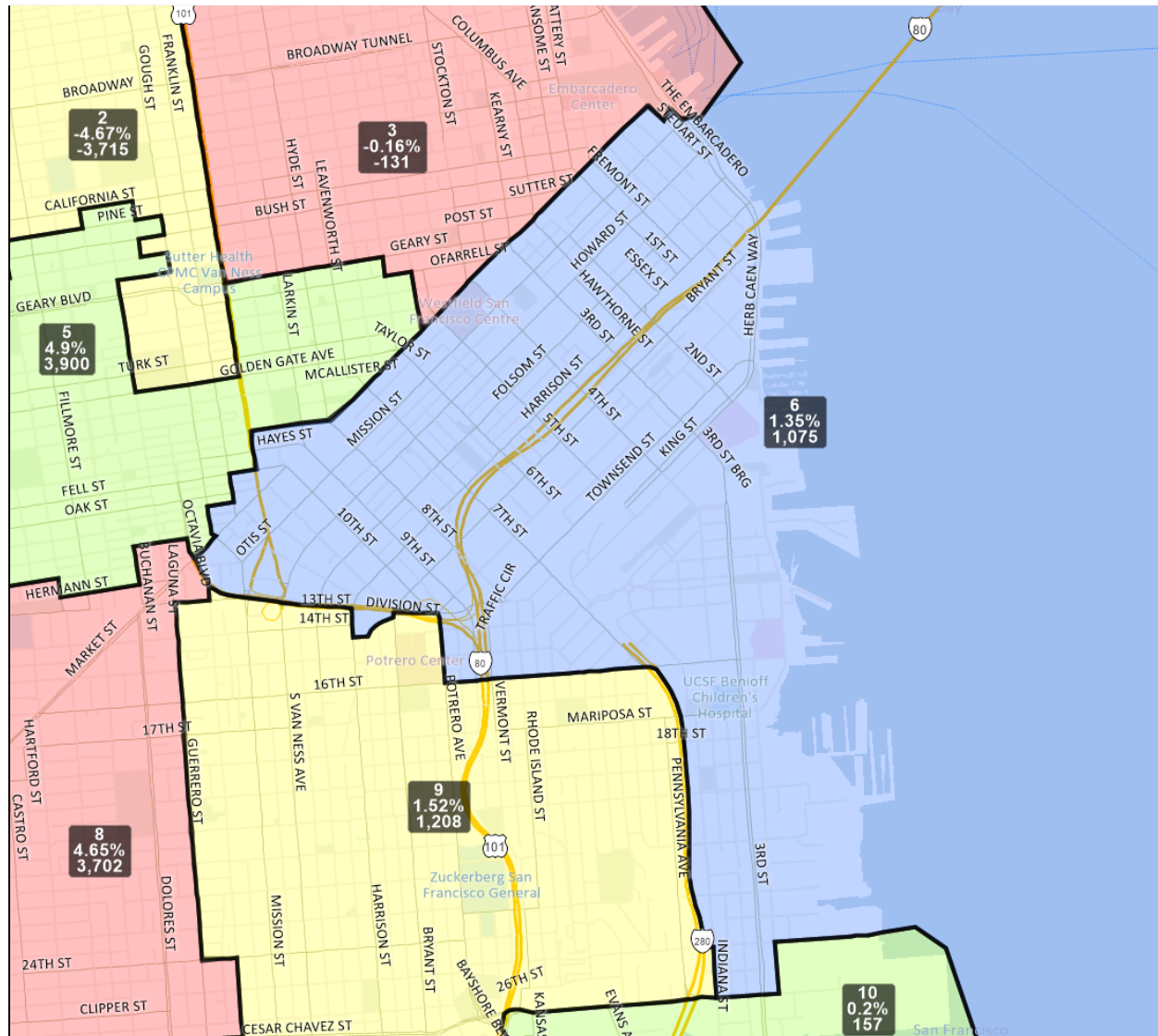
District label shows district name, % deviation, total deviation.

San Francisco Redistricting Task Force
Board of Supervisors Redistricting
Draft Final Map; April 9, 2022



District label shows district name, % deviation, total deviation.

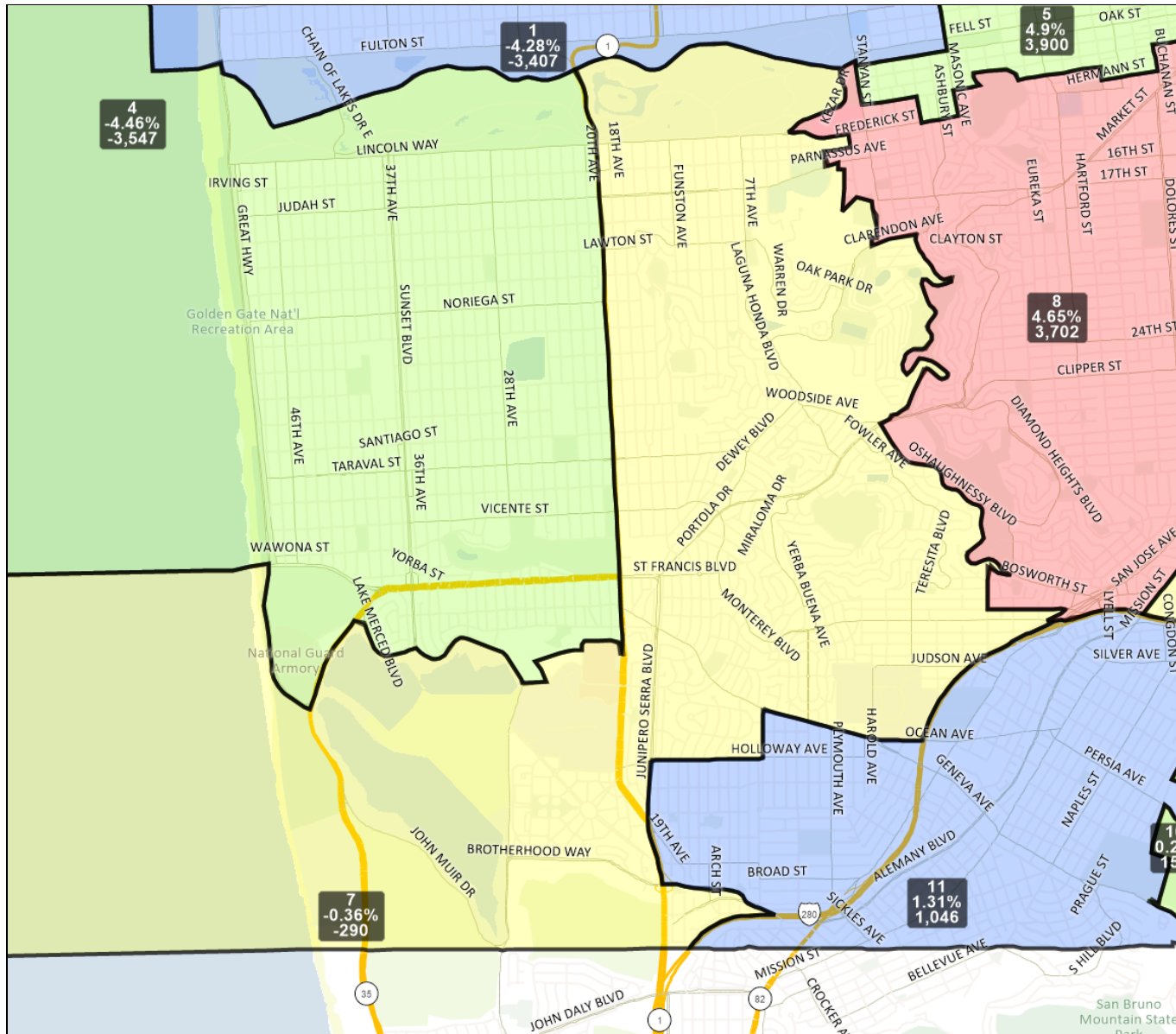
San Francisco Redistricting Task Force
Board of Supervisors Redistricting
Draft Final Map; April 9, 2022



District 6 Detail

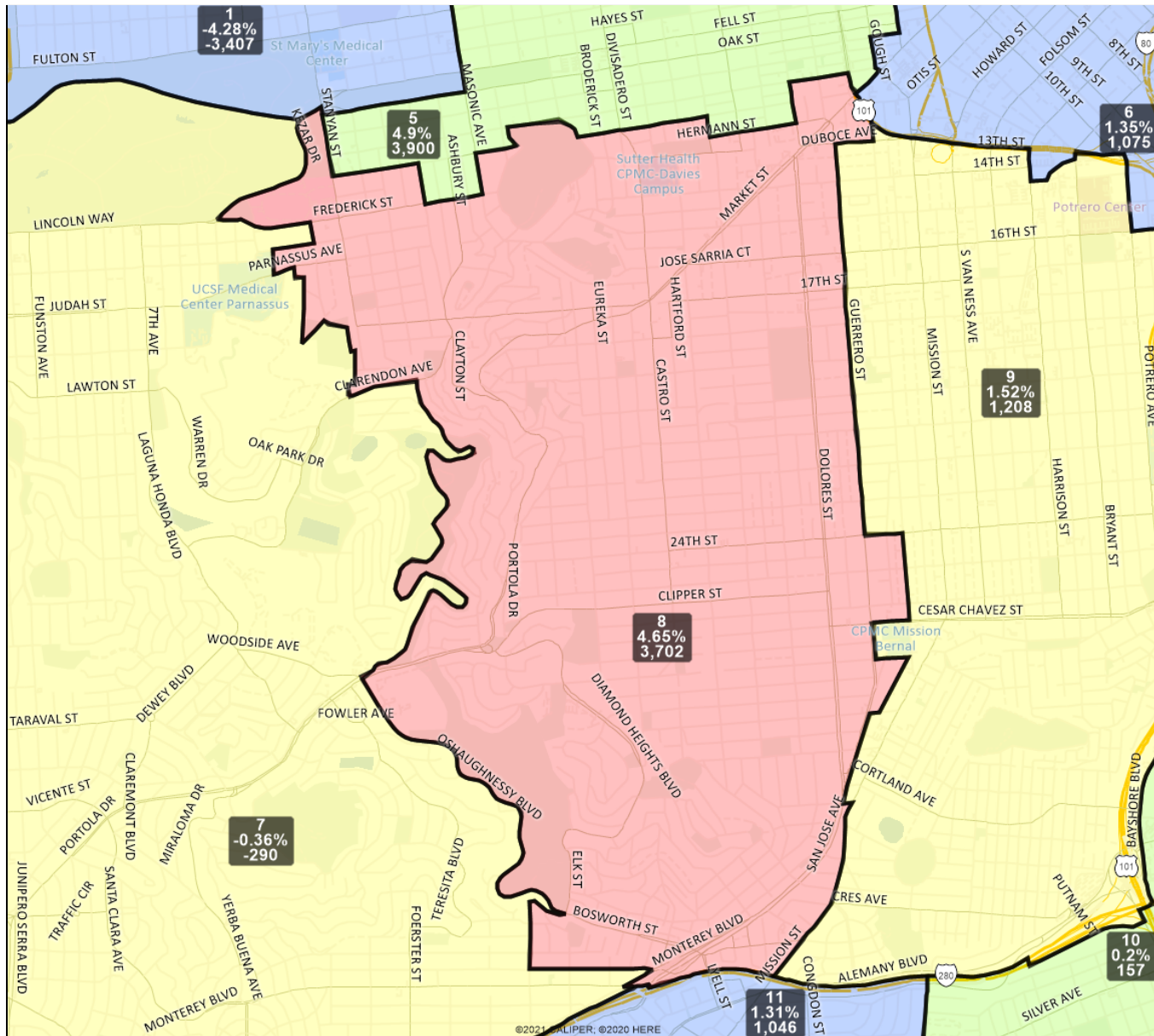
District label shows district name, % deviation, total deviation.

San Francisco Redistricting Task Force
Board of Supervisors Redistricting
Draft Final Map; April 9, 2022



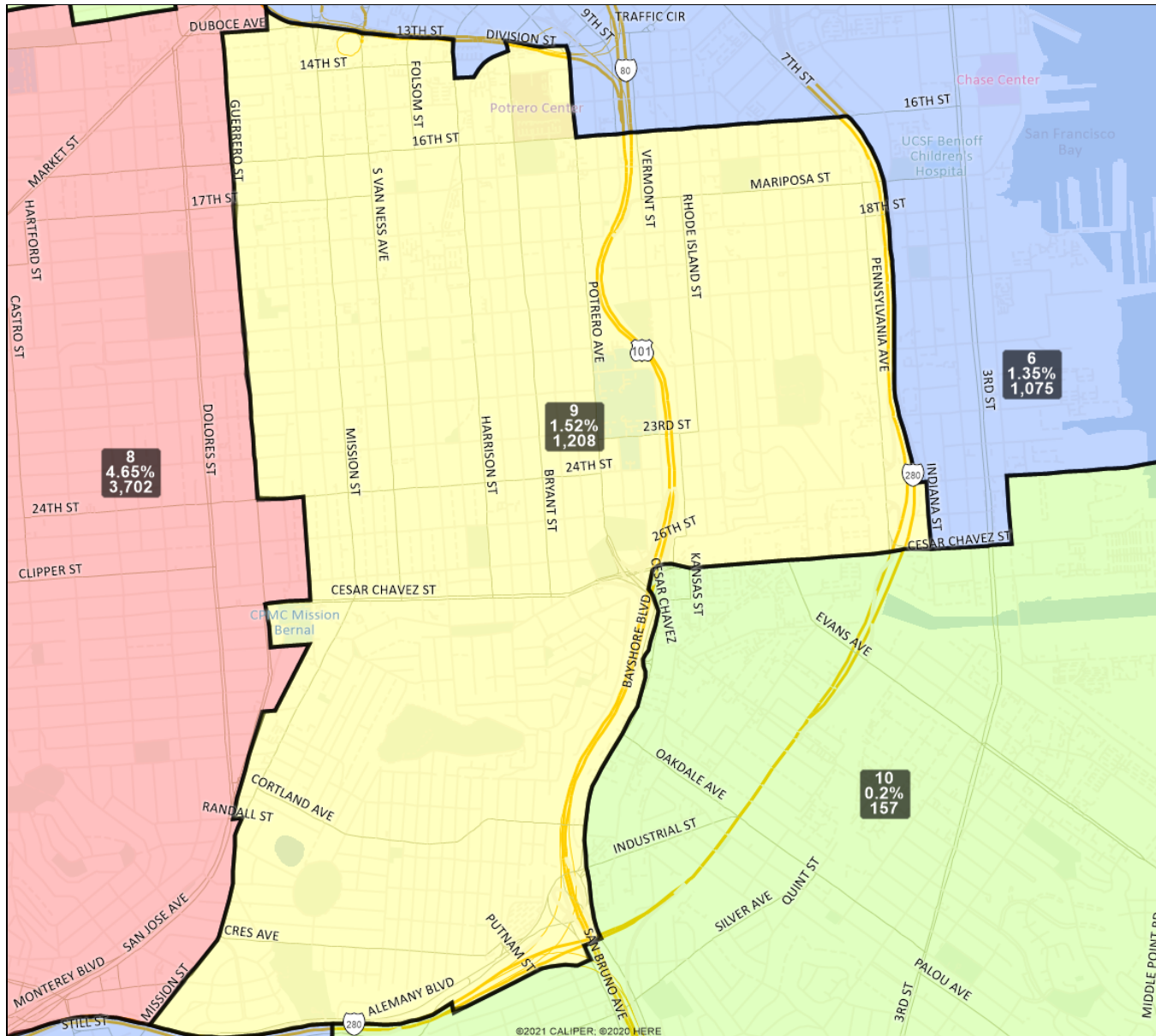
District label shows district name, % deviation, total deviation.

San Francisco Redistricting Task Force
Board of Supervisors Redistricting
Draft Final Map; April 9, 2022



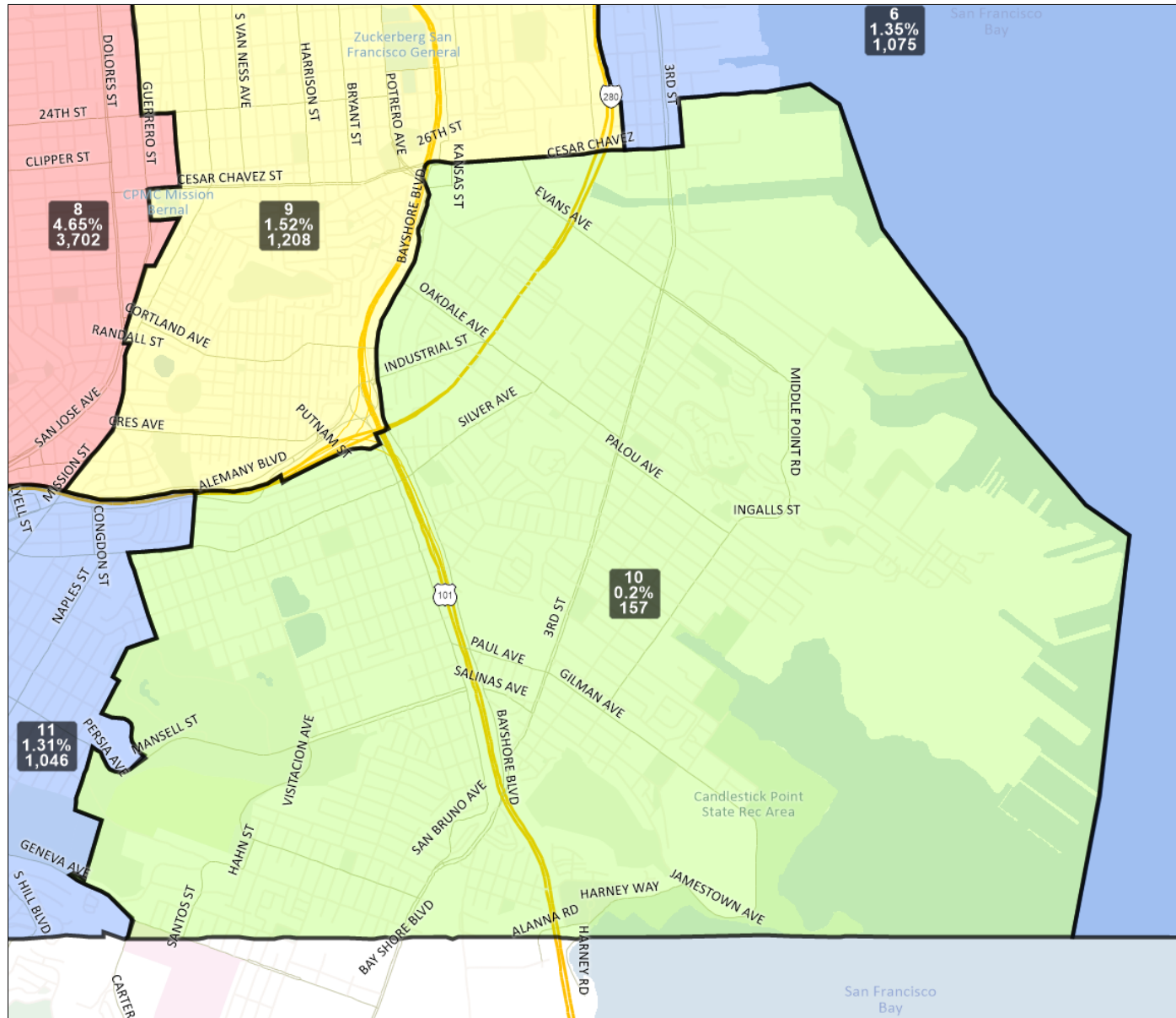
District label shows district name, % deviation, total deviation.

San Francisco Redistricting Task Force
Board of Supervisors Redistricting
Draft Final Map; April 9, 2022



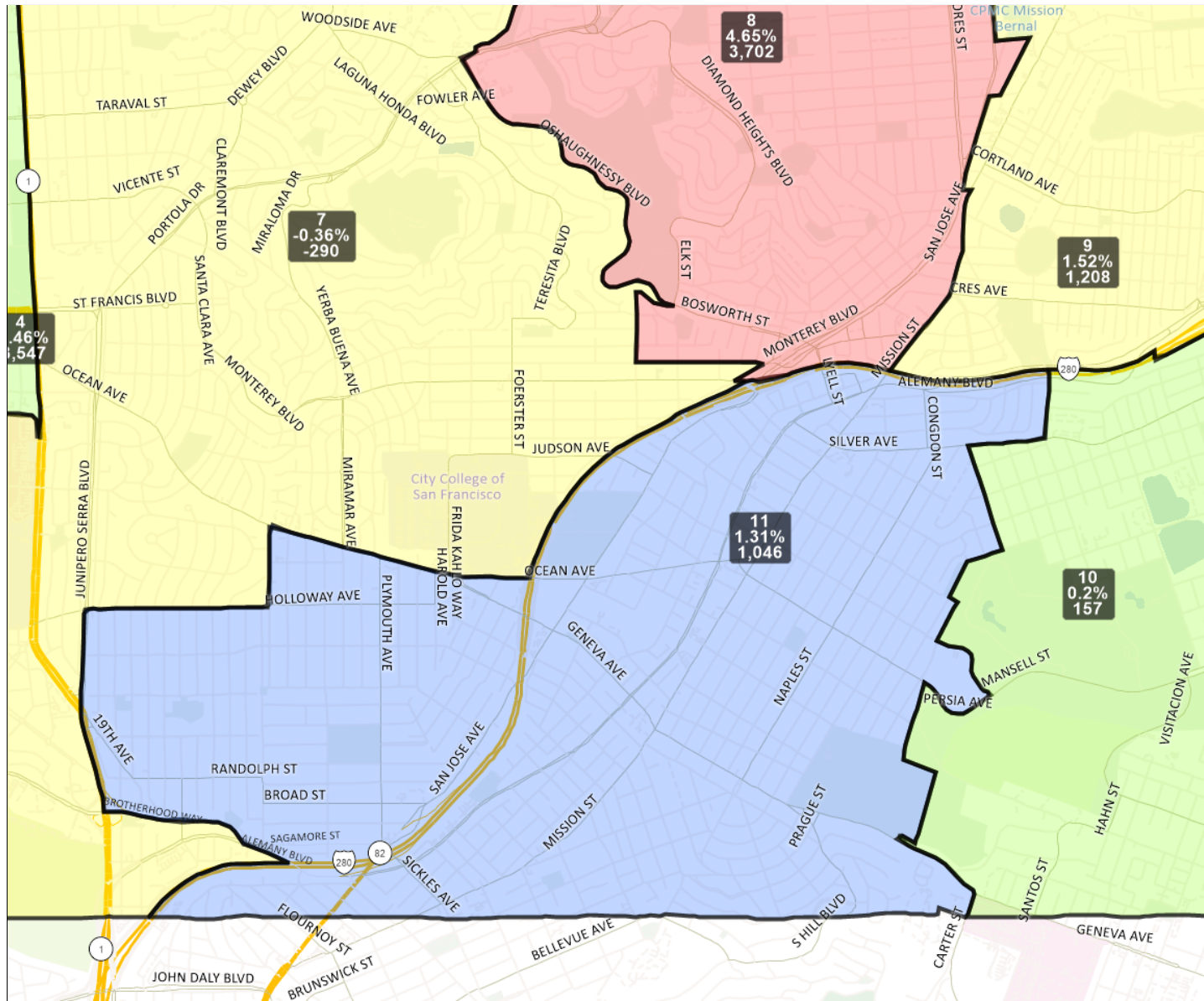
District label shows district name, % deviation, total deviation.

San Francisco Redistricting Task Force
Board of Supervisors Redistricting
Draft Final Map; April 9, 2022



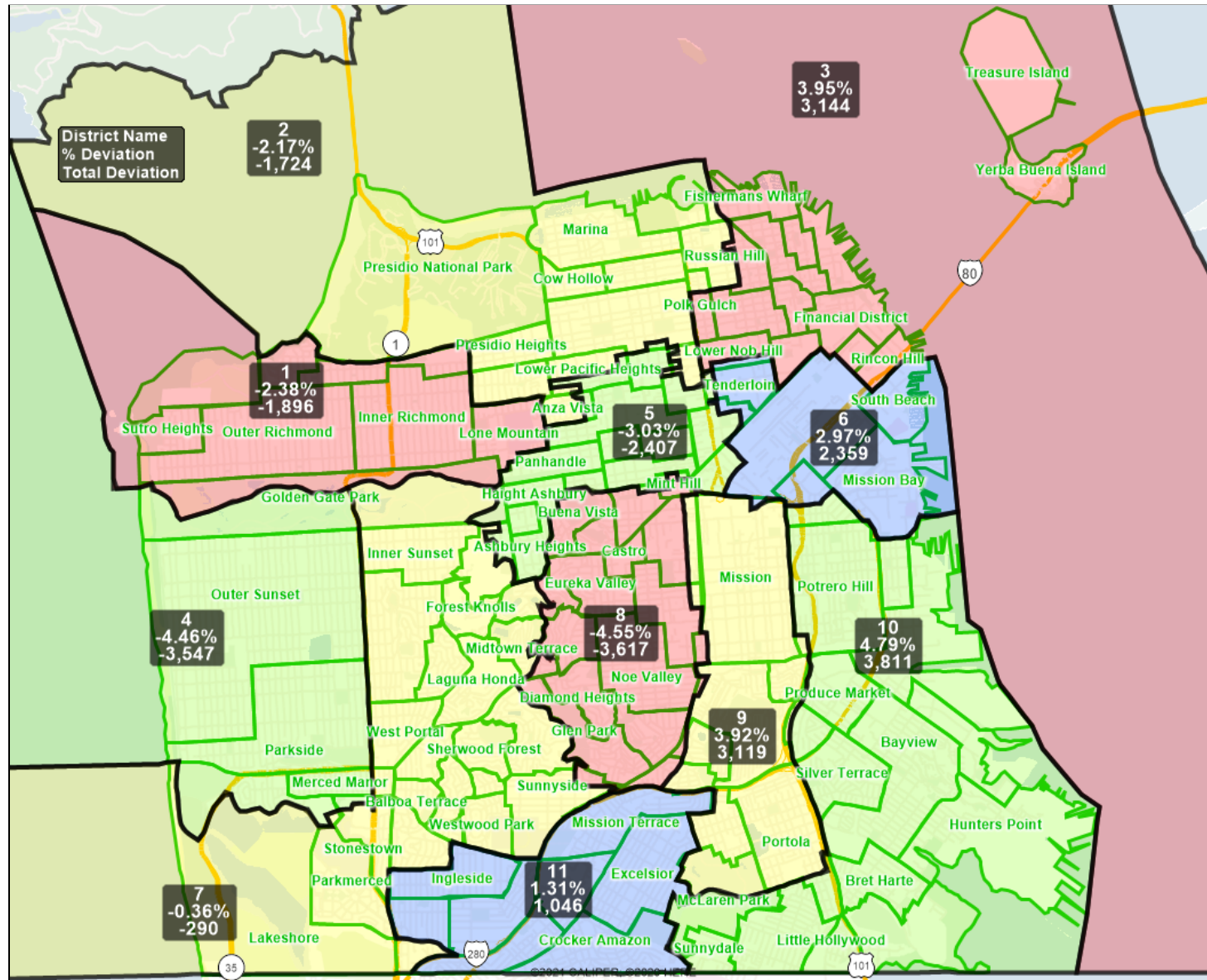
District label shows district name, % deviation, total deviation.

San Francisco Redistricting Task Force
Board of Supervisors Redistricting
Draft Final Map; April 9, 2022



District label shows district name, % deviation, total deviation.

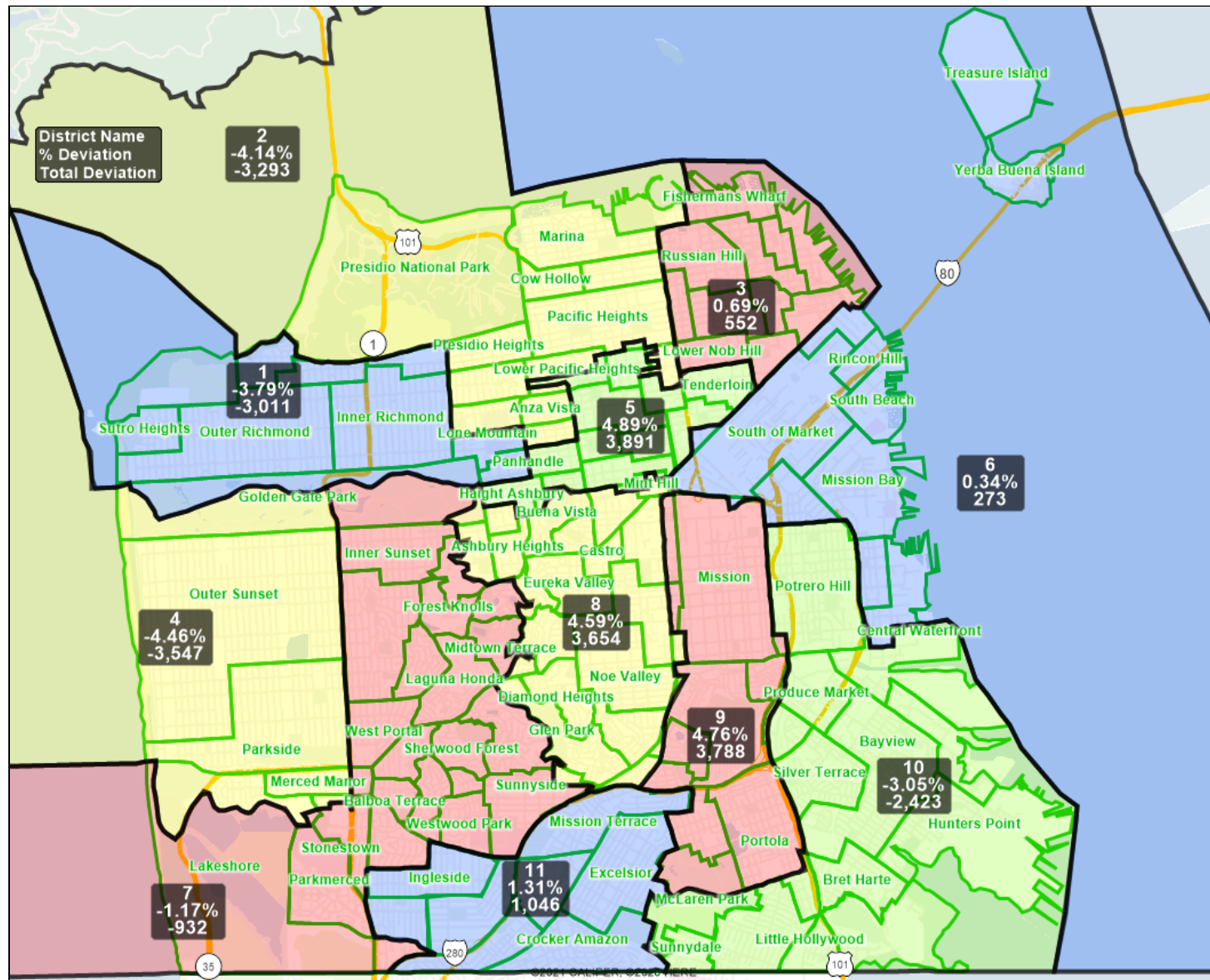
San Francisco Redistricting Task Force
Board of Supervisors Redistricting
Map 6'; April 9, 2022



District label shows district name, % deviation, total deviation.

This is a preliminary version of San Francisco's Board of Supervisors districts and is not the final map of the Redistricting Task Force. This is a preliminary version, not a final draft.

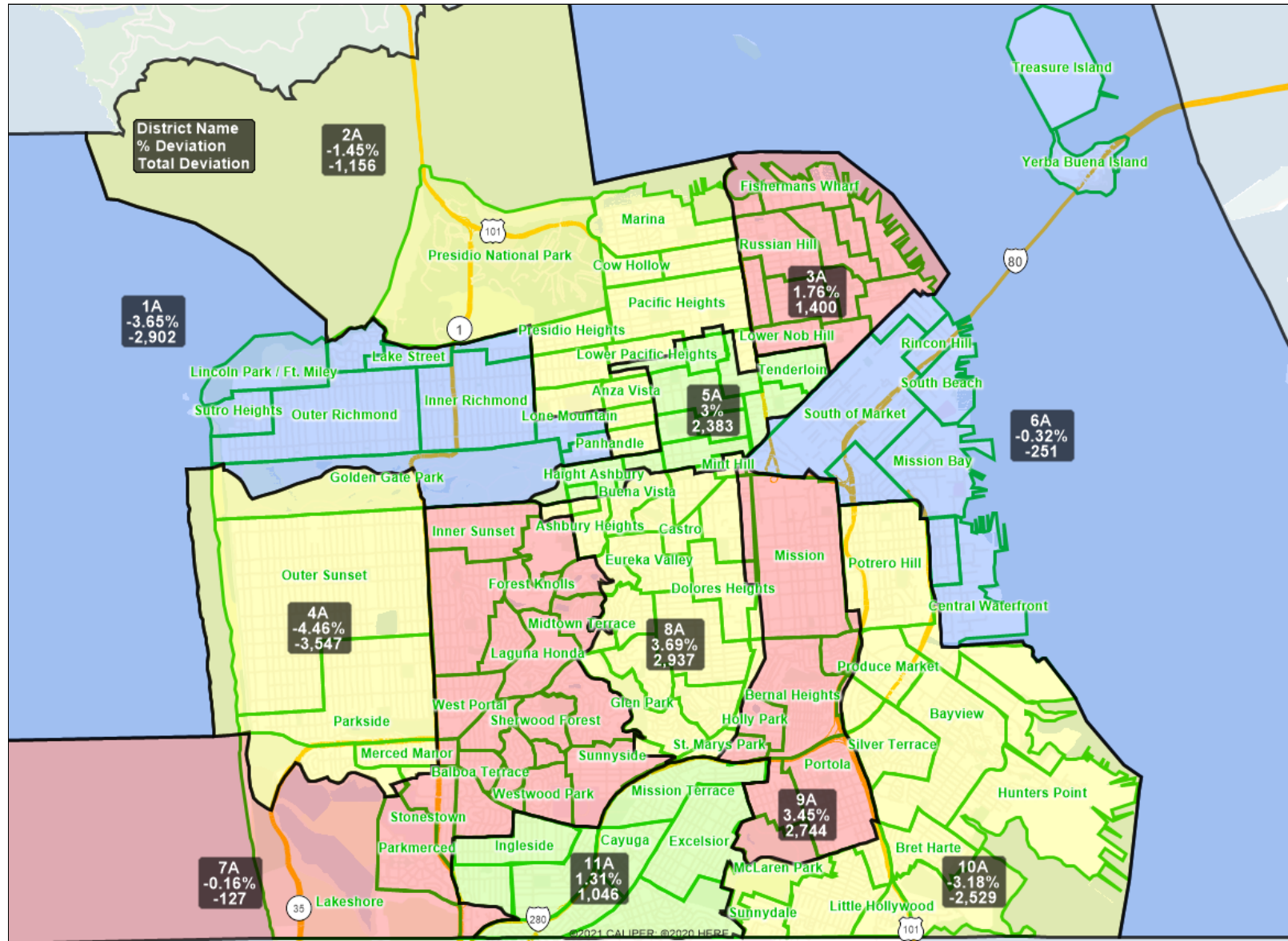
San Francisco Redistricting Task Force
Board of Supervisors Redistricting
Map 6; April 8, 2022



District label shows district name, % deviation, total deviation.

This is a preliminary version of San Francisco's Board of Supervisors districts and is not the final map of the Redistricting Task Force. This is a preliminary version, not a final draft.

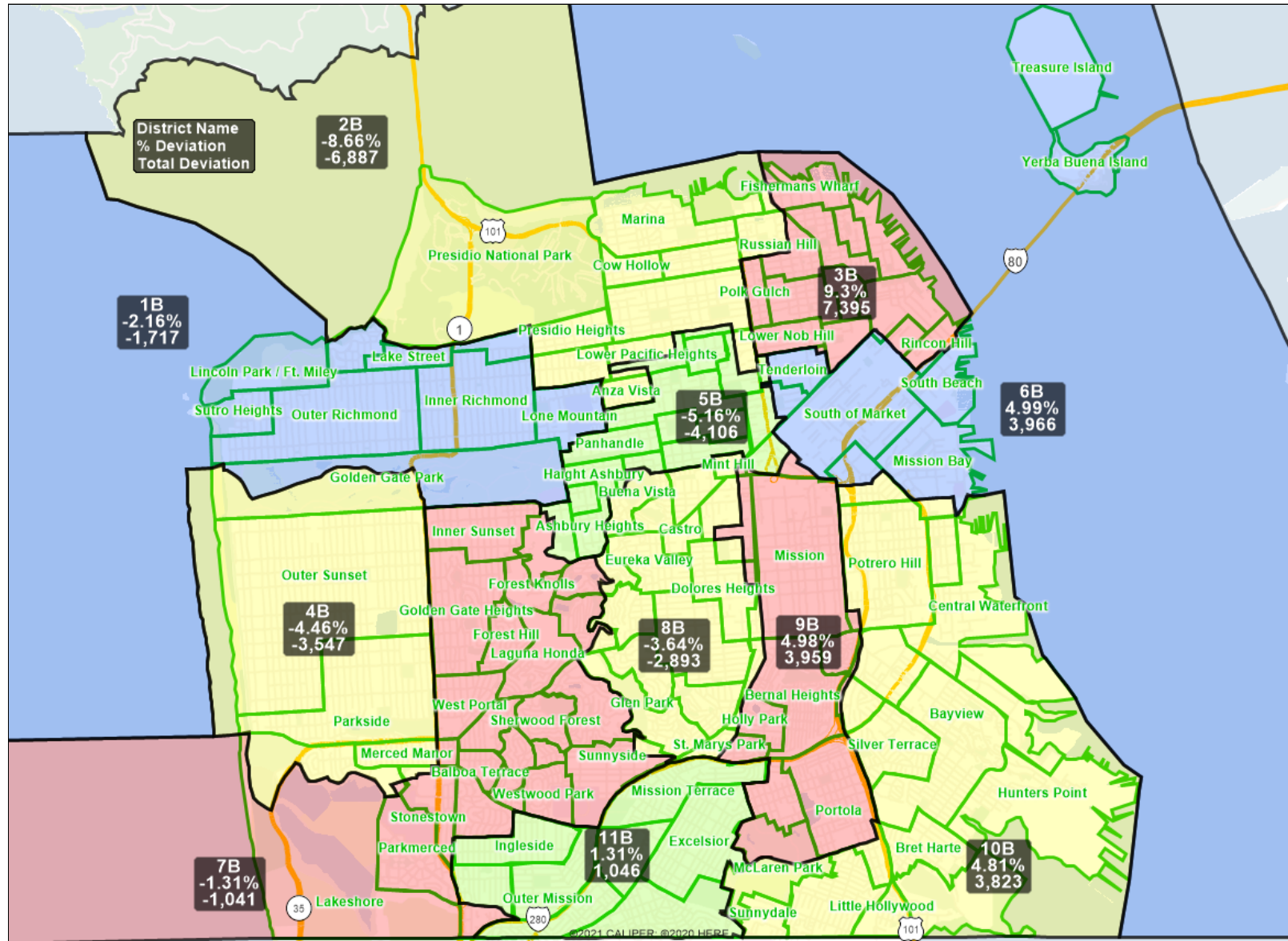
San Francisco Redistricting Task Force
Board of Supervisors Redistricting
Map 5 A; April 7, 2022



District label shows district name, % deviation, total deviation.

This is a preliminary version of San Francisco's Board of Supervisors districts and is not the final map of the Redistricting Task Force. **This is a preliminary version, not a final draft.**

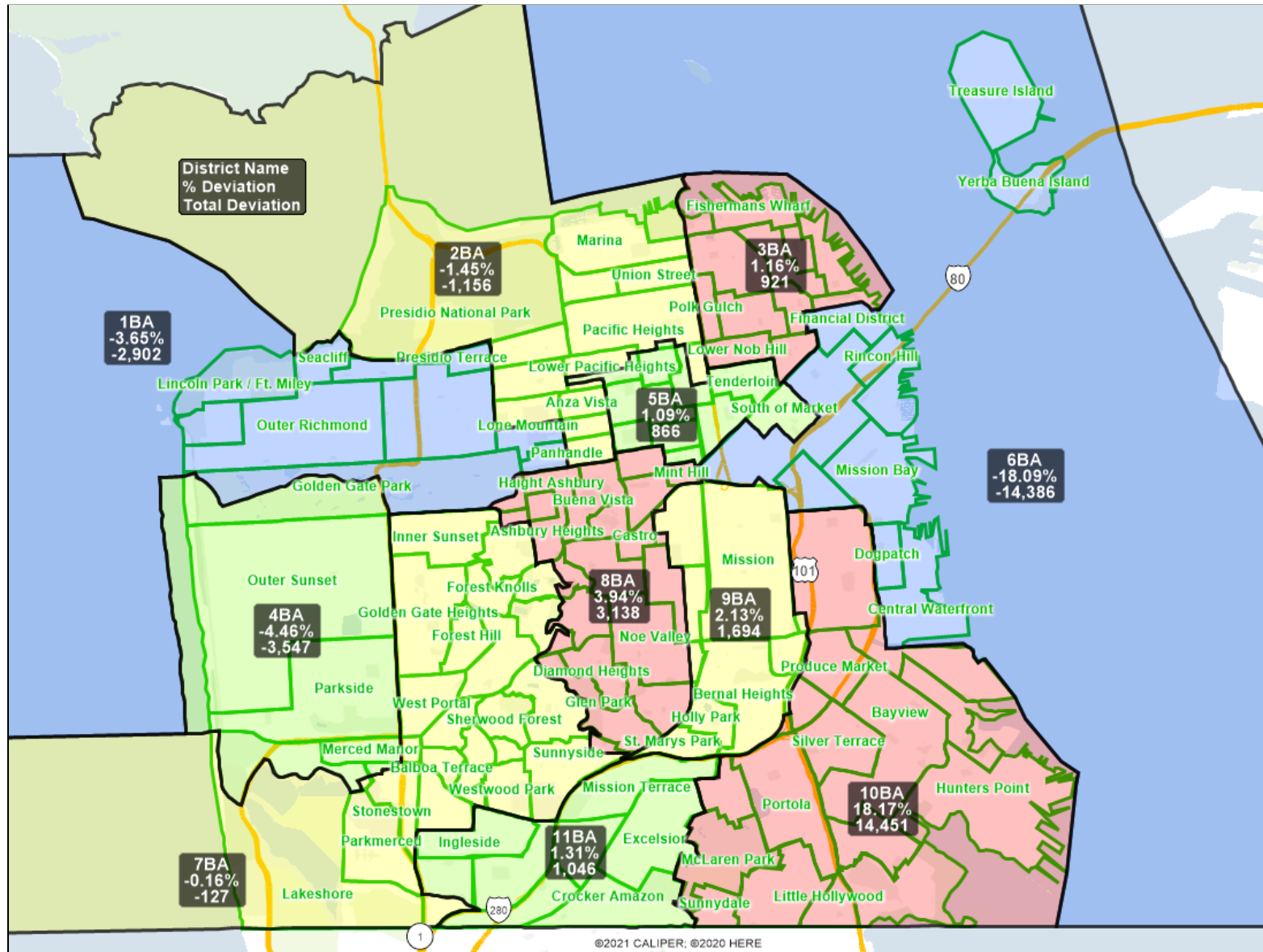
San Francisco Redistricting Task Force
Board of Supervisors Redistricting
Map 5 B; April 7, 2022



District label shows district name, % deviation, total deviation.

This is a preliminary version of San Francisco's Board of Supervisors districts and is not the final map of the Redistricting Task Force. This is a preliminary version, not a final draft.

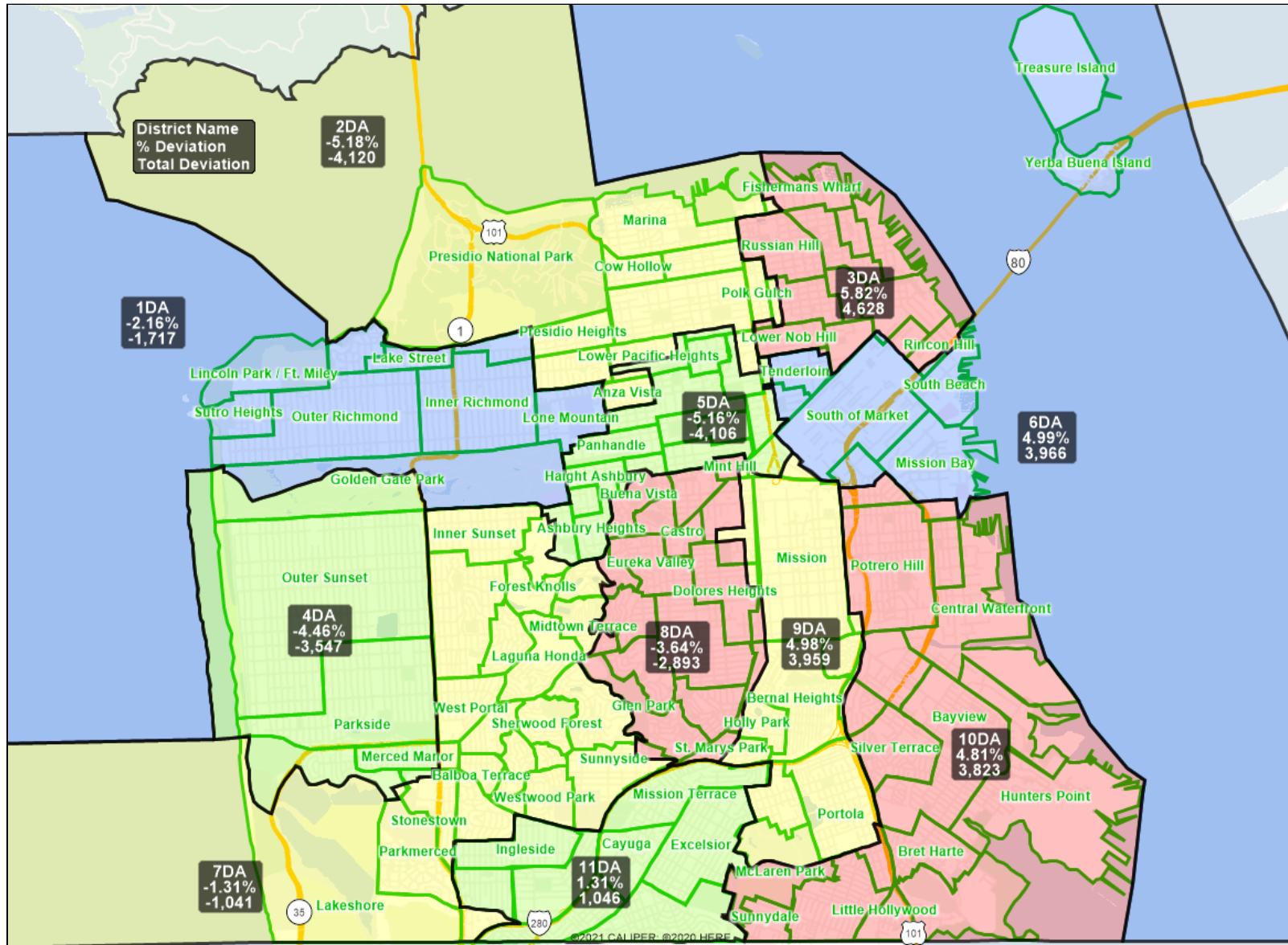
San Francisco Redistricting Task Force
Board of Supervisors Redistricting
Map 4 BA; April 6, 2022



District label shows district name, % deviation, total deviation.

This is a preliminary version of San Francisco's Board of Supervisors districts and is not the final map of the Redistricting Task Force. **This is a preliminary version, not a final draft.**

San Francisco Redistricting Task Force
Board of Supervisors Redistricting
Map 4 DA; April 4, 2022



District label shows district name, % deviation, total deviation.

This is a preliminary version of San Francisco's Board of Supervisors districts and is not the final map of the Redistricting Task Force. This is a preliminary version, not a final draft.

San Francisco Redistricting Task Force
Board of Supervisors Redistricting
Map 4 B, 4 C, and 4 D; March 30, 2022

Maps 4 B, 4 C, and 4 D were drawn to adhere to the following Task Force direction. This direction was based off changes the Task Force requested be made to Map 4 A, which was drawn in the Task Force's live line drawing meeting on March 26, 2022. Map 4 A was posted on the Task Force's website and map viewer on 3/28/2022. The Task Force direction for these maps is as follows:

- Include Haight Ashbury with District 8
- Make the Tenderloin and SOMA west of 2nd Street and north of I-80 whole in one district while maintaining the publicly submitted definition of Chinatown District 3
- Explore maintaining 16th Street west of the 280 and potentially add in Showplace Square as the northern line of District 10
- Explore including the Dogpatch with District 10
- Explore maintaining the Sacramento Street boundary of District 3, and potentially unifying the Financial District in District 3
- Explore including Portola with Sunnydale, Visitacion Valley, University Mound, Little Hollywood, Bayview and Hunter's Point in District 10

The boundaries of publicly submitted Communities of Interest were respected when possible in the creation of each of these maps.

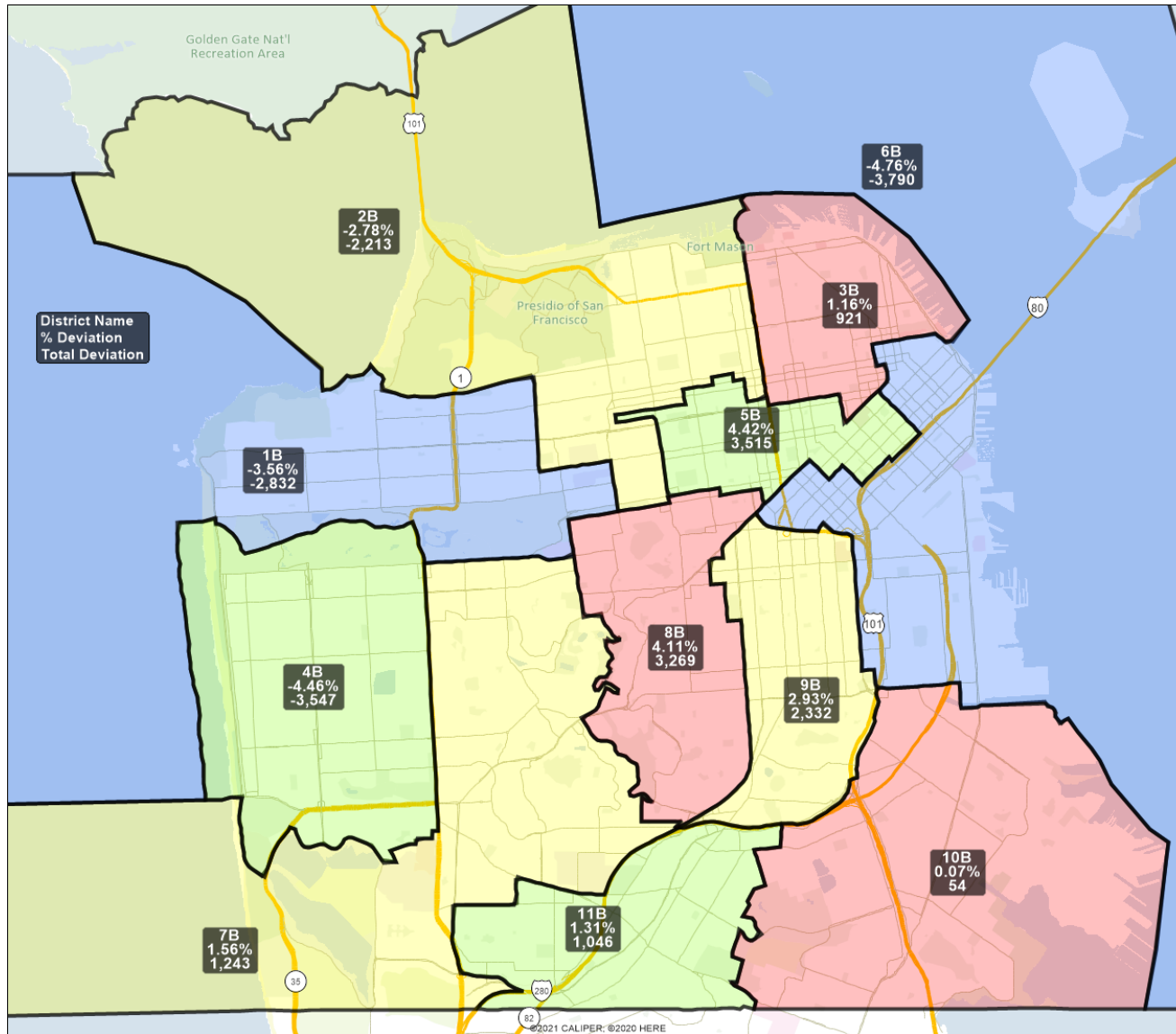
Because the Task Force must adhere to district population requirements as outlined in the Charter, it is not possible to accomplish all of the above direction in one map. Some of this direction was implemented in each map.

Map 4 B moves Haight Ashbury into district 8B; includes Portola with Sunnydale, Visitacion Valley, University Mound, Little Hollywood, Bayview and Hunter's Point in district 10B; and maintains the district 3B boundary of Sacramento Street. These changes cause shifts to other districts, including but not limited to moving part of SOMA into district 5B, the boundary between 8B and 9B shifting west to balance population, and the boundary between 6B and 10B moving south to balance population.

Map 4 C moves Dogpatch into district 10C, adjusting the boundary between districts 10C and 6C to 16th Street per Task Force direction. Haight Ashbury is also included in 8C. As a result, the boundary between 6C and 3C is moved north to Pacific Avenue and the boundary between 8C and 7C is moved east, among other changes in the districts to balance population.

Map 4 D keeps the Tenderloin and SOMA west of 2nd Street and north of I-80 whole in district 6D while maintaining the publicly-submitted definition of Chinatown district 3D. Dogpatch is included in district 10D, the district 10D boundary is moved to 16th Street, and the Financial District is whole in district 3D. A number of changes are reflected in some of the other districts to balance population to accommodate these shifts.

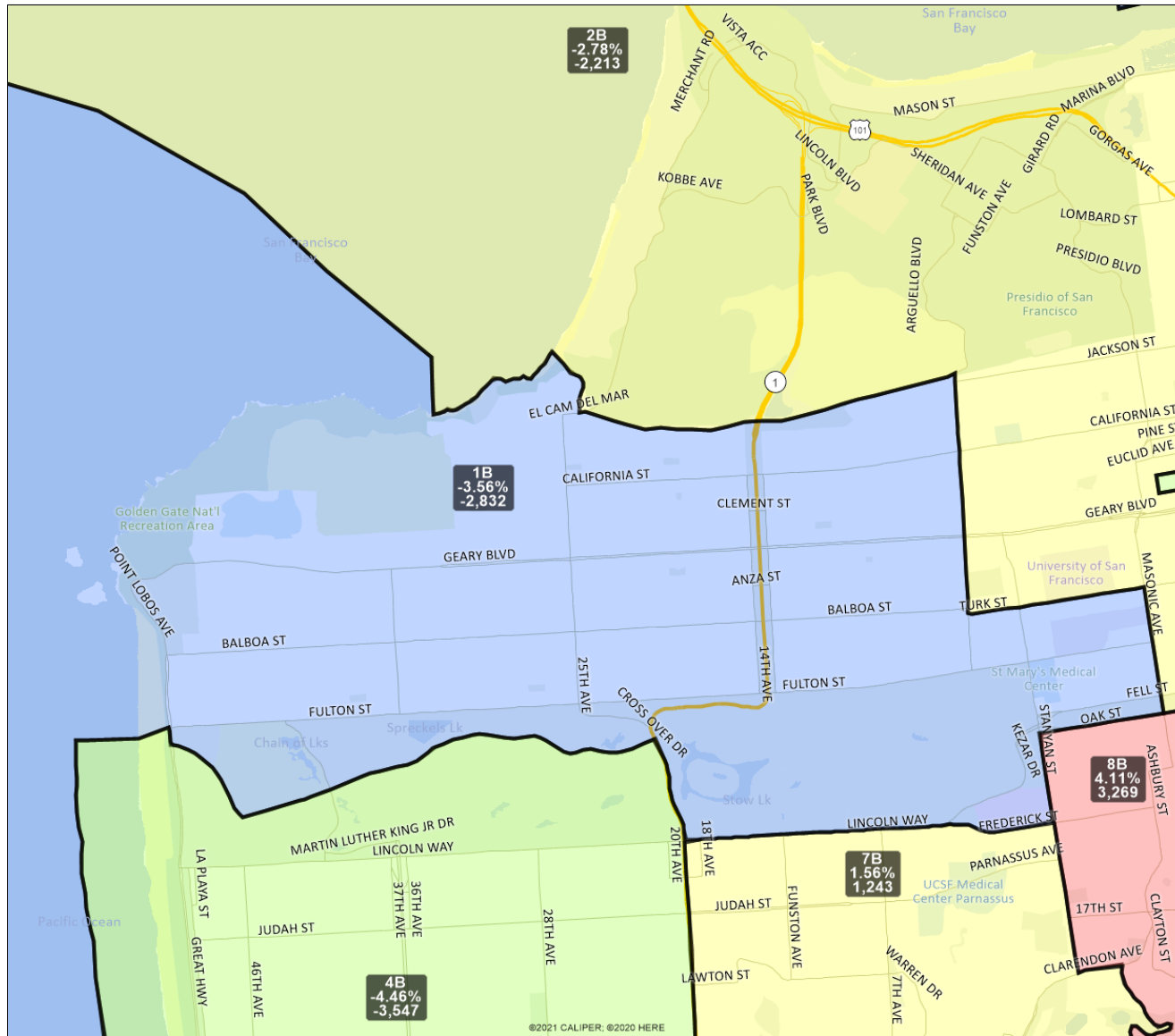
San Francisco Redistricting Task Force
Board of Supervisors Redistricting
Map 4 B; March 30, 2022



District label shows district name, % deviation, total deviation.

This is a preliminary version of San Francisco's Board of Supervisors districts and is not the final map of the Redistricting Task Force. **This is a preliminary version, not a final draft.**

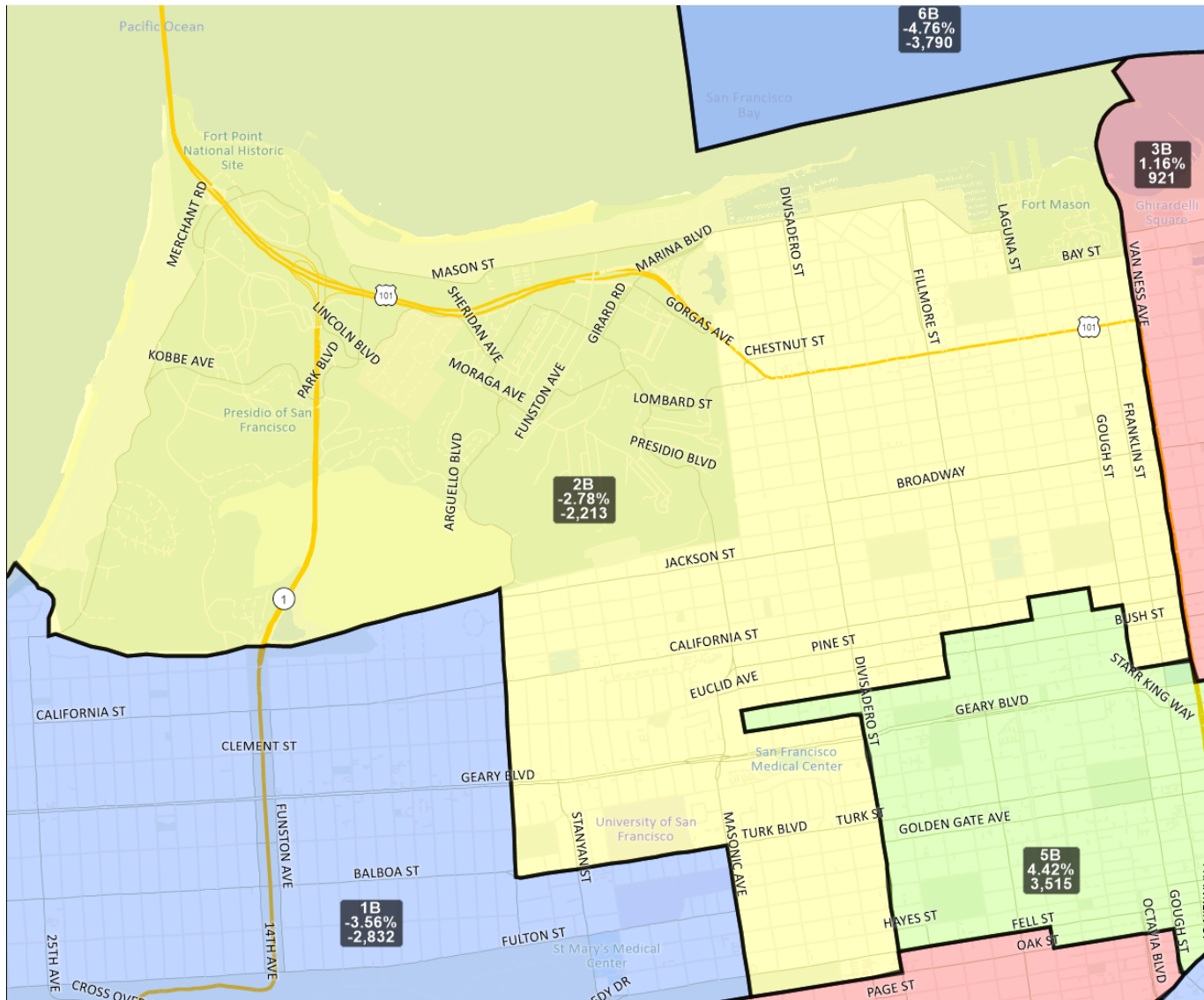
San Francisco Redistricting Task Force
Board of Supervisors Redistricting
Map 4 B; March 30, 2022



District label shows district name, % deviation, total deviation.

This is a preliminary version of San Francisco's Board of Supervisors districts and is not the final map of the Redistricting Task Force. This is a preliminary version, not a final draft.

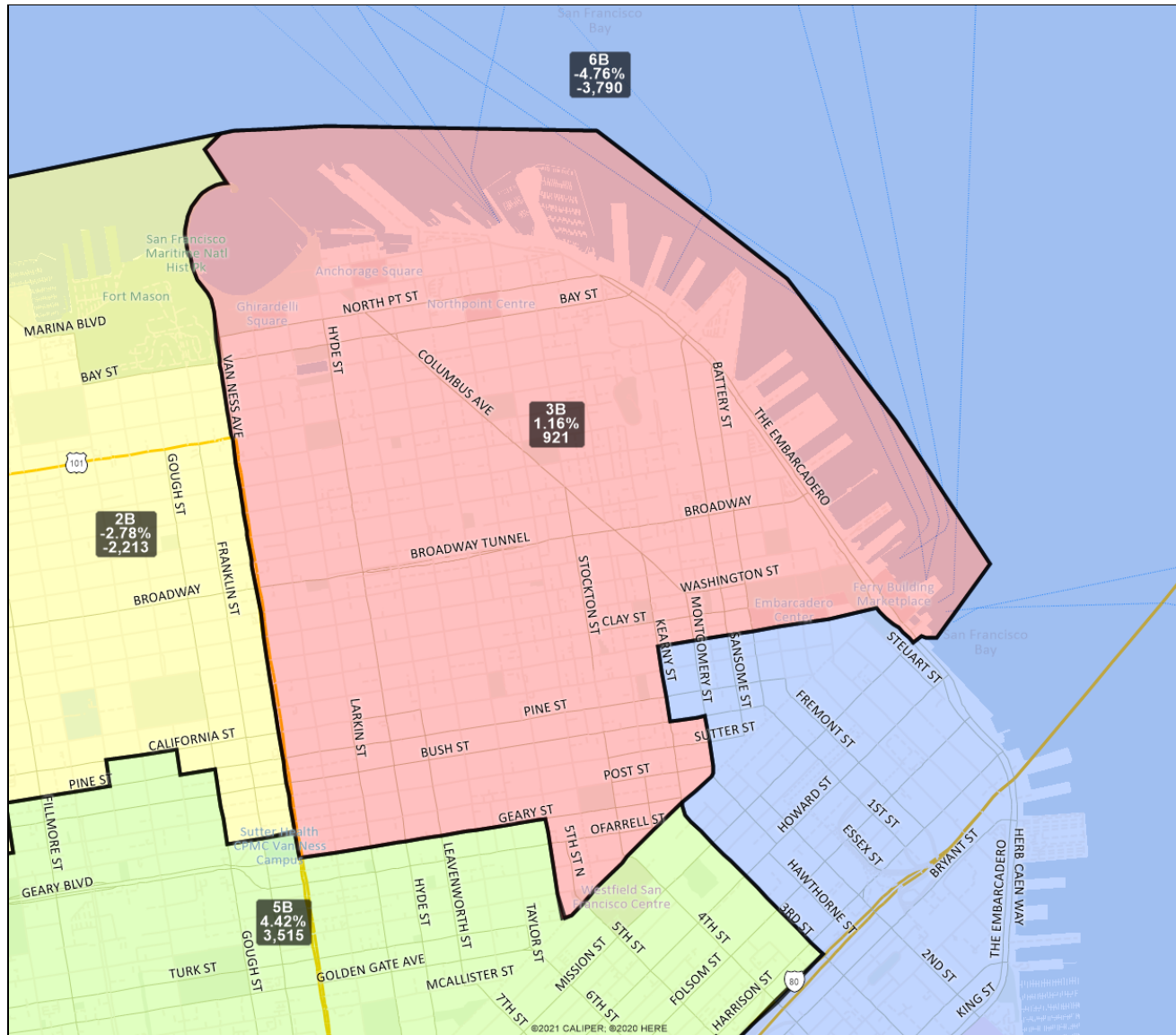
San Francisco Redistricting Task Force
Board of Supervisors Redistricting
Map 4 B; March 30, 2022



District label shows district name, % deviation, total deviation.

This is a preliminary version of San Francisco's Board of Supervisors districts and is not the final map of the Redistricting Task Force. This is a preliminary version, not a final draft.

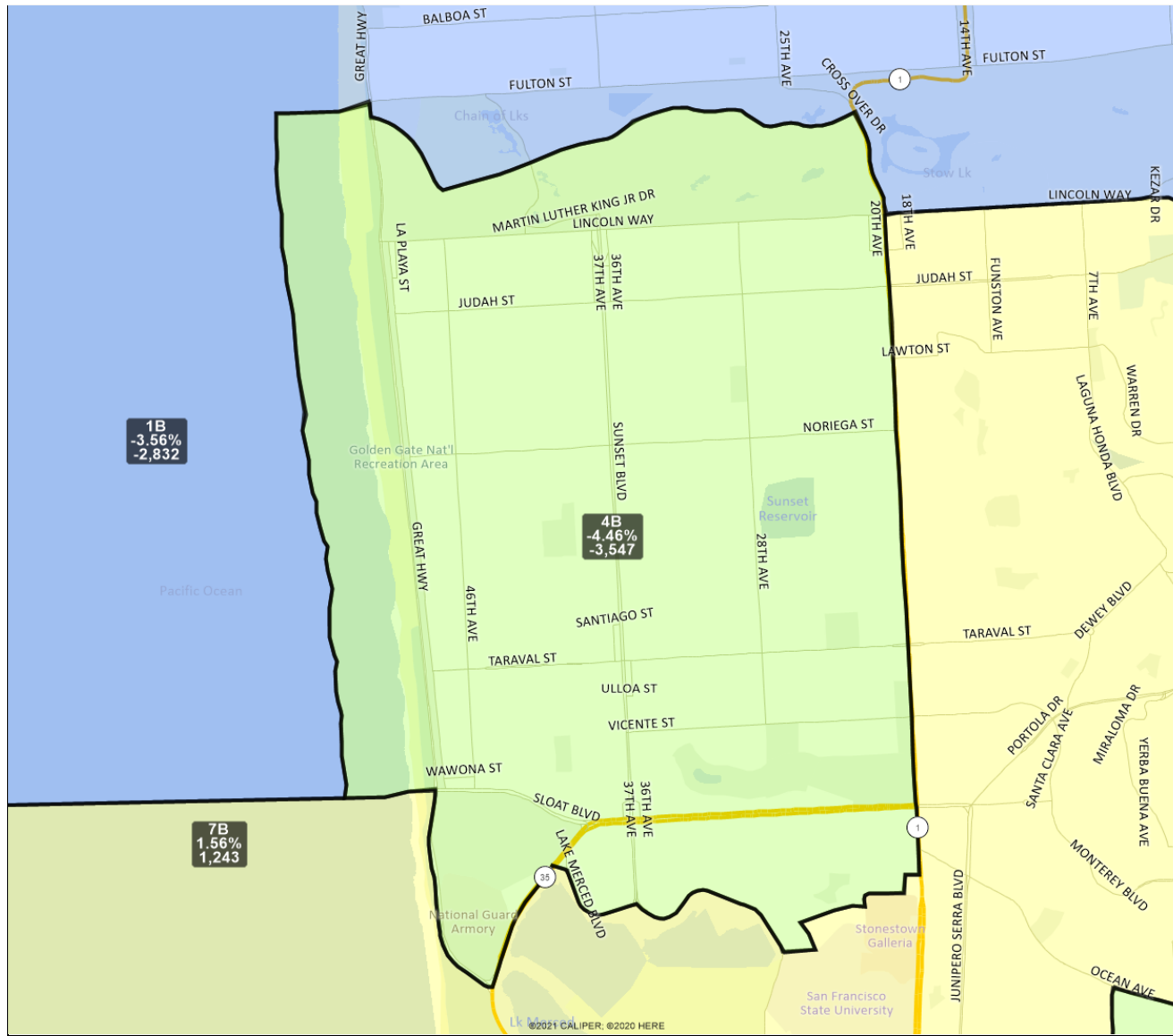
San Francisco Redistricting Task Force
Board of Supervisors Redistricting
Map 4 B; March 30, 2022



District label shows district name, % deviation, total deviation.

This is a preliminary version of San Francisco's Board of Supervisors districts and is not the final map of the Redistricting Task Force. **This is a preliminary version, not a final draft.**

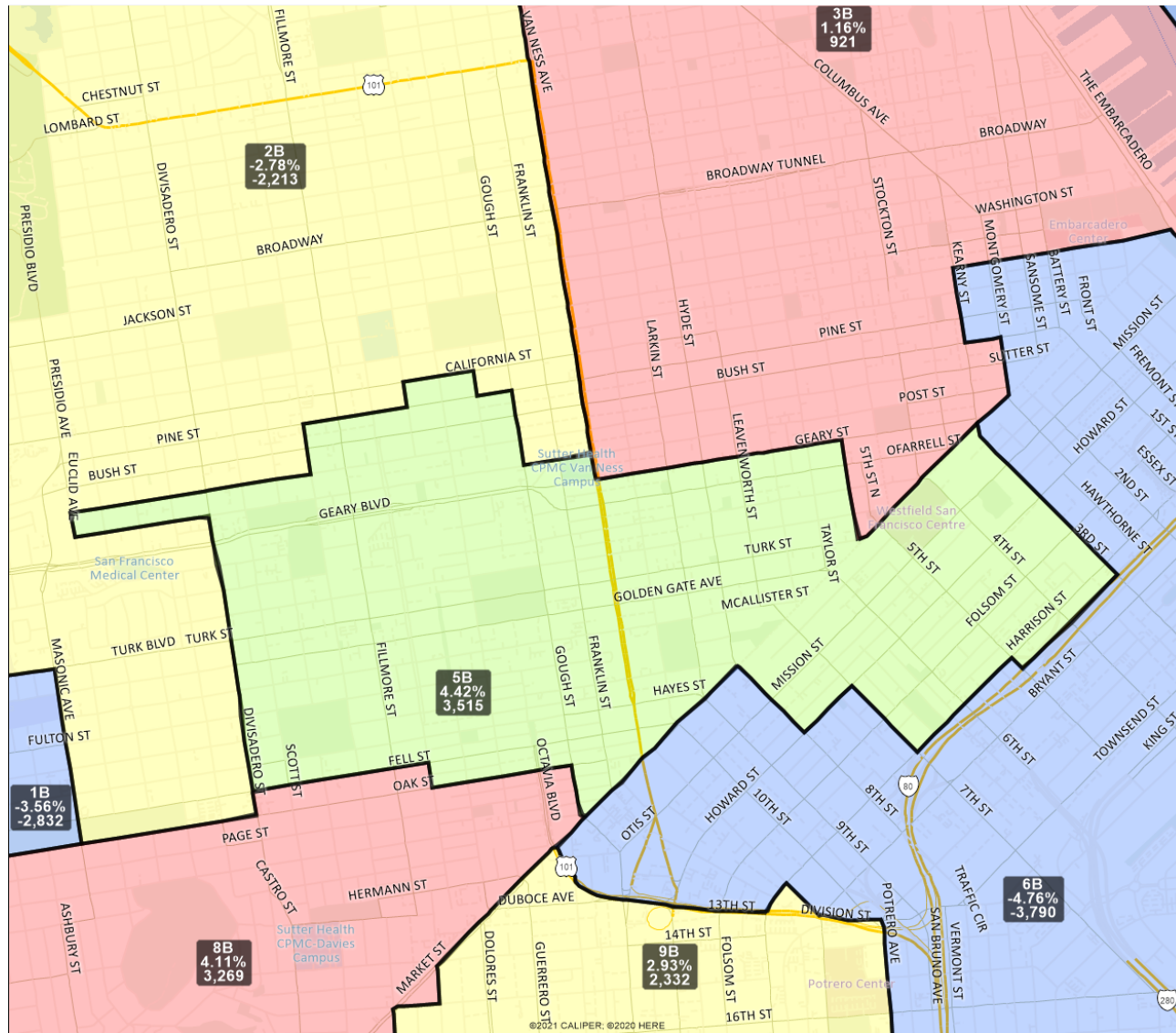
San Francisco Redistricting Task Force
Board of Supervisors Redistricting
Map 4 B; March 30, 2022



District label shows district name, % deviation, total deviation.

This is a preliminary version of San Francisco's Board of Supervisors districts and is not the final map of the Redistricting Task Force. This is a preliminary version, not a final draft.

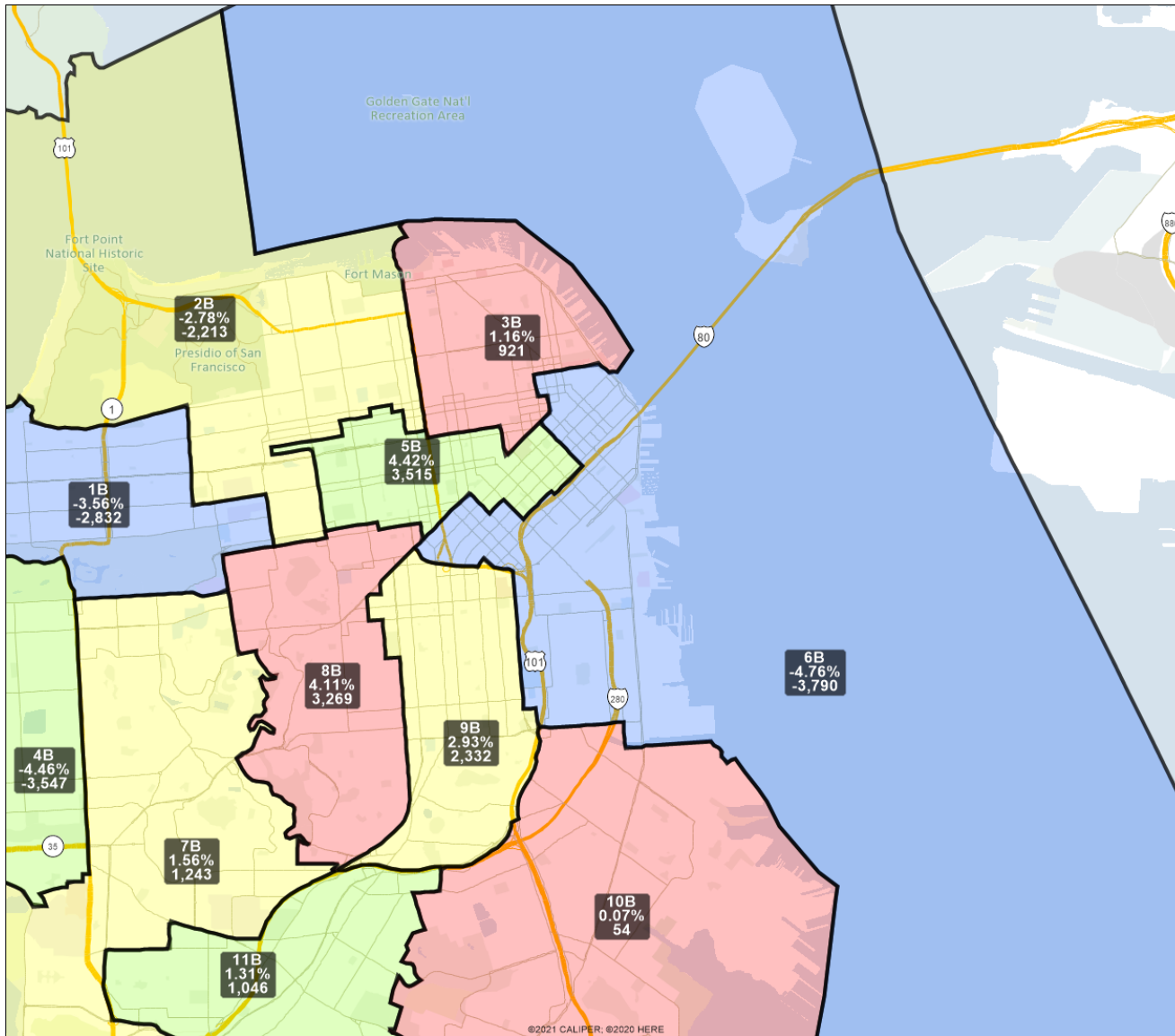
San Francisco Redistricting Task Force
Board of Supervisors Redistricting
Map 4 B; March 30, 2022



District label shows district name, % deviation, total deviation.

This is a preliminary version of San Francisco's Board of Supervisors districts and is not the final map of the Redistricting Task Force. This is a preliminary version, not a final draft.

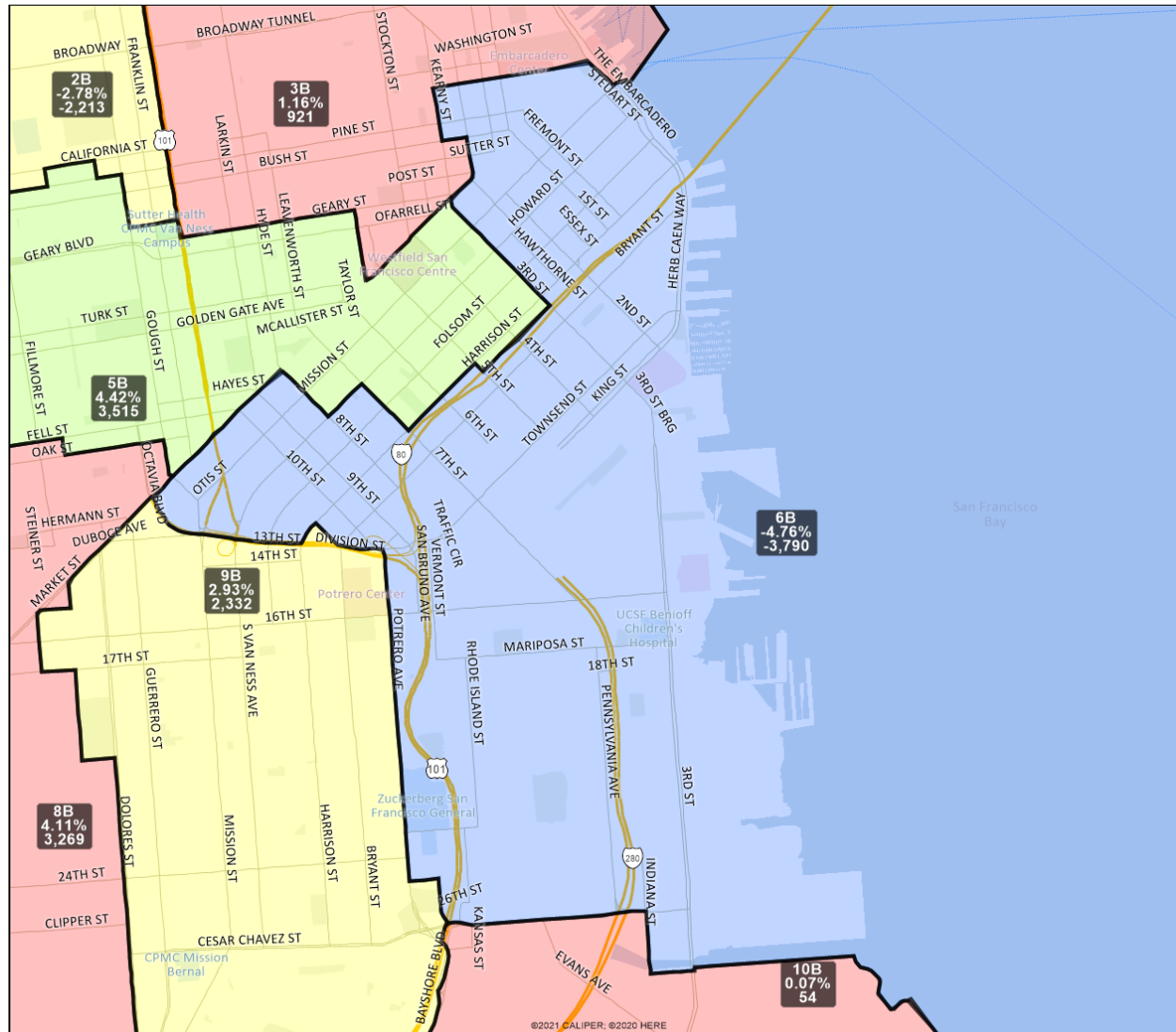
San Francisco Redistricting Task Force
Board of Supervisors Redistricting
Map 4 B; March 30, 2022



District label shows district name, % deviation, total deviation.

This is a preliminary version of San Francisco's Board of Supervisors districts and is not the final map of the Redistricting Task Force. **This is a preliminary version, not a final draft.**

San Francisco Redistricting Task Force
Board of Supervisors Redistricting
Map 4 B; March 30, 2022

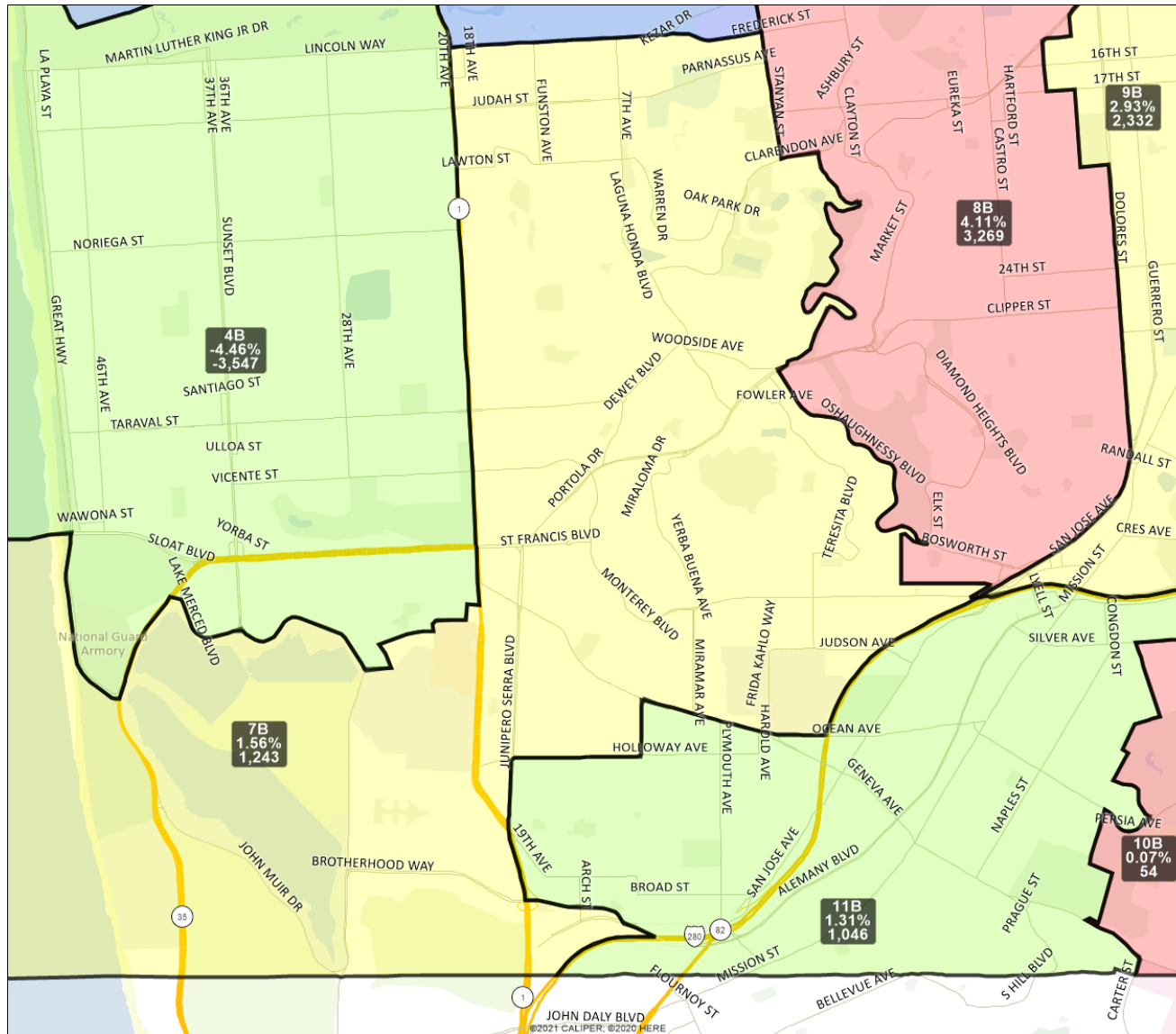


District 6B detail

District label shows district name, % deviation, total deviation.

This is a preliminary version of San Francisco's Board of Supervisors districts and is not the final map of the Redistricting Task Force. **This is a preliminary version, not a final draft.**

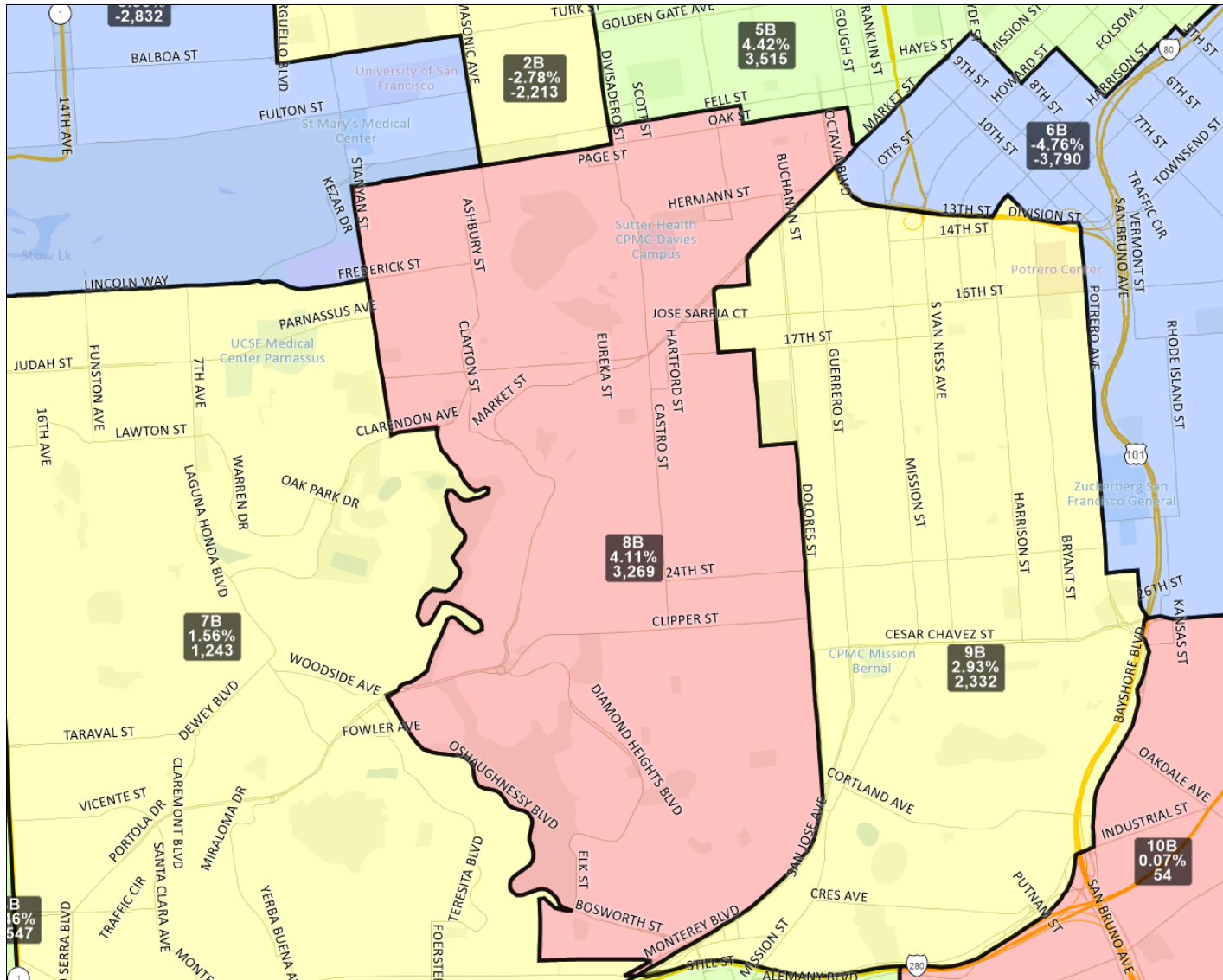
San Francisco Redistricting Task Force
Board of Supervisors Redistricting
Map 4 B; March 30, 2022



District label shows district name, % deviation, total deviation.

This is a preliminary version of San Francisco's Board of Supervisors districts and is not the final map of the Redistricting Task Force. This is a preliminary version, not a final draft.

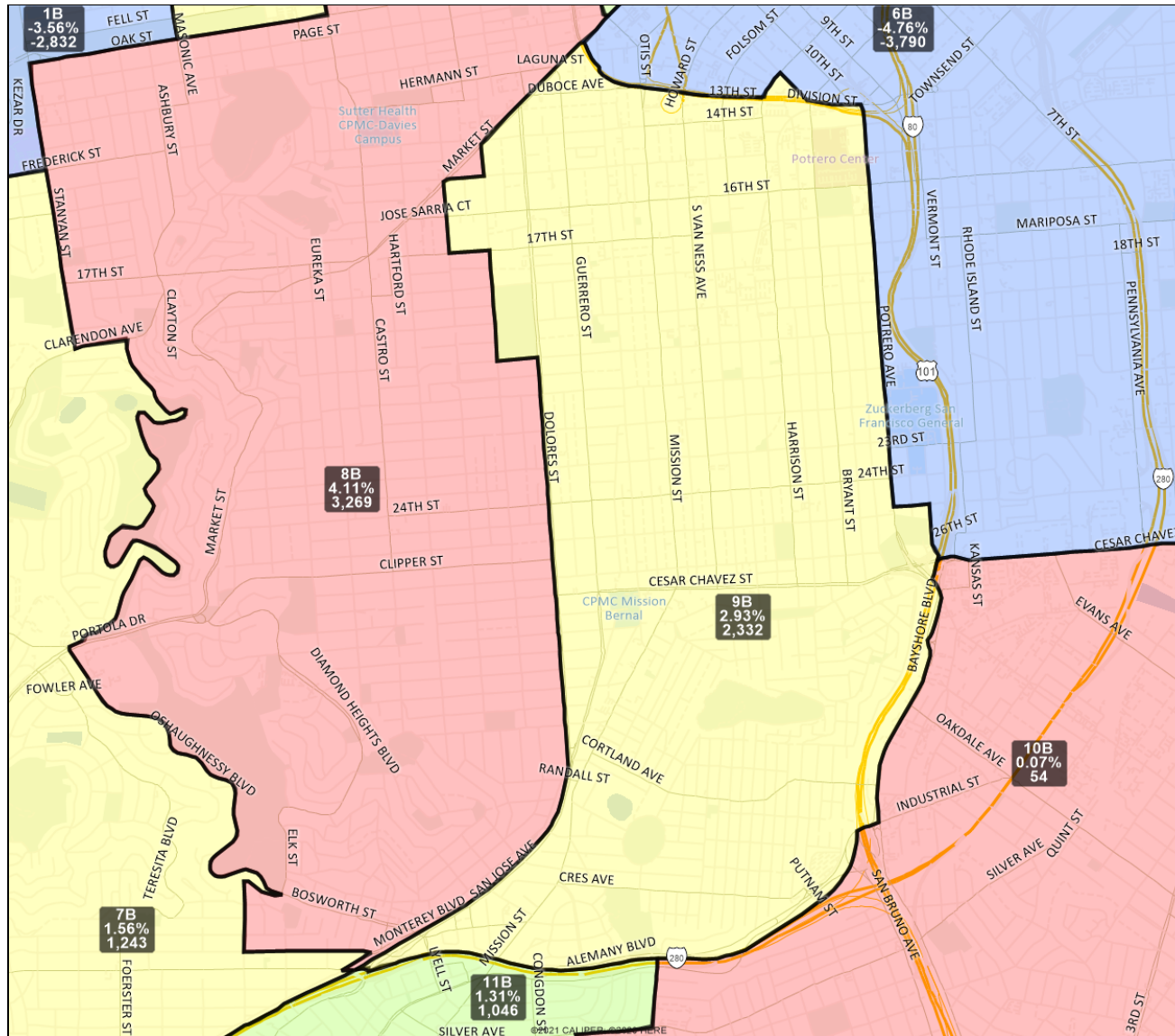
San Francisco Redistricting Task Force
Board of Supervisors Redistricting
Map 4 B; March 30, 2022



District label shows district name, % deviation, total deviation.

This is a preliminary version of San Francisco's Board of Supervisors districts and is not the final map of the Redistricting Task Force. This is a preliminary version, not a final draft.

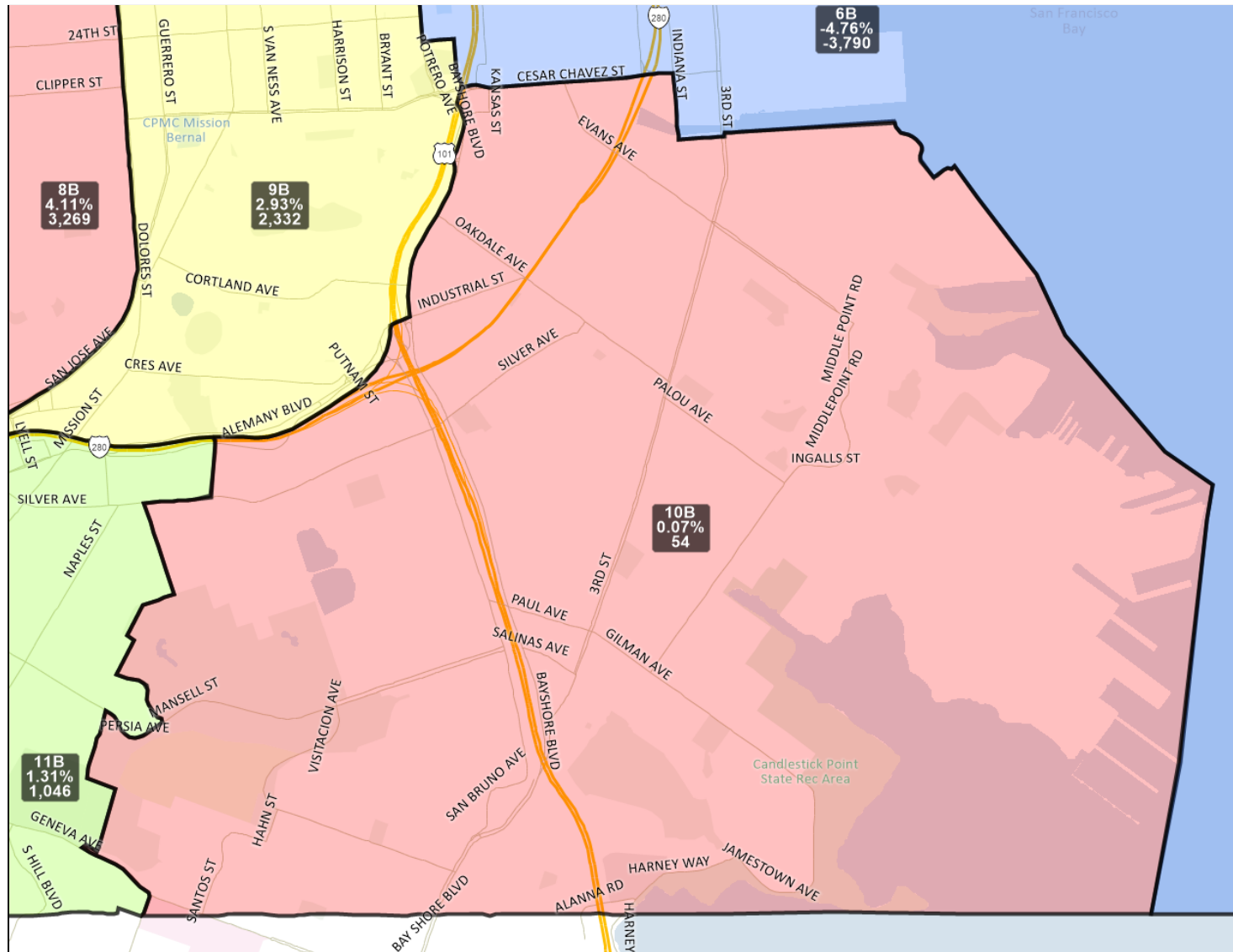
San Francisco Redistricting Task Force
Board of Supervisors Redistricting
Map 4 B; March 30, 2022



District label shows district name, % deviation, total deviation.

This is a preliminary version of San Francisco's Board of Supervisors districts and is not the final map of the Redistricting Task Force. This is a preliminary version, not a final draft.

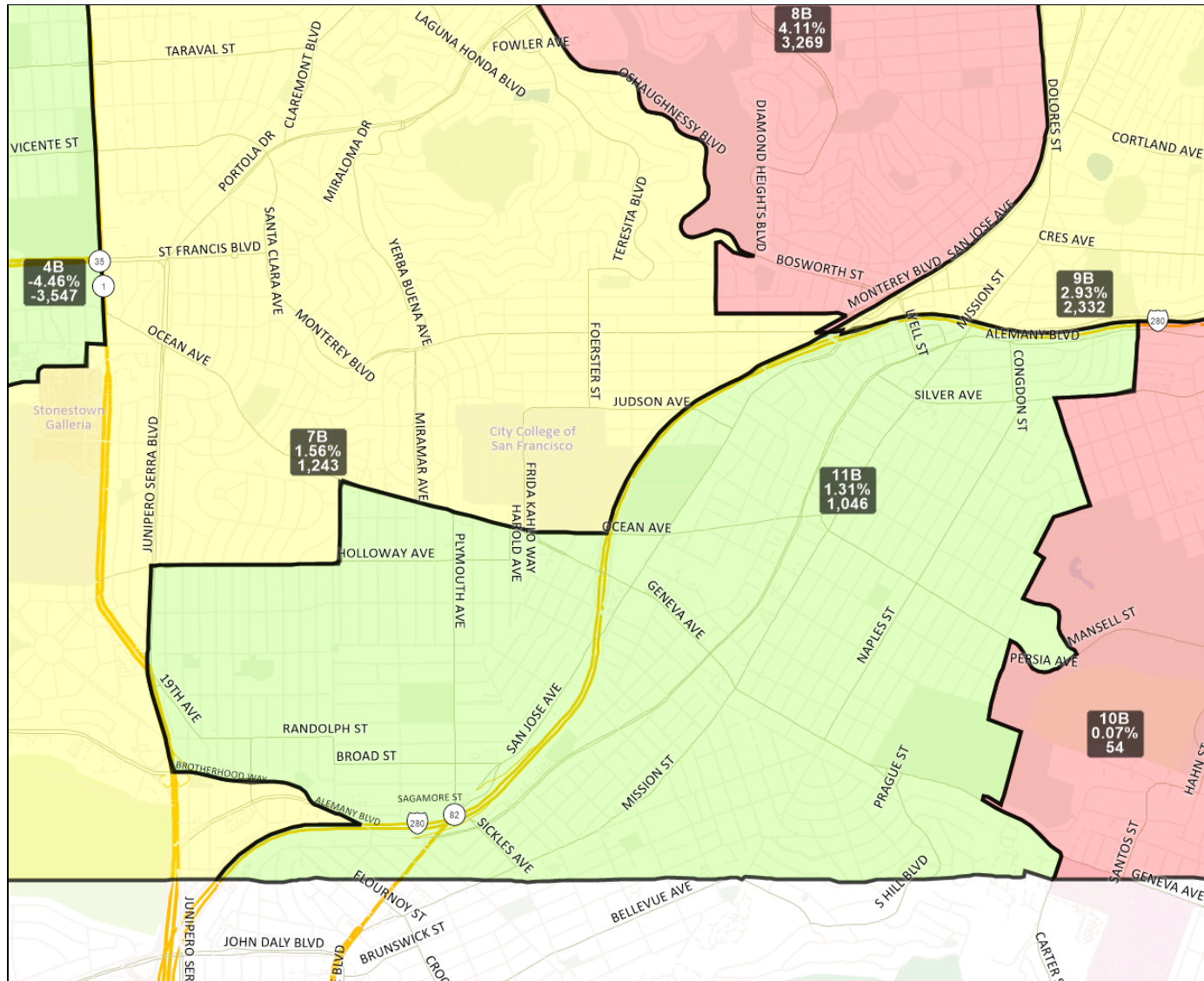
San Francisco Redistricting Task Force
Board of Supervisors Redistricting
Map 4 B; March 30, 2022



District label shows district name, % deviation, total deviation.

This is a preliminary version of San Francisco's Board of Supervisors districts and is not the final map of the Redistricting Task Force. This is a preliminary version, not a final draft.

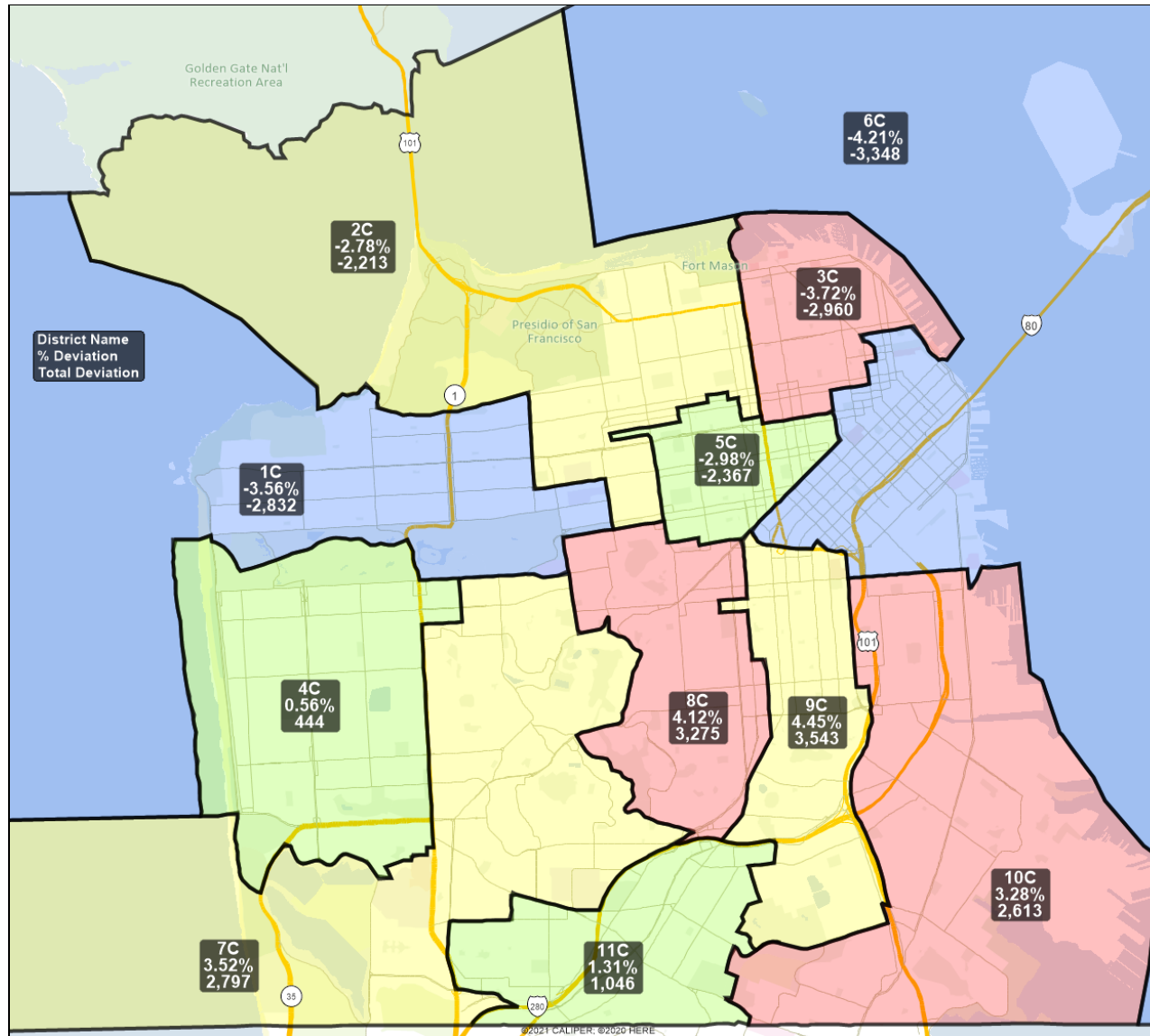
San Francisco Redistricting Task Force
Board of Supervisors Redistricting
Map 4 B; March 30, 2022



District label shows district name, % deviation, total deviation.

This is a preliminary version of San Francisco's Board of Supervisors districts and is not the final map of the Redistricting Task Force. This is a preliminary version, not a final draft.

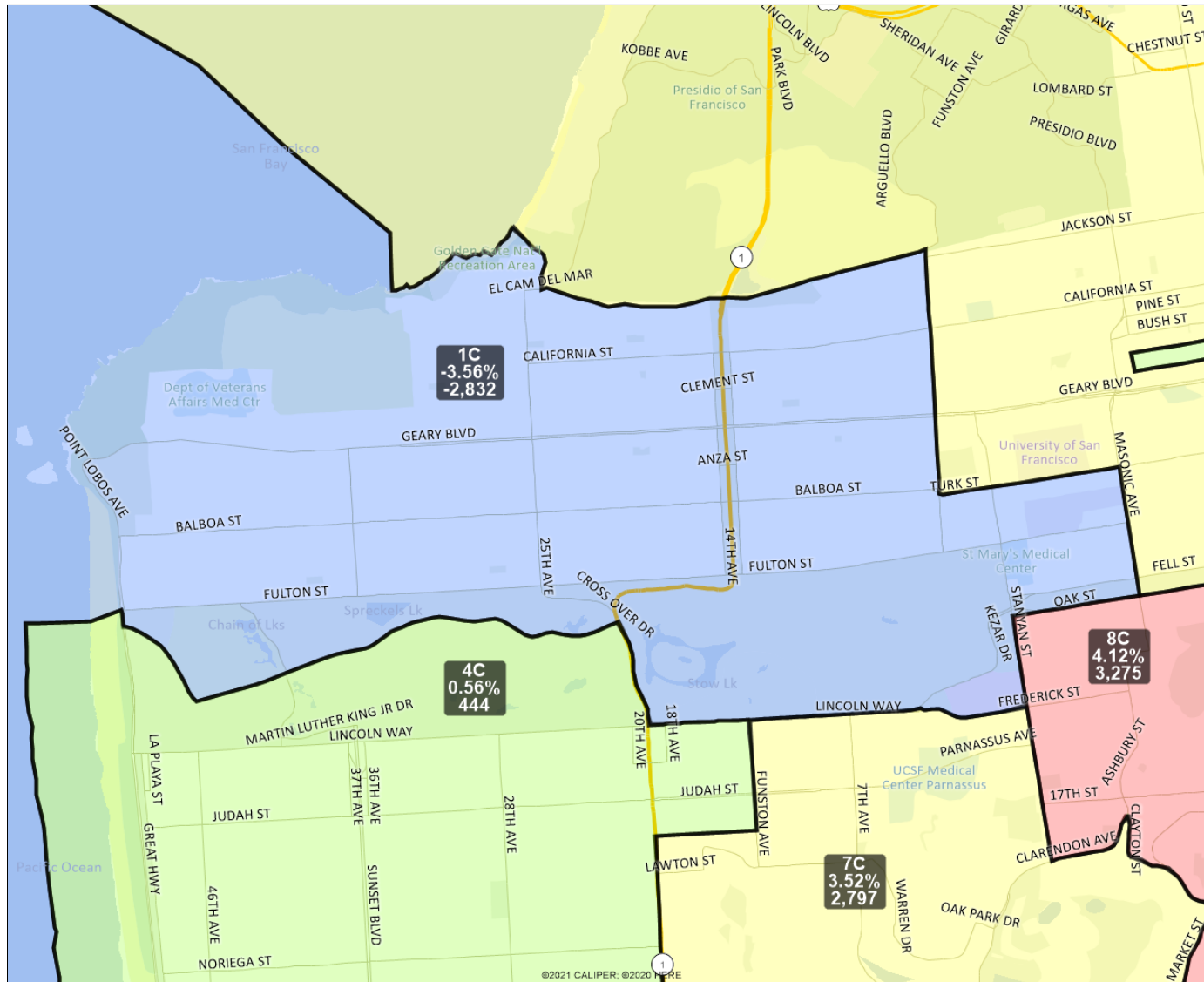
San Francisco Redistricting Task Force
Board of Supervisors Redistricting
Map 4 C; March 30, 2022



District label shows district name, % deviation, total deviation.

This is a preliminary version of San Francisco's Board of Supervisors districts and is not the final map of the Redistricting Task Force. **This is a preliminary version, not a final draft.**

San Francisco Redistricting Task Force
Board of Supervisors Redistricting
Map 4 C; March 30, 2022



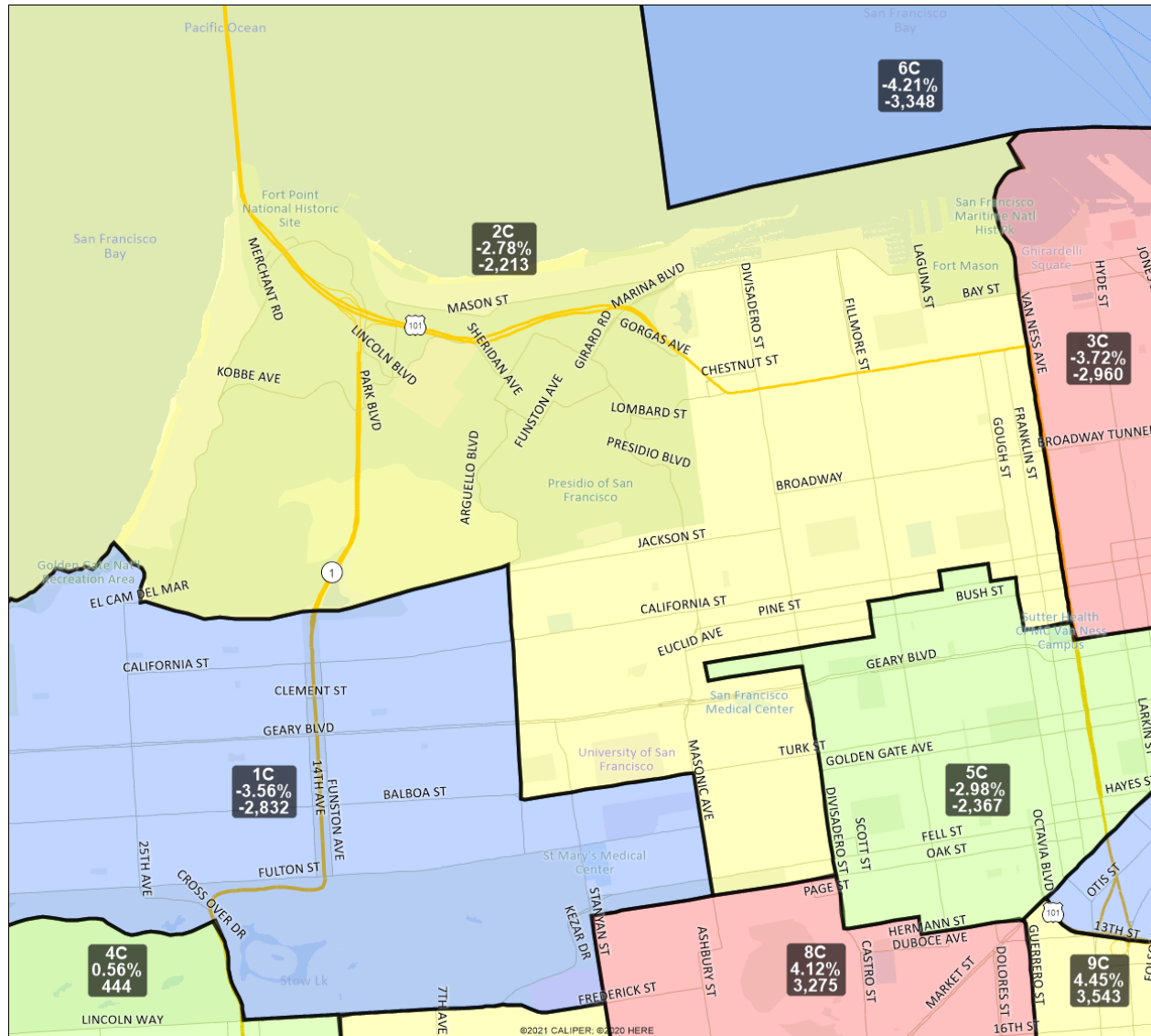
District label shows district name, % deviation, total deviation.

This is a preliminary version of San Francisco's Board of Supervisors districts and is not the final map of the Redistricting Task Force. **This is a preliminary version, not a final draft.**

San Francisco Redistricting Task Force

Board of Supervisors Redistricting

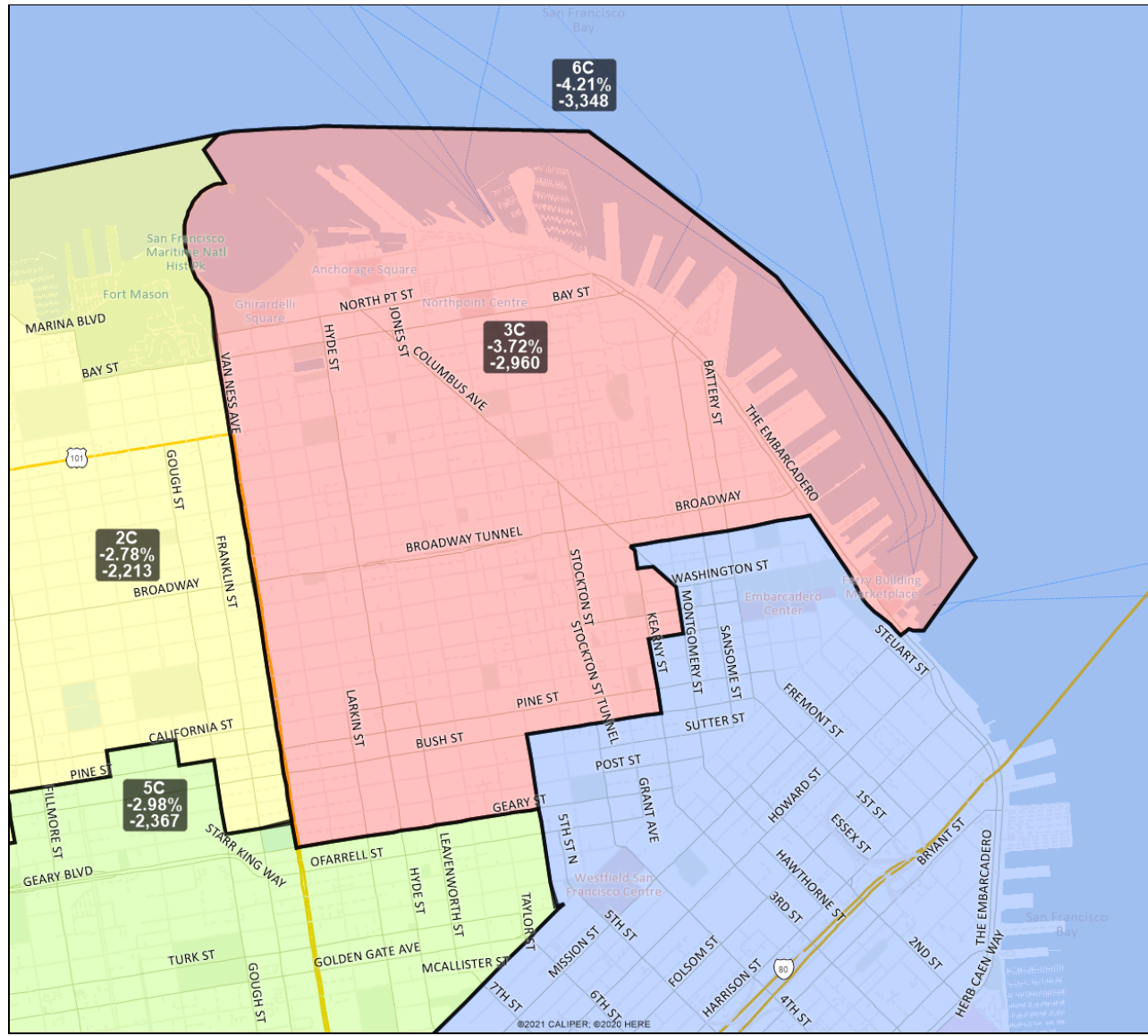
Map 4 C; March 30, 2022



District label shows district name, % deviation, total deviation.

This is a preliminary version of San Francisco's Board of Supervisors districts and is not the final map of the Redistricting Task Force. This is a preliminary version, not a final draft.

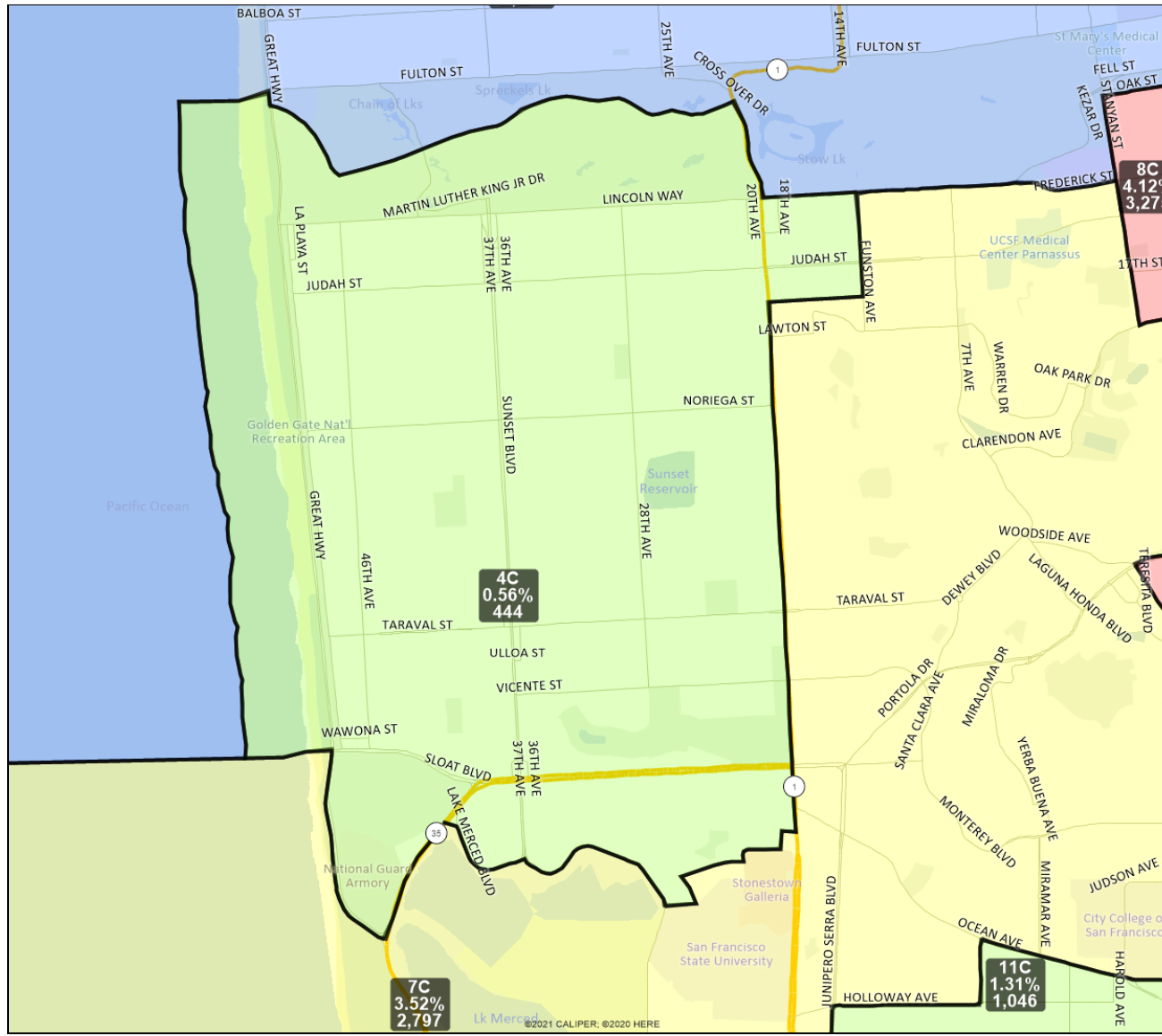
San Francisco Redistricting Task Force
Board of Supervisors Redistricting
Map 4 C; March 30, 2022



District label shows district name, % deviation, total deviation.

This is a preliminary version of San Francisco's Board of Supervisors districts and is not the final map of the Redistricting Task Force. **This is a preliminary version, not a final draft.**

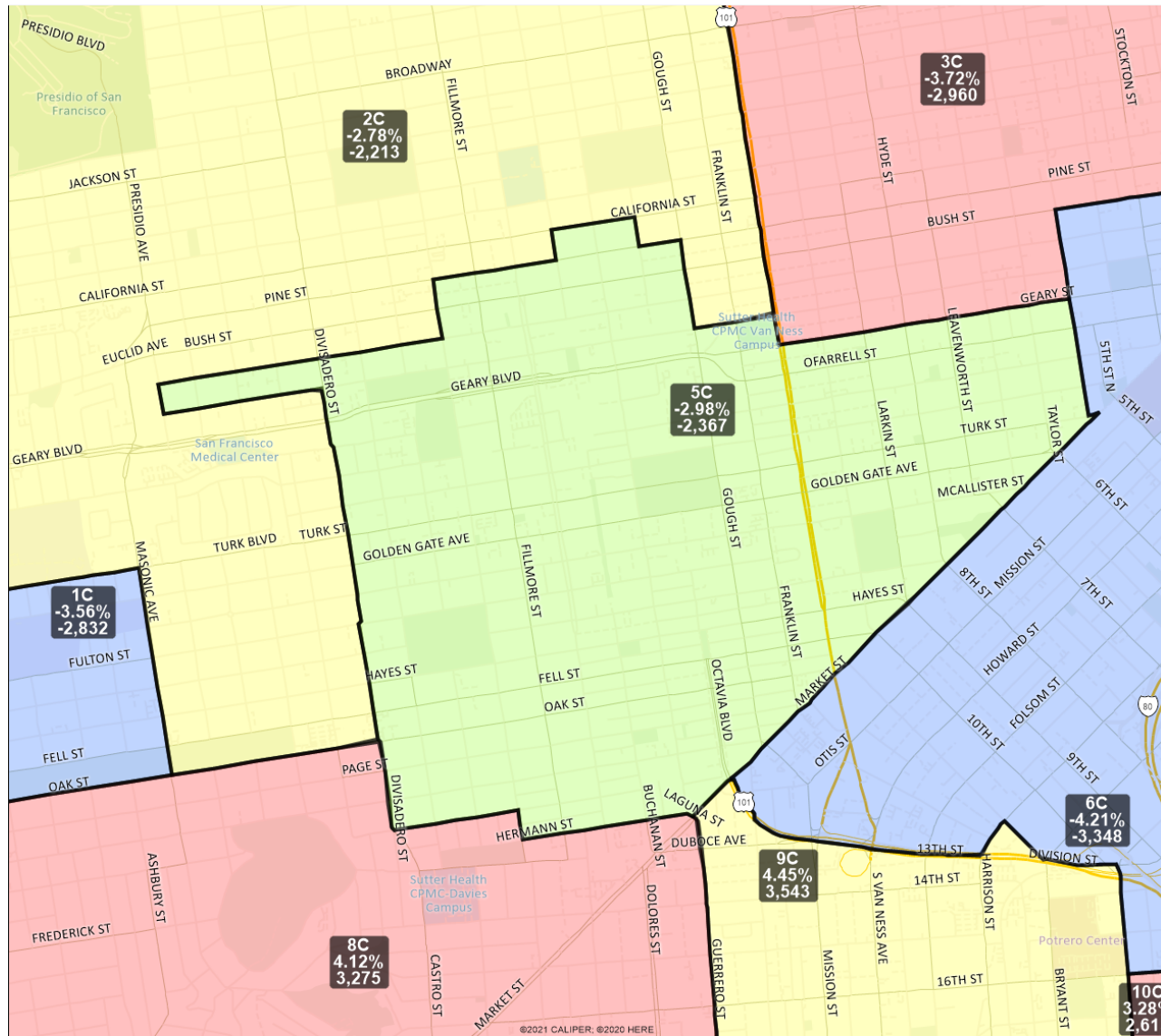
San Francisco Redistricting Task Force
Board of Supervisors Redistricting
Map 4 C; March 30, 2022



District label shows district name, % deviation, total deviation.

This is a preliminary version of San Francisco's Board of Supervisors districts and is not the final map of the Redistricting Task Force. This is a preliminary version, not a final draft.

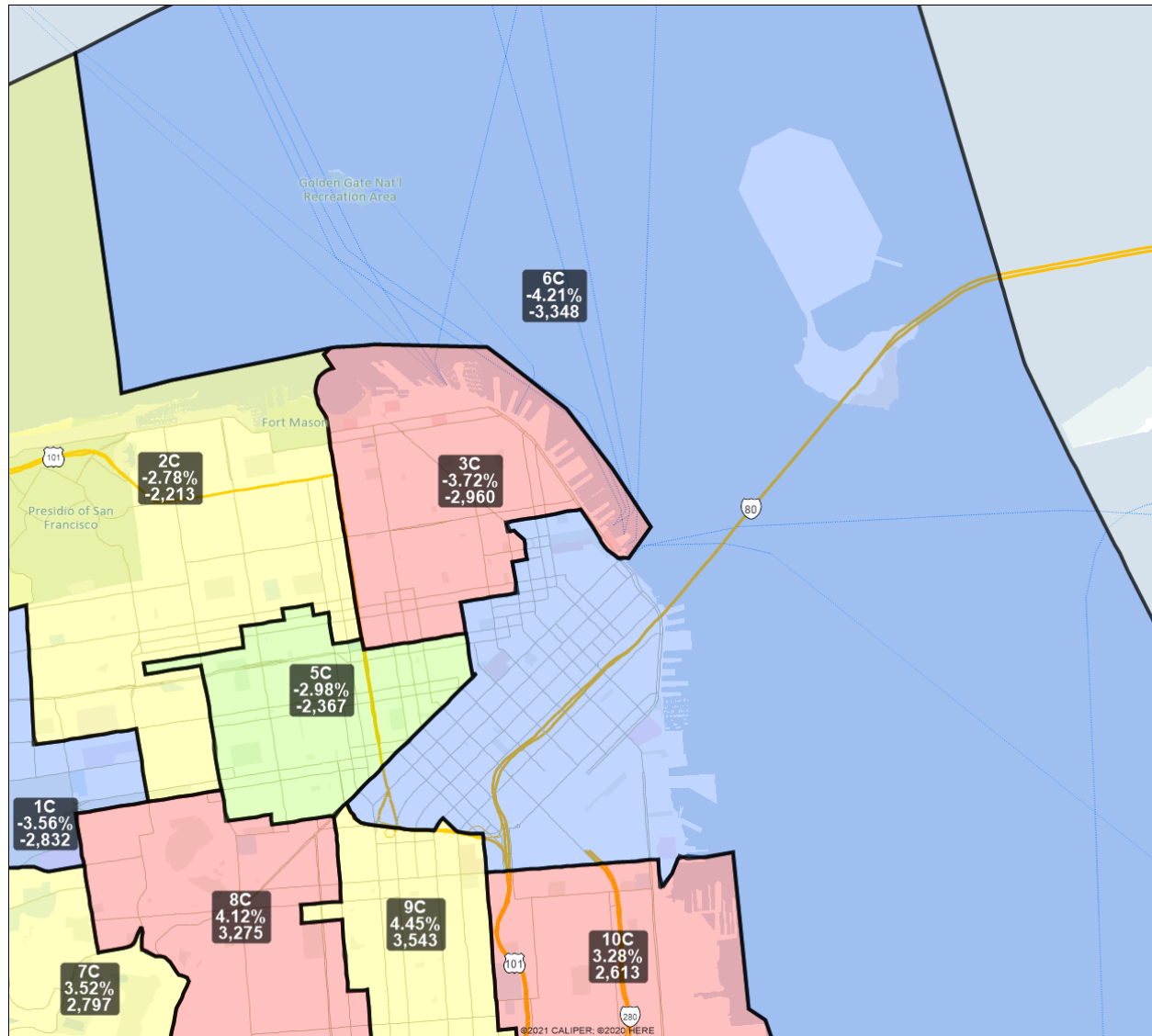
San Francisco Redistricting Task Force
Board of Supervisors Redistricting
Map 4 C; March 30, 2022



District label shows district name, % deviation, total deviation.

This is a preliminary version of San Francisco's Board of Supervisors districts and is not the final map of the Redistricting Task Force. This is a preliminary version, not a final draft.

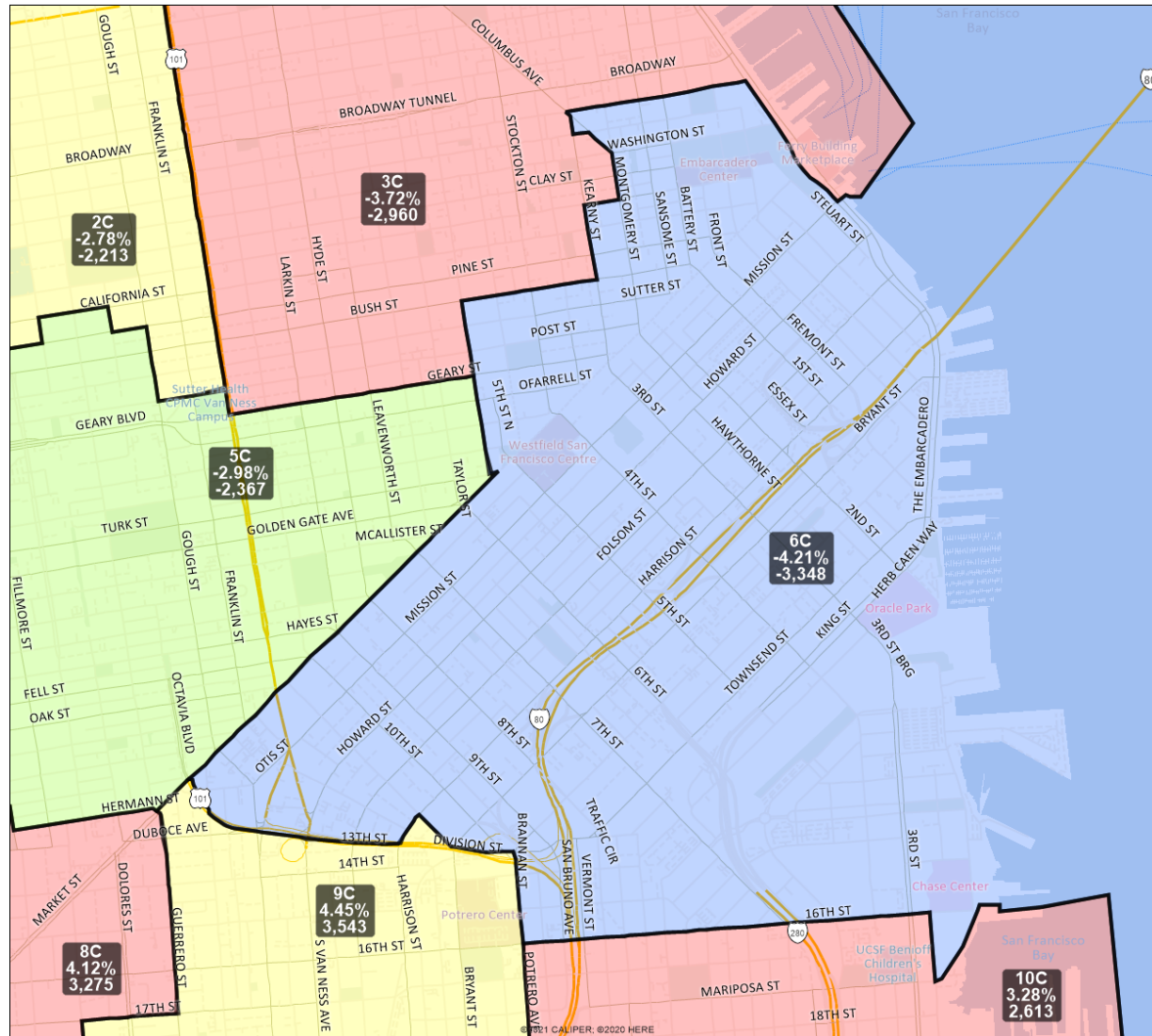
San Francisco Redistricting Task Force
Board of Supervisors Redistricting
Map 4 C; March 30, 2022



District label shows district name, % deviation, total deviation.

This is a preliminary version of San Francisco's Board of Supervisors districts and is not the final map of the Redistricting Task Force. **This is a preliminary version, not a final draft.**

San Francisco Redistricting Task Force
Board of Supervisors Redistricting
Map 4 C; March 30, 2022



District 6C detail

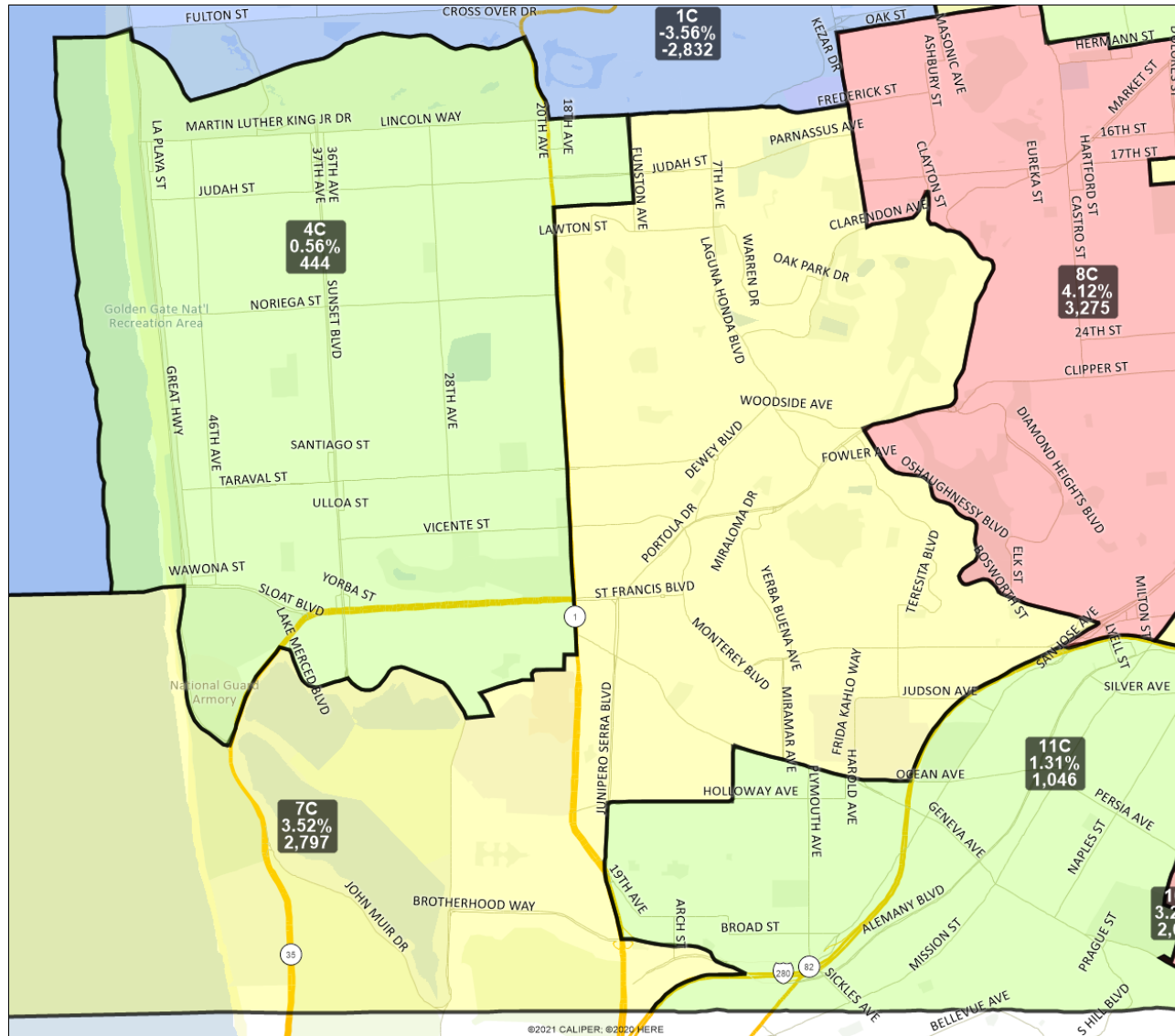
District label shows district name, % deviation, total deviation.

This is a preliminary version of San Francisco's Board of Supervisors districts and is not the final map of the Redistricting Task Force. This is a preliminary version, not a final draft.

San Francisco Redistricting Task Force

Board of Supervisors Redistricting

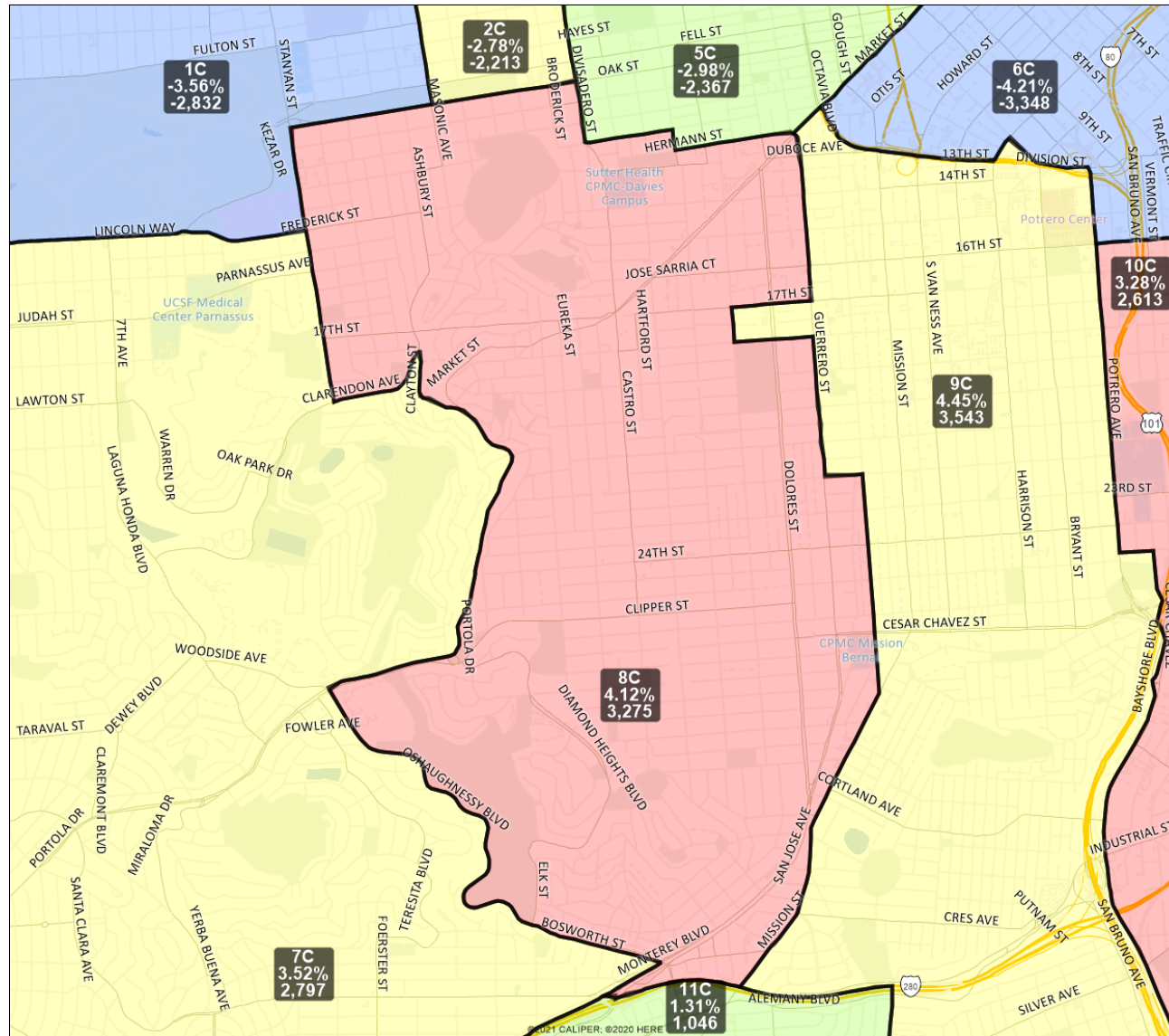
Map 4 C; March 30, 2022



District label shows district name, % deviation, total deviation.

This is a preliminary version of San Francisco's Board of Supervisors districts and is not the final map of the Redistricting Task Force. This is a preliminary version, not a final draft.

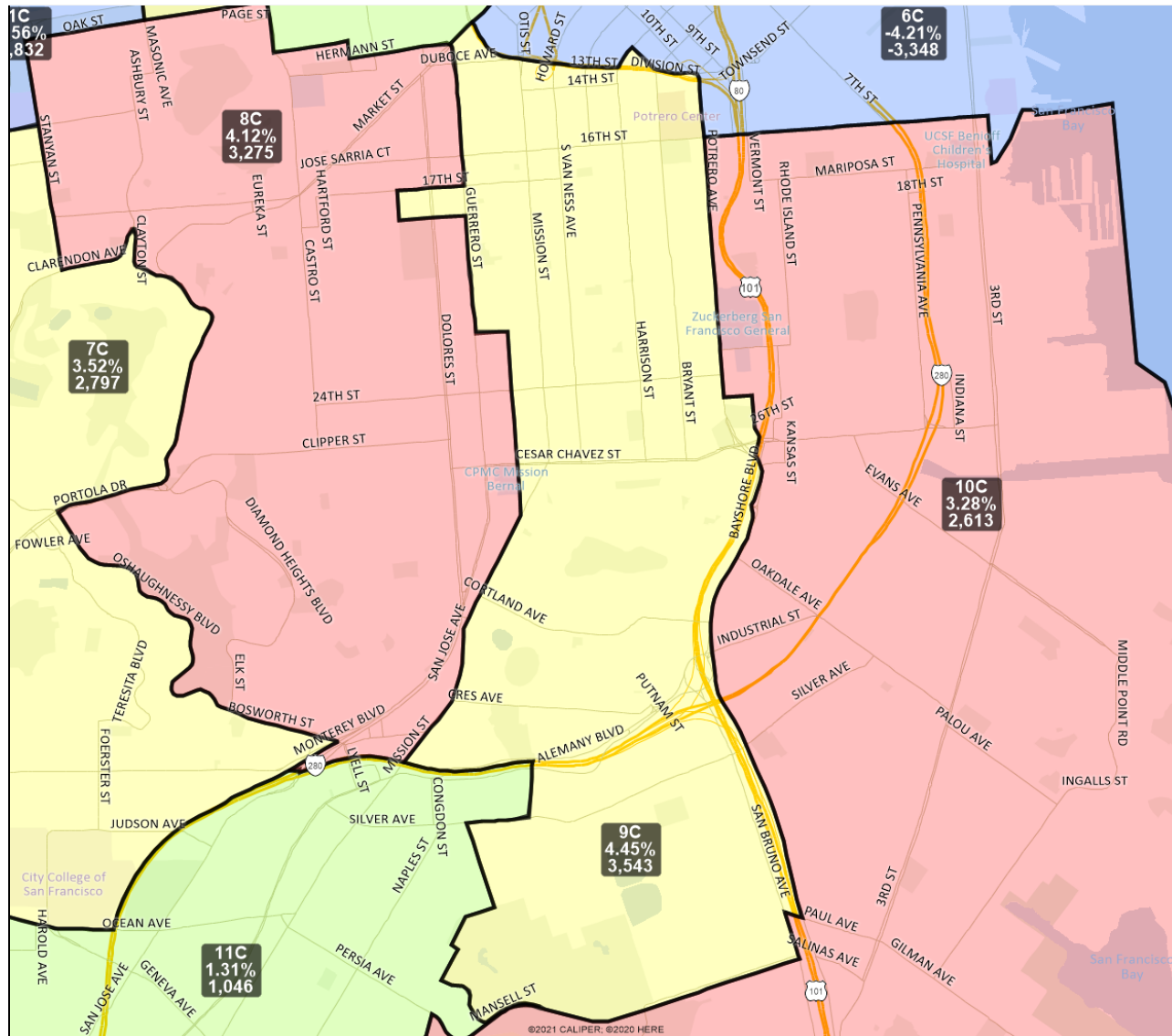
San Francisco Redistricting Task Force
Board of Supervisors Redistricting
Map 4 C; March 30, 2022



District label shows district name, % deviation, total deviation.

This is a preliminary version of San Francisco's Board of Supervisors districts and is not the final map of the Redistricting Task Force. This is a preliminary version, not a final draft.

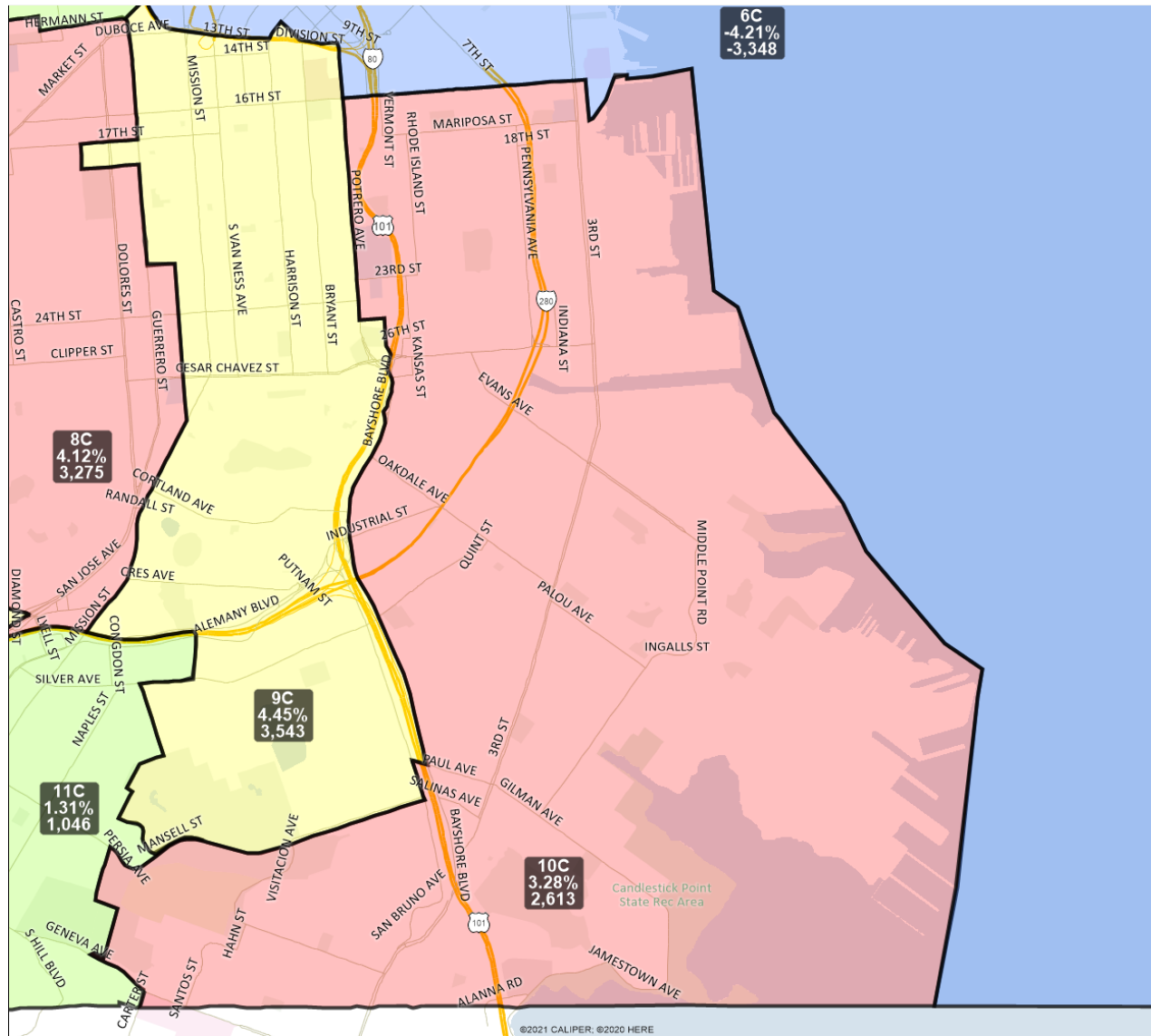
San Francisco Redistricting Task Force
Board of Supervisors Redistricting
Map 4 C; March 30, 2022



District label shows district name, % deviation, total deviation.

This is a preliminary version of San Francisco's Board of Supervisors districts and is not the final map of the Redistricting Task Force. **This is a preliminary version, not a final draft.**

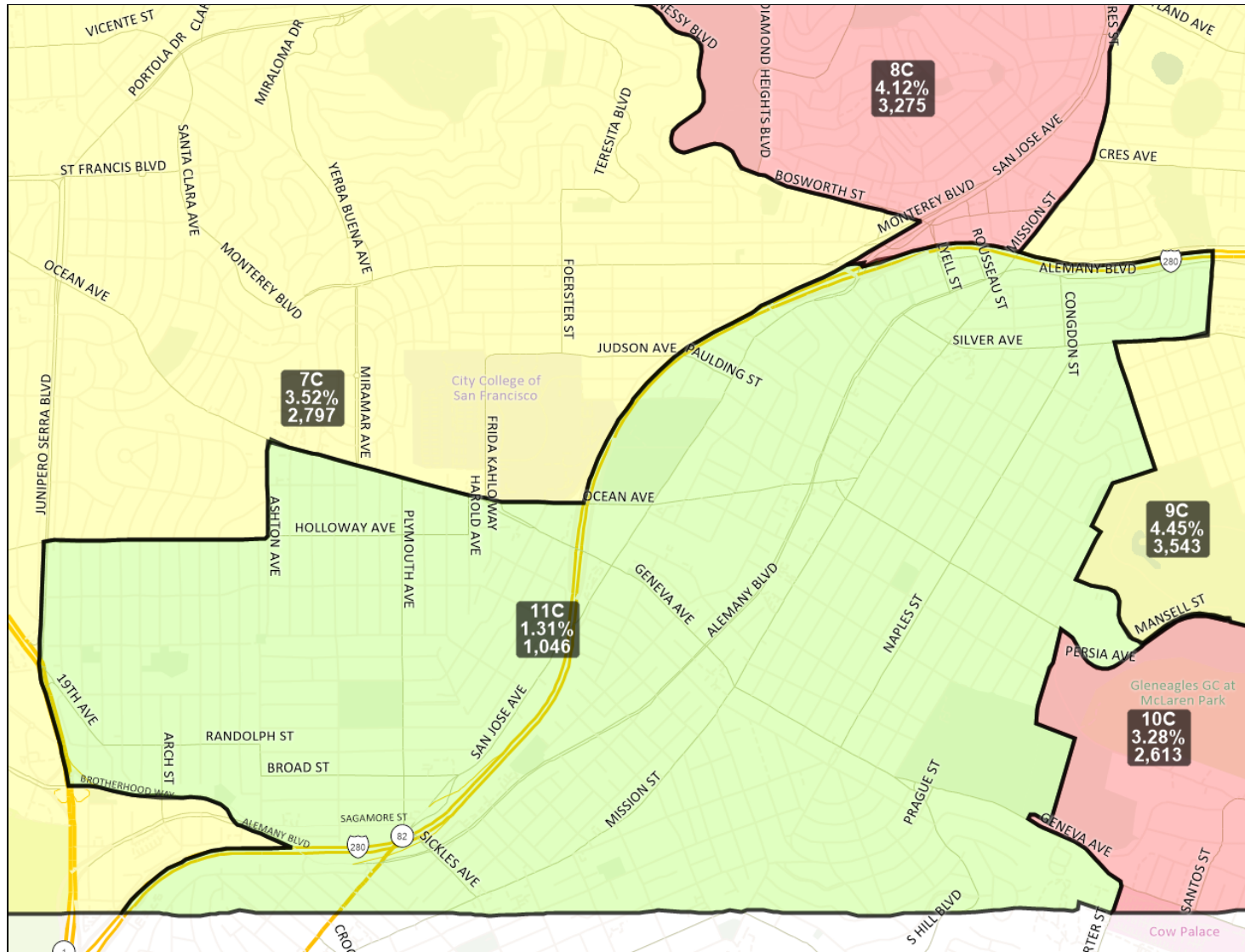
San Francisco Redistricting Task Force
Board of Supervisors Redistricting
Map 4 C; March 30, 2022



District label shows district name, % deviation, total deviation.

This is a preliminary version of San Francisco's Board of Supervisors districts and is not the final map of the Redistricting Task Force. This is a preliminary version, not a final draft.

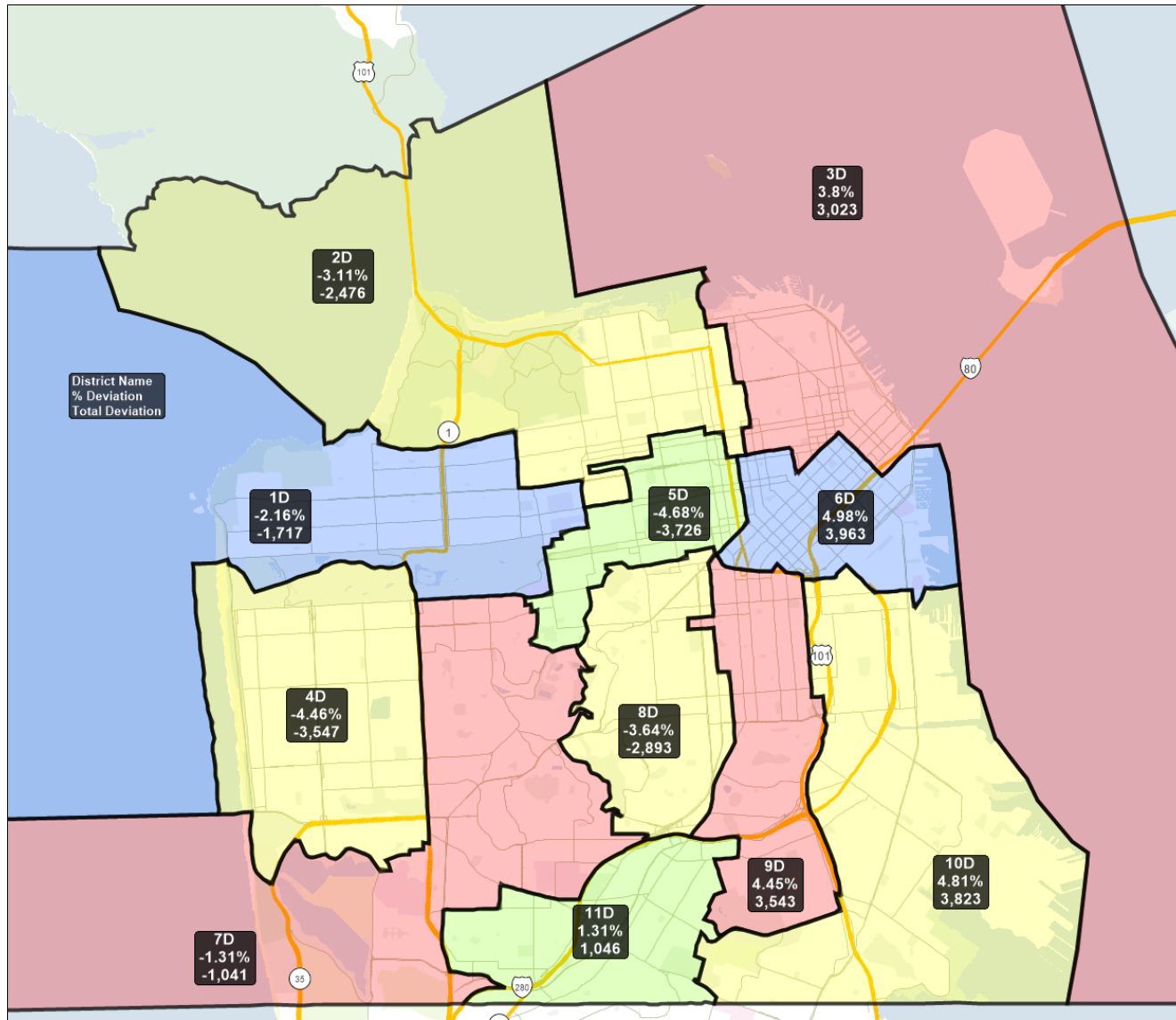
San Francisco Redistricting Task Force
Board of Supervisors Redistricting
Map 4 C; March 30, 2022



District label shows district name, % deviation, total deviation.

This is a preliminary version of San Francisco's Board of Supervisors districts and is not the final map of the Redistricting Task Force. This is a preliminary version, not a final draft.

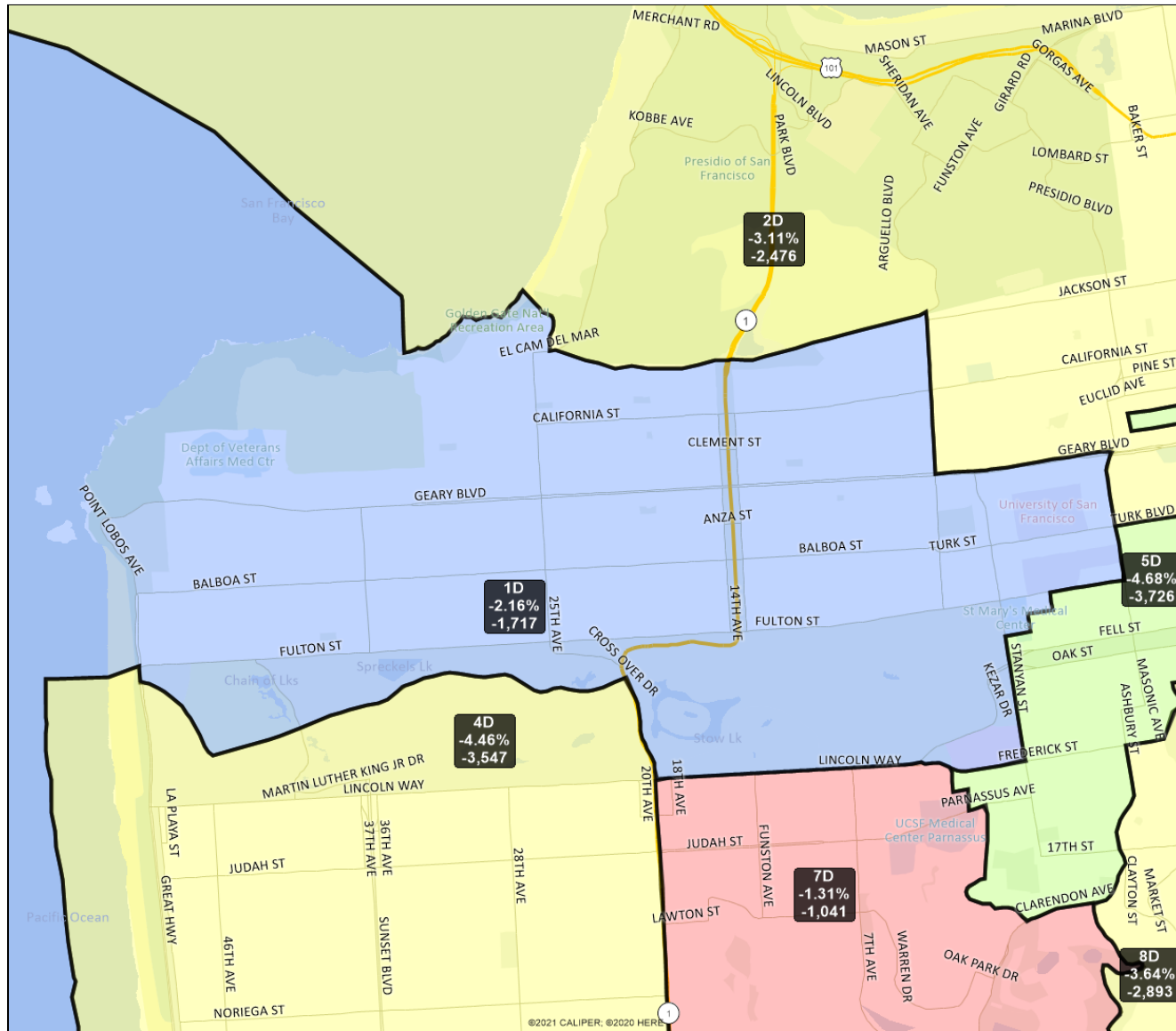
San Francisco Redistricting Task Force
Board of Supervisors Redistricting
Map 4 D; March 30, 2022



District label shows district name, % deviation, total deviation.

This is a preliminary version of San Francisco's Board of Supervisors districts and is not the final map of the Redistricting Task Force. This is a preliminary version, not a final draft.

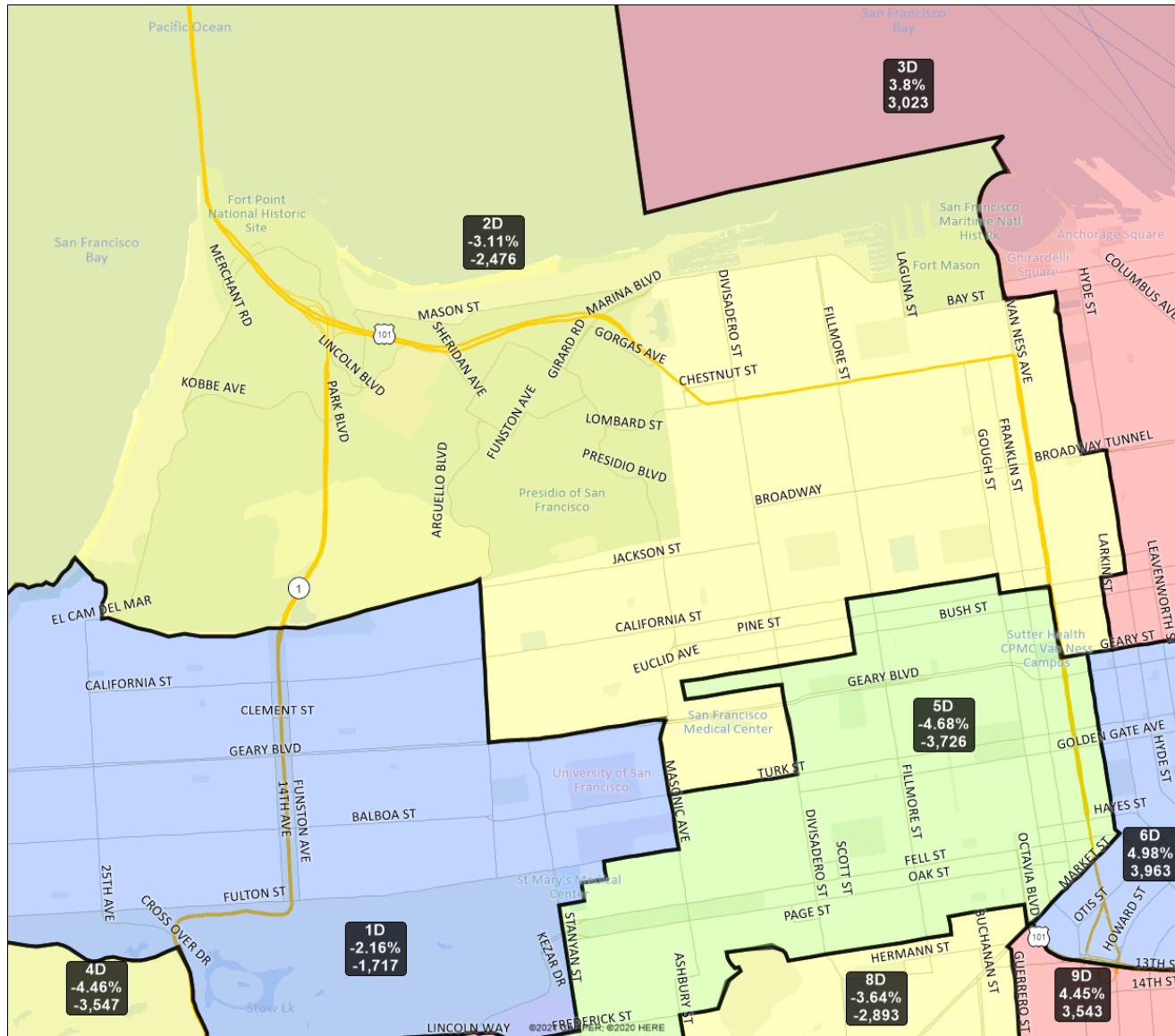
San Francisco Redistricting Task Force
Board of Supervisors Redistricting
Map 4 D; March 30, 2022



District label shows district name, % deviation, total deviation.

This is a preliminary version of San Francisco's Board of Supervisors districts and is not the final map of the Redistricting Task Force. This is a preliminary version, not a final draft.

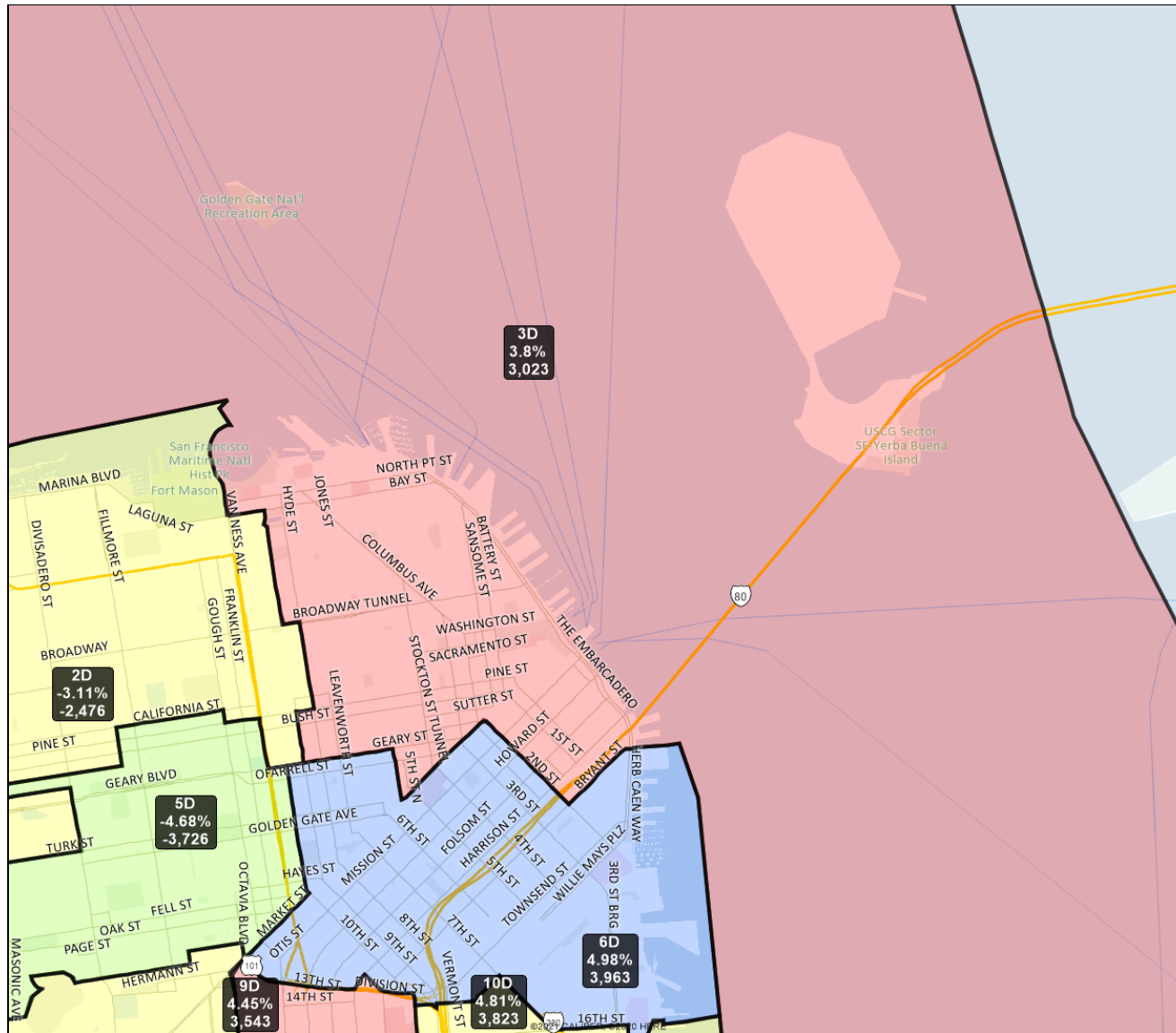
San Francisco Redistricting Task Force
Board of Supervisors Redistricting
Map 4 D; March 30, 2022



District label shows district name, % deviation, total deviation.

This is a preliminary version of San Francisco's Board of Supervisors districts and is not the final map of the Redistricting Task Force. This is a preliminary version, not a final draft.

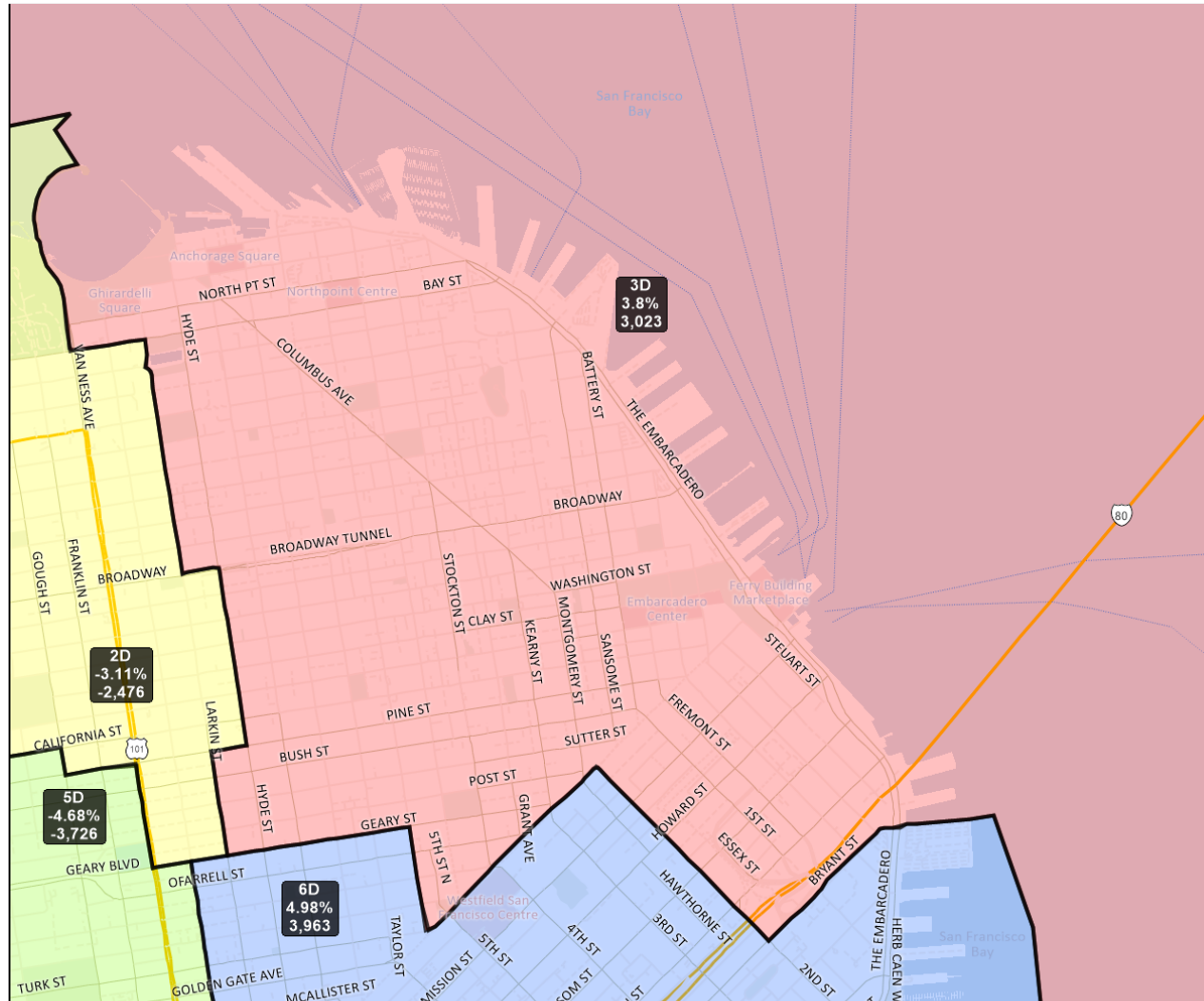
San Francisco Redistricting Task Force
Board of Supervisors Redistricting
Map 4 D; March 30, 2022



District label shows district name, % deviation, total deviation.

This is a preliminary version of San Francisco's Board of Supervisors districts and is not the final map of the Redistricting Task Force. This is a preliminary version, not a final draft.

San Francisco Redistricting Task Force
Board of Supervisors Redistricting
Map 4 D; March 30, 2022

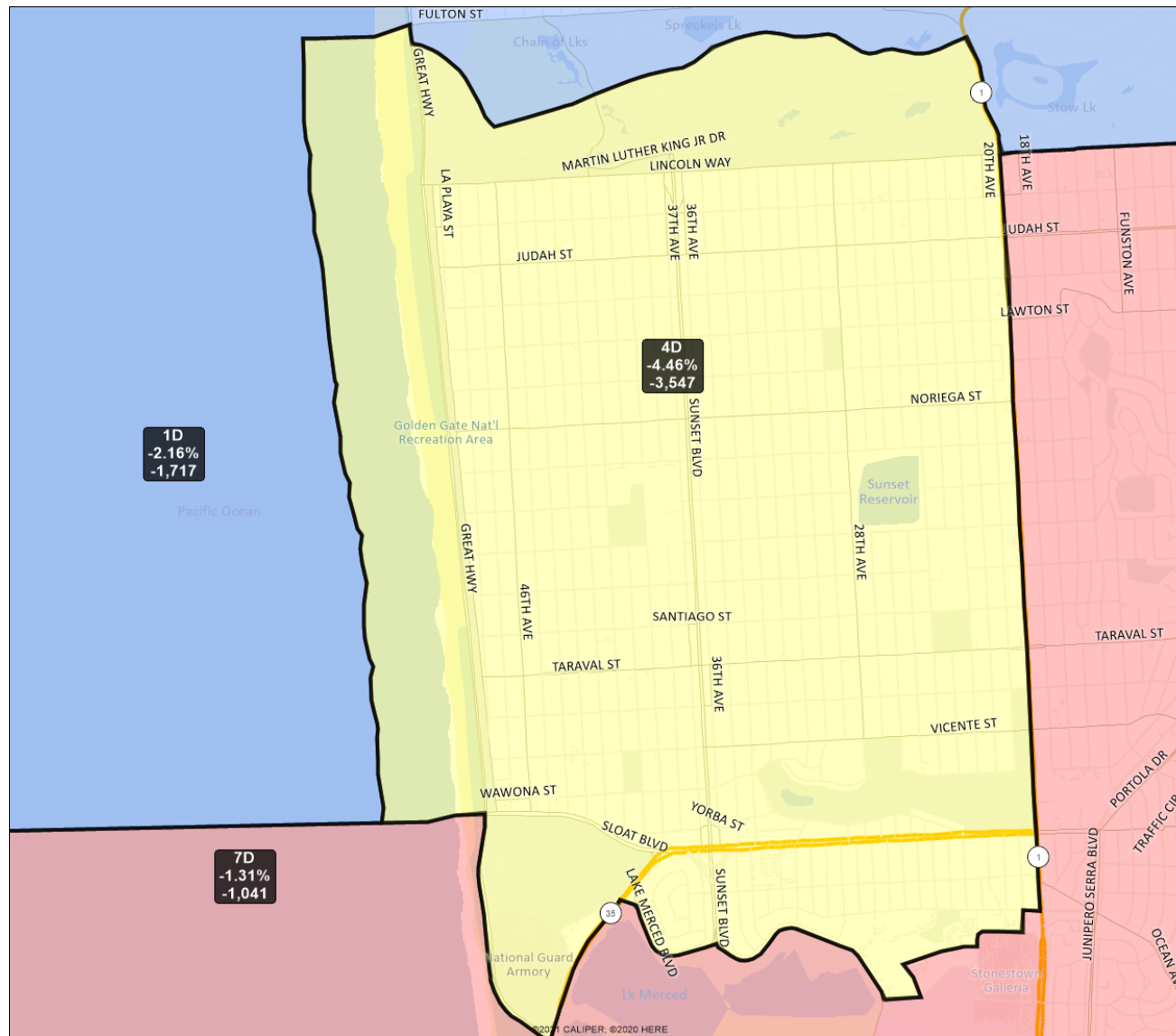


District 3D detail

District label shows district name, % deviation, total deviation.

This is a preliminary version of San Francisco's Board of Supervisors districts and is not the final map of the Redistricting Task Force. **This is a preliminary version, not a final draft.**

San Francisco Redistricting Task Force
Board of Supervisors Redistricting
Map 4 D; March 30, 2022



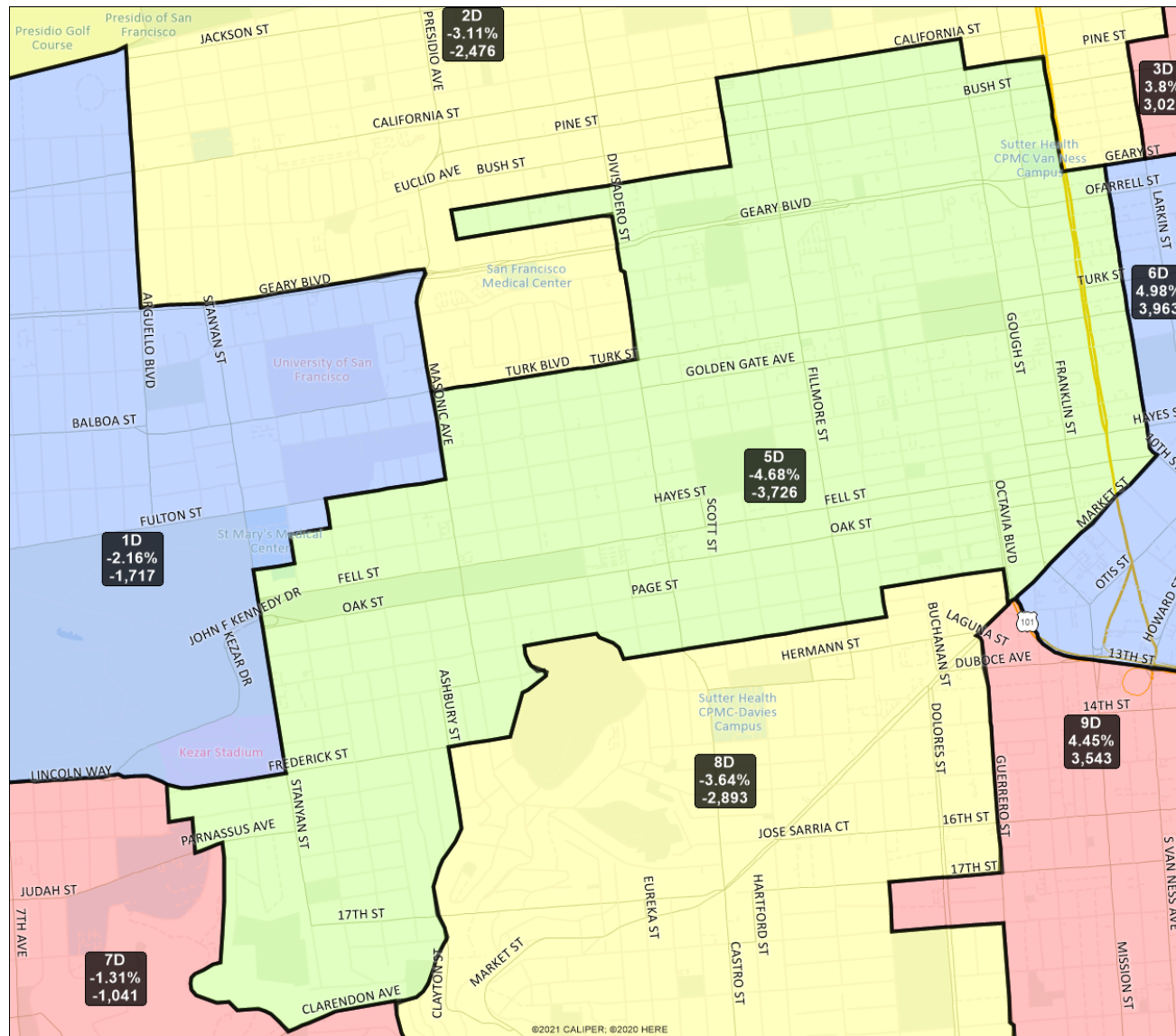
District label shows district name, % deviation, total deviation.

This is a preliminary version of San Francisco's Board of Supervisors districts and is not the final map of the Redistricting Task Force. **This is a preliminary version, not a final draft.**

San Francisco Redistricting Task Force

Board of Supervisors Redistricting

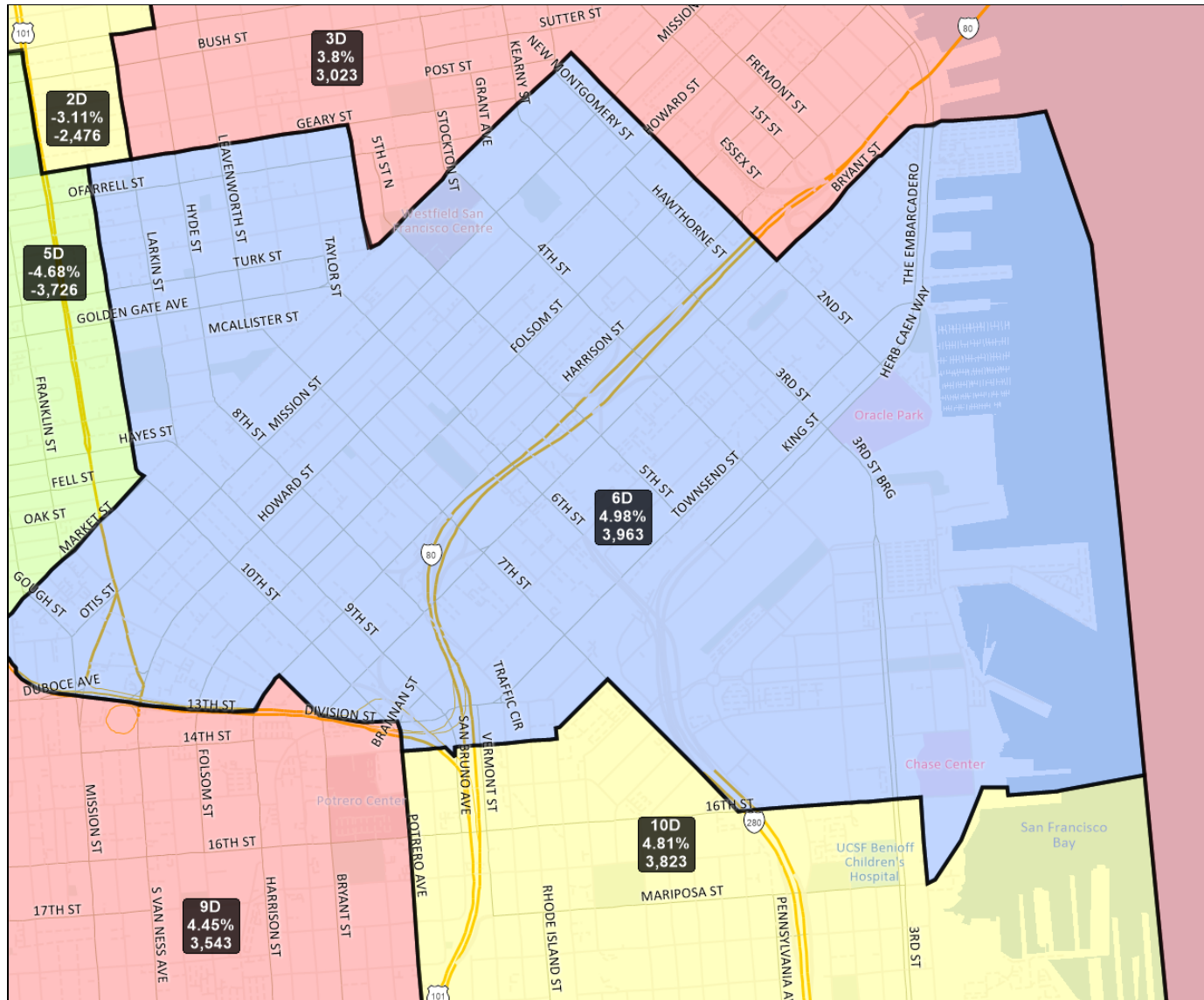
Map 4 D; March 30, 2022



District label shows district name, % deviation, total deviation.

This is a preliminary version of San Francisco's Board of Supervisors districts and is not the final map of the Redistricting Task Force. This is a preliminary version, not a final draft.

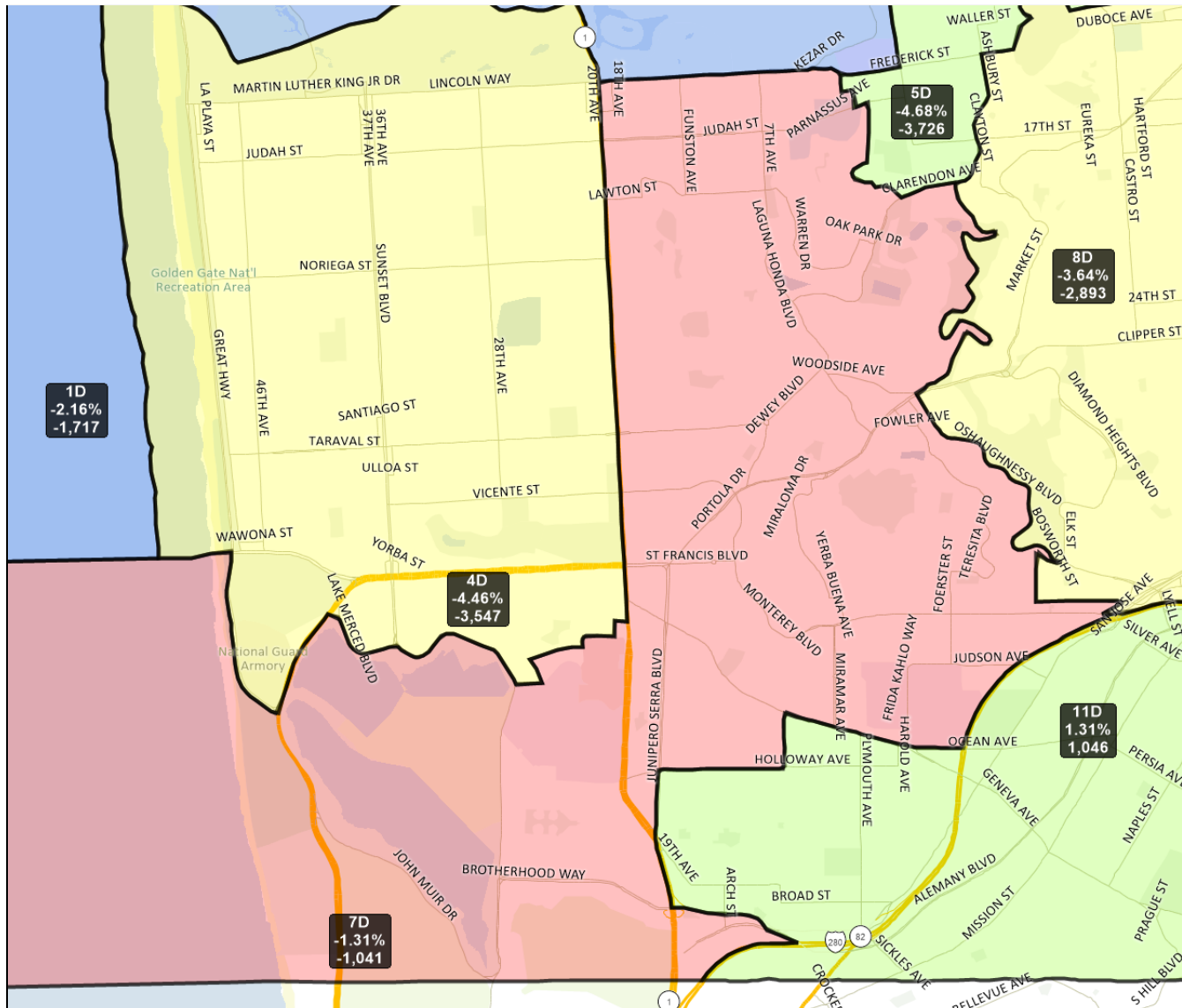
San Francisco Redistricting Task Force
Board of Supervisors Redistricting
Map 4 D; March 30, 2022



District label shows district name, % deviation, total deviation.

This is a preliminary version of San Francisco's Board of Supervisors districts and is not the final map of the Redistricting Task Force. **This is a preliminary version, not a final draft.**

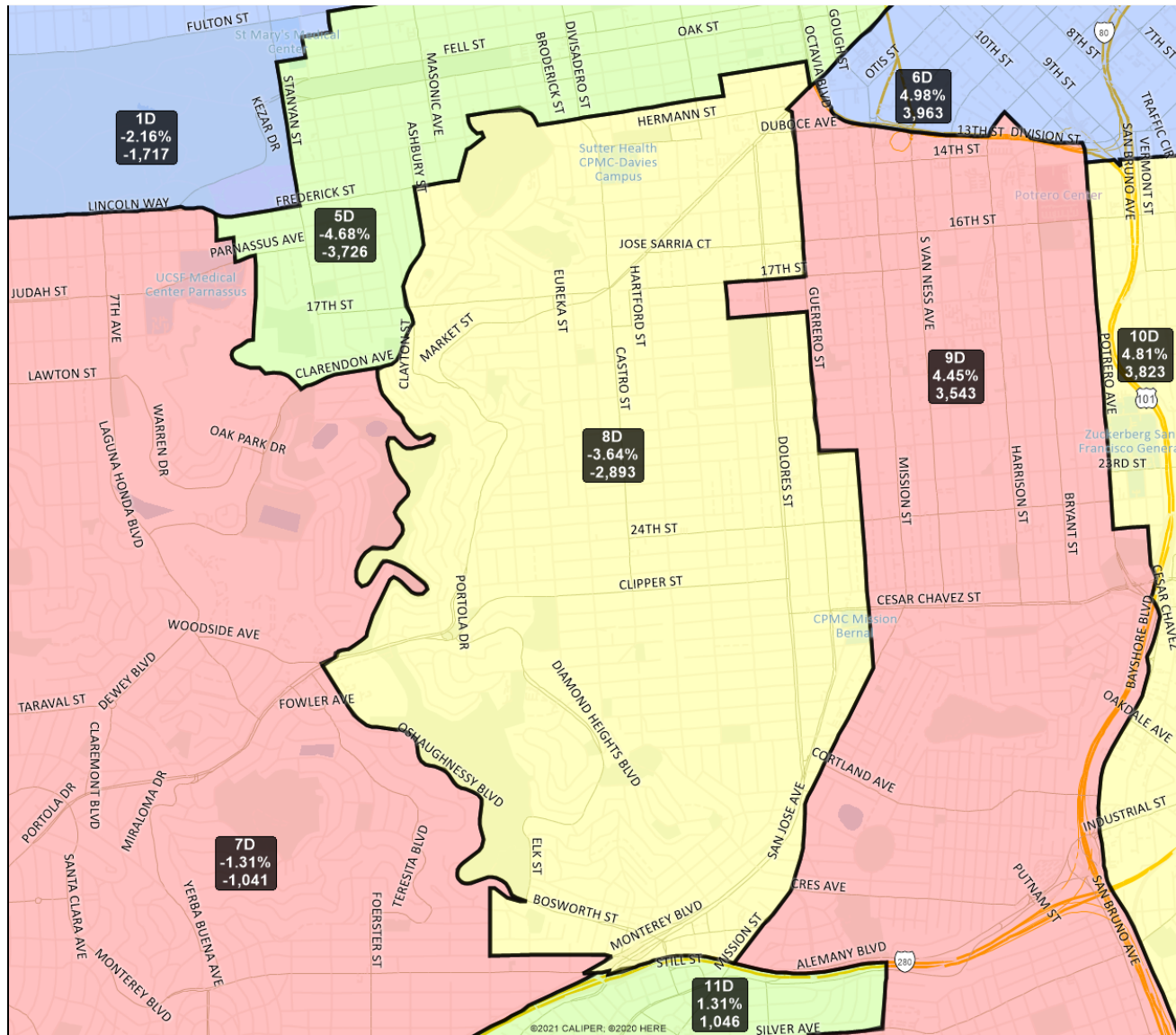
San Francisco Redistricting Task Force
Board of Supervisors Redistricting
Map 4 D; March 30, 2022



District label shows district name, % deviation, total deviation.

This is a preliminary version of San Francisco's Board of Supervisors districts and is not the final map of the Redistricting Task Force. This is a preliminary version, not a final draft.

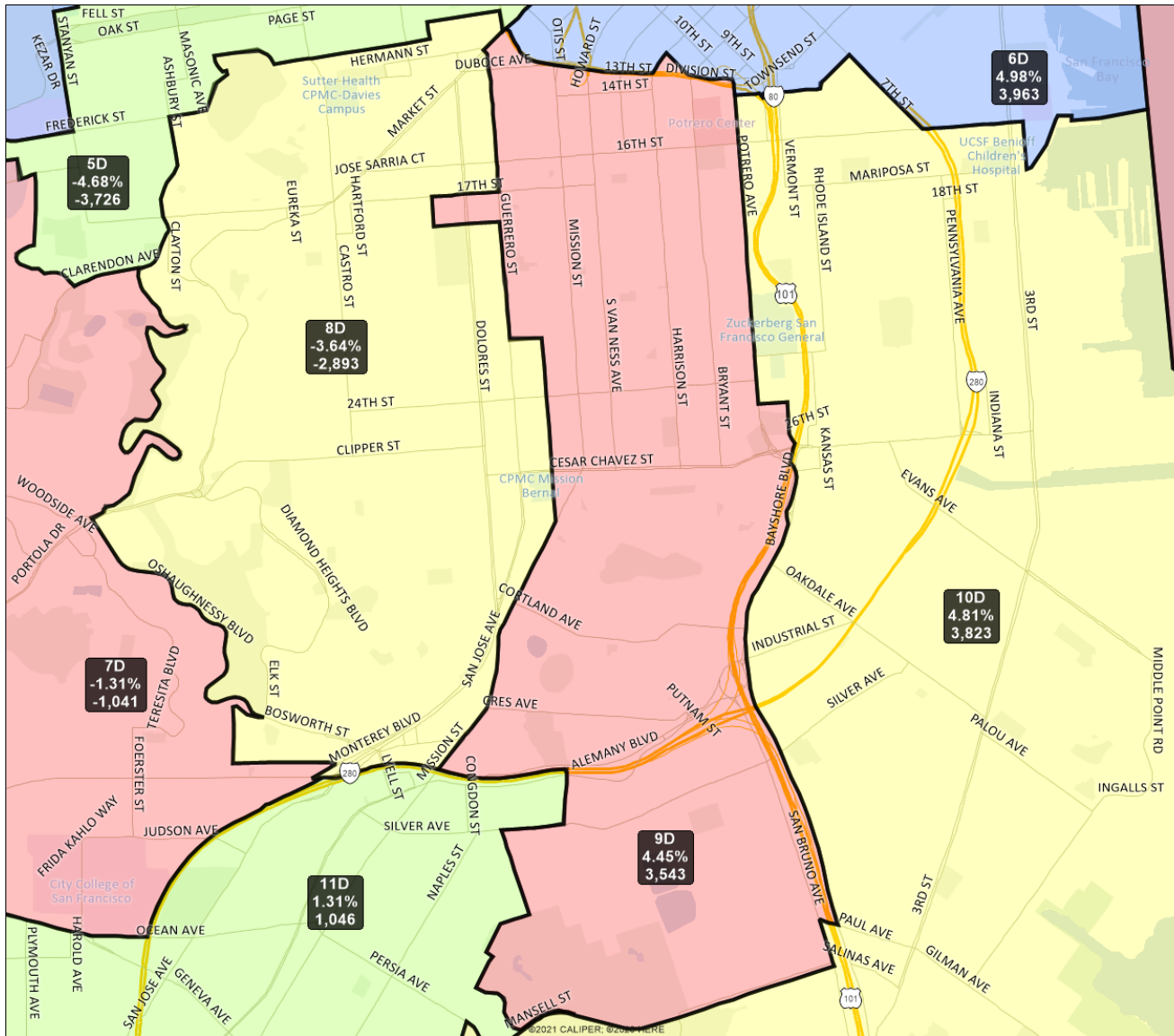
San Francisco Redistricting Task Force
Board of Supervisors Redistricting
Map 4 D; March 30, 2022



District label shows district name, % deviation, total deviation.

This is a preliminary version of San Francisco's Board of Supervisors districts and is not the final map of the Redistricting Task Force. This is a preliminary version, not a final draft.

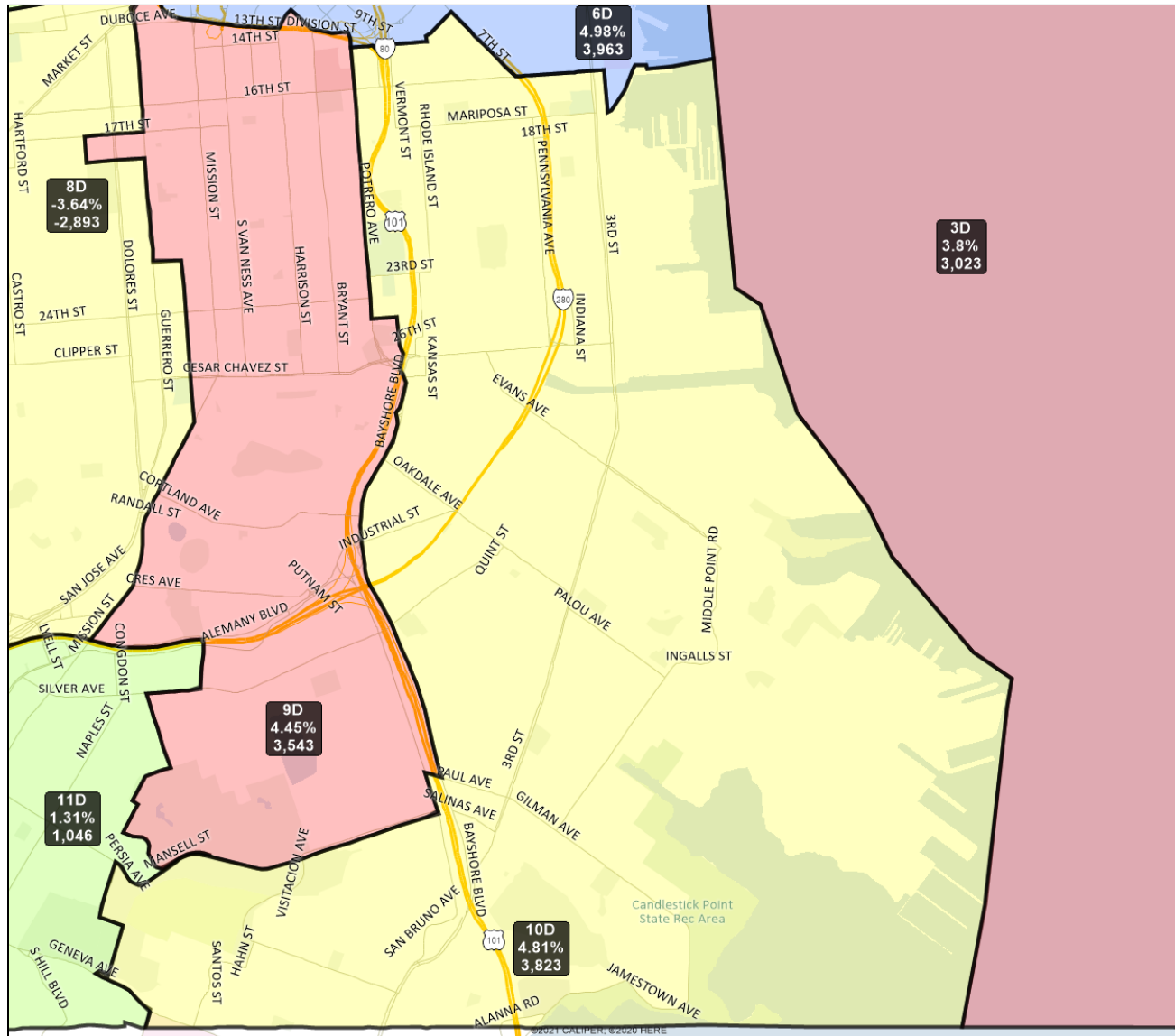
San Francisco Redistricting Task Force
Board of Supervisors Redistricting
Map 4 D; March 30, 2022



District label shows district name, % deviation, total deviation.

This is a preliminary version of San Francisco's Board of Supervisors districts and is not the final map of the Redistricting Task Force. This is a preliminary version, not a final draft.

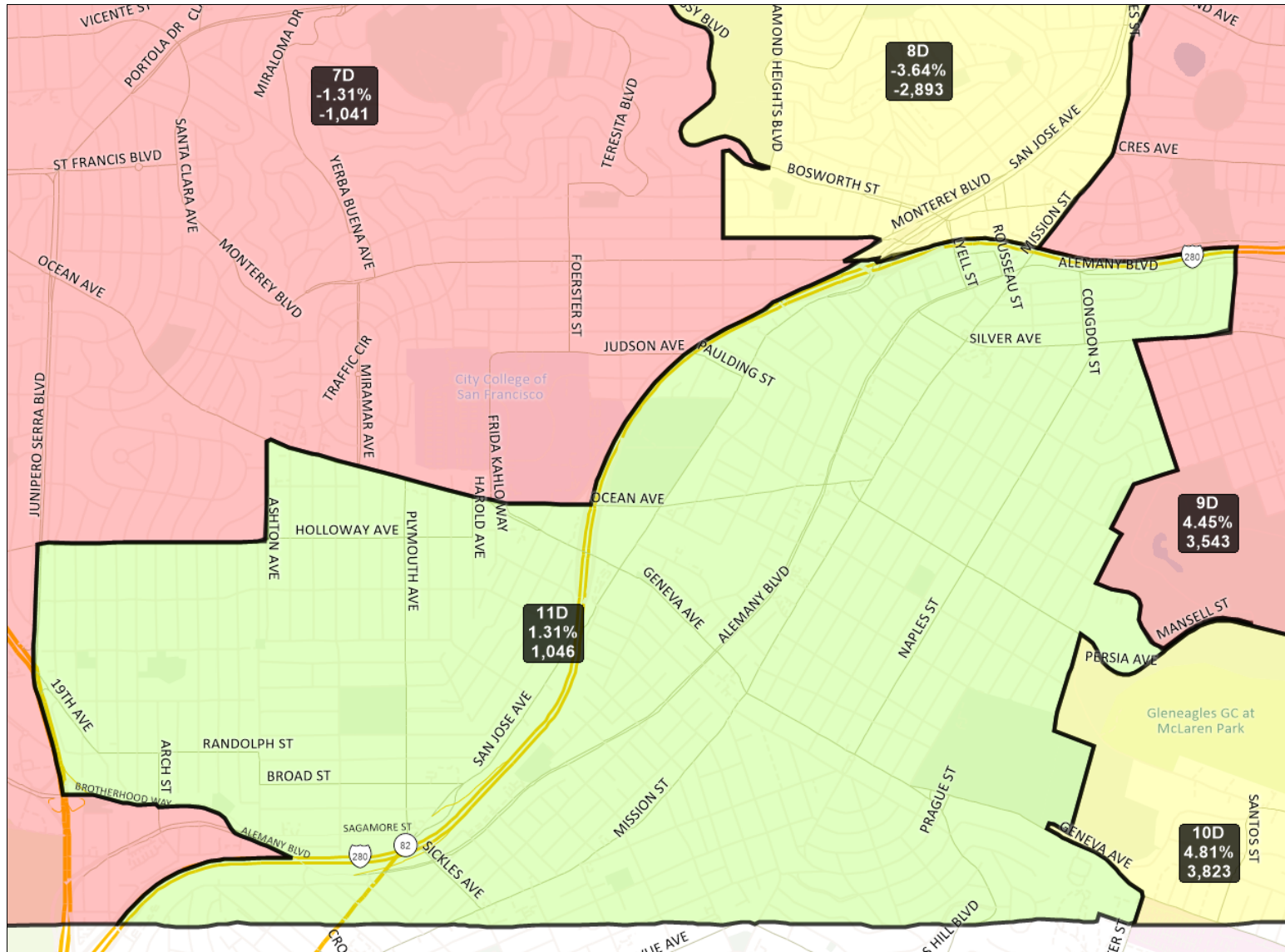
San Francisco Redistricting Task Force
Board of Supervisors Redistricting
Map 4 D; March 30, 2022



District label shows district name, % deviation, total deviation.

This is a preliminary version of San Francisco's Board of Supervisors districts and is not the final map of the Redistricting Task Force. This is a preliminary version, not a final draft.

San Francisco Redistricting Task Force
Board of Supervisors Redistricting
Map 4 D; March 30, 2022



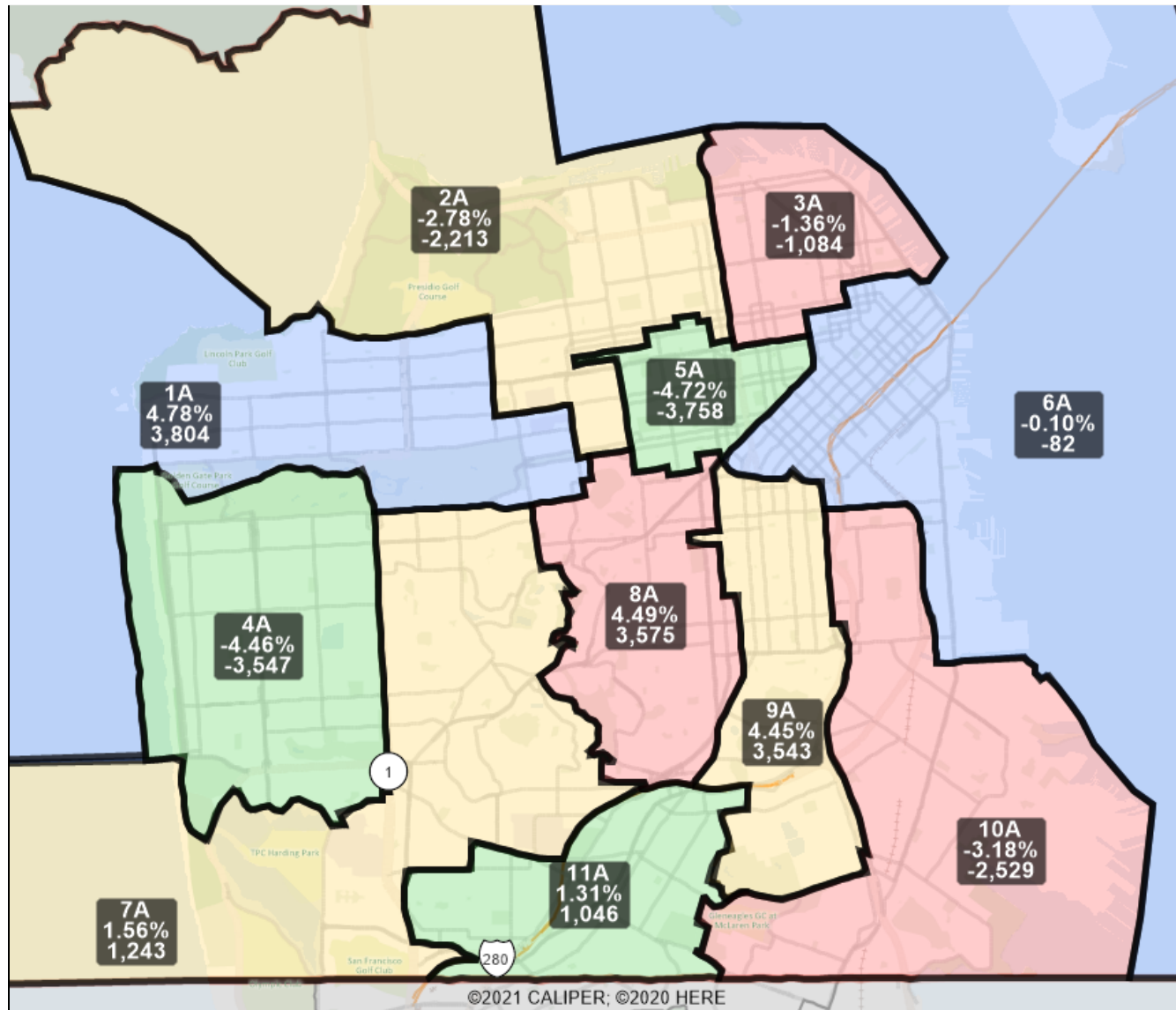
District label shows district name, % deviation, total deviation.

This is a preliminary version of San Francisco's Board of Supervisors districts and is not the final map of the Redistricting Task Force. This is a preliminary version, not a final draft.

San Francisco Redistricting Task Force
Board of Supervisors Redistricting
Map 4 A; March 26, 2022

Map 4 A was created during the Task Force's live line drawing meeting on March 26, 2022. Additional maps drawn at the Task Force's direction will be released soon.

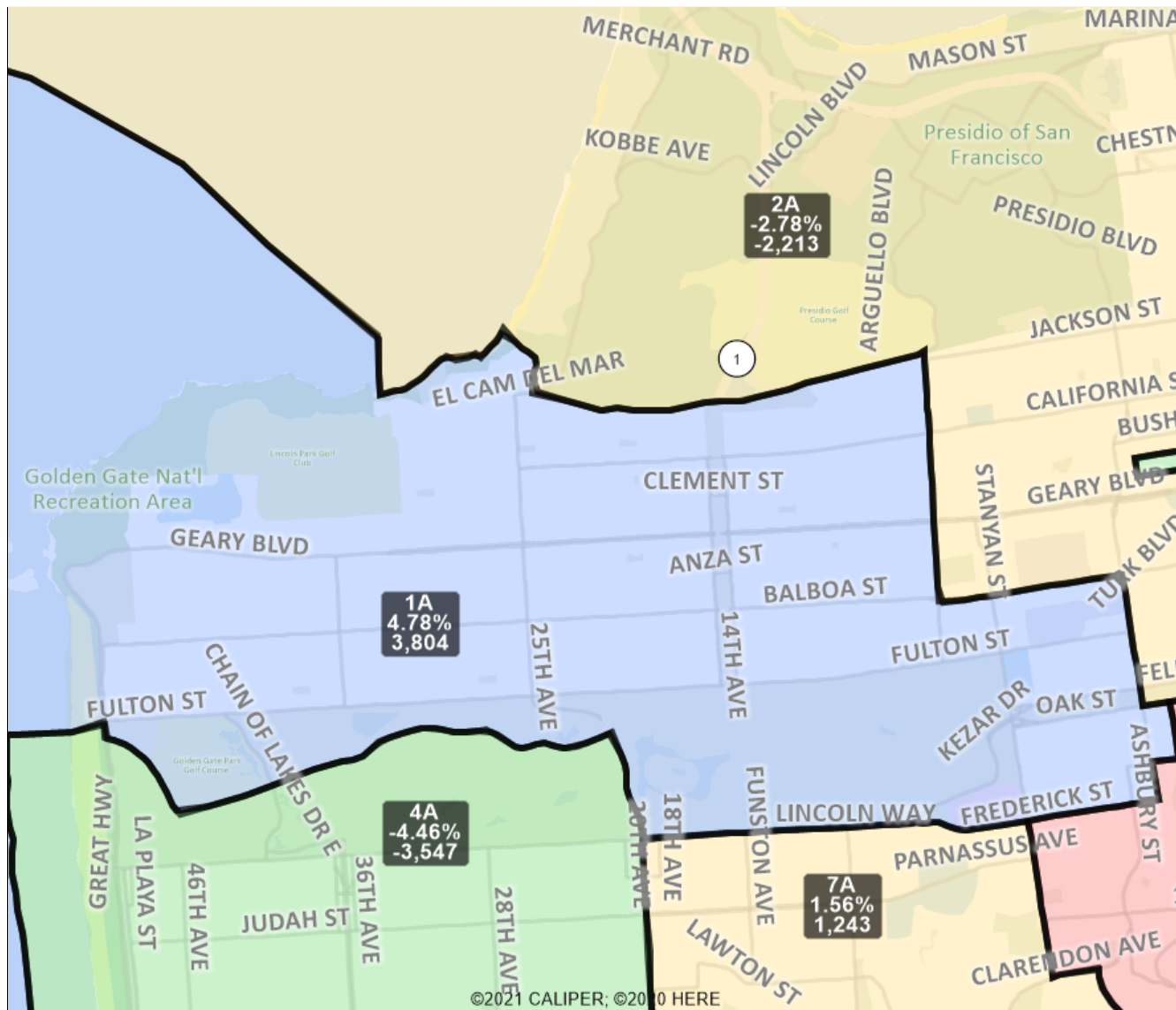
San Francisco Redistricting Task Force
Board of Supervisors Redistricting
Map 4 A; March 26, 2022



District label shows district name, % deviation, total deviation.

This is a preliminary version of San Francisco's Board of Supervisors districts and is not the final map of the Redistricting Task Force. This is a preliminary version, not a final draft.

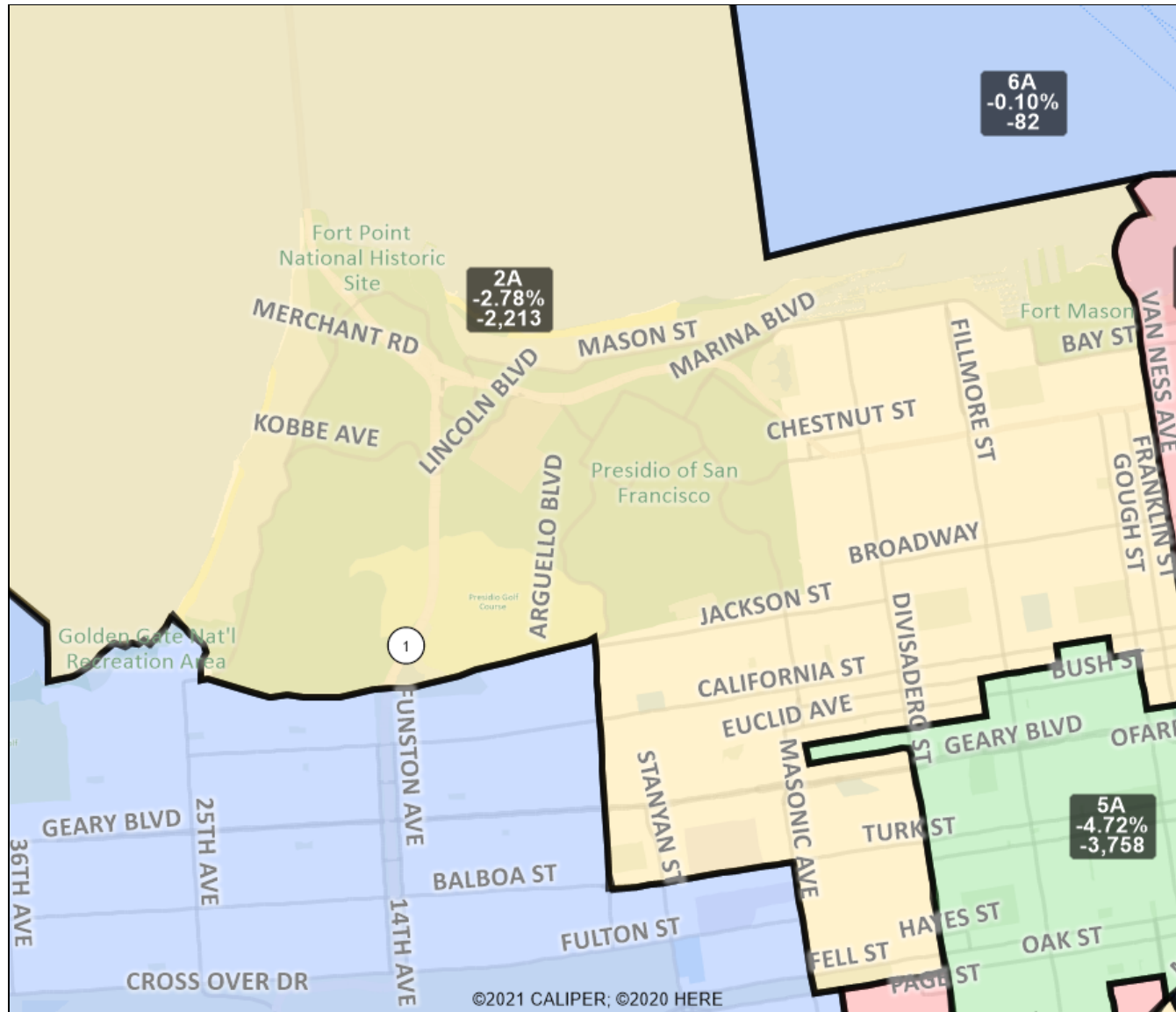
San Francisco Redistricting Task Force
Board of Supervisors Redistricting
Map 4 A; March 26, 2022



District label shows district name, % deviation, total deviation.

This is a preliminary version of San Francisco's Board of Supervisors districts and is not the final map of the Redistricting Task Force. This is a preliminary version, not a final draft.

San Francisco Redistricting Task Force
Board of Supervisors Redistricting
Map 4 A; March 26, 2022



District label shows district name, % deviation, total deviation.

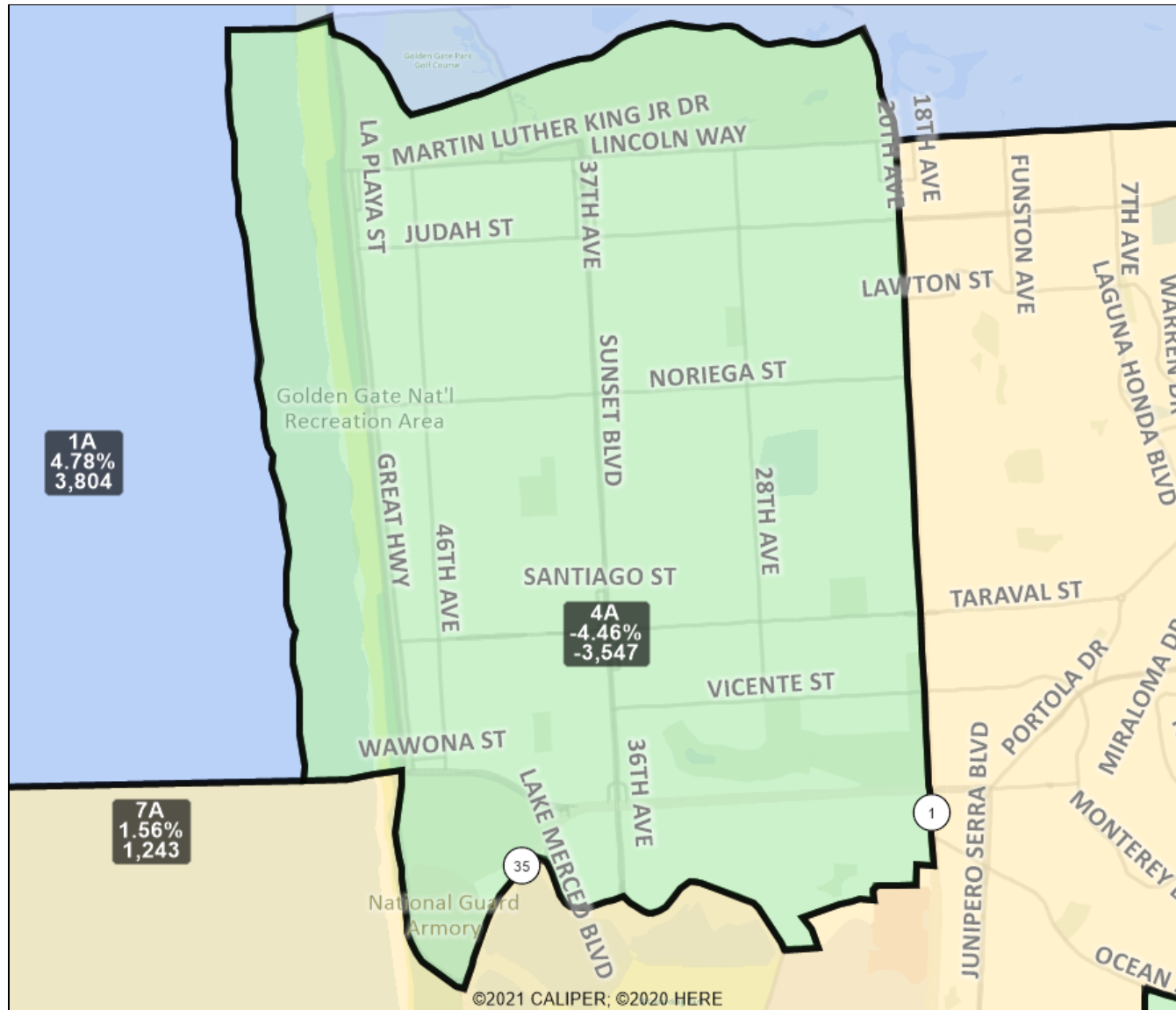
This is a preliminary version of San Francisco's Board of Supervisors districts and is not the final map of the Redistricting Task Force. This is a preliminary version, not a final draft.

Map 4 A; March 26, 2022



This is a preliminary version of San Francisco's Board of Supervisors districts and is not the final map of the Redistricting Task Force. **This is a preliminary version, not a final draft.**

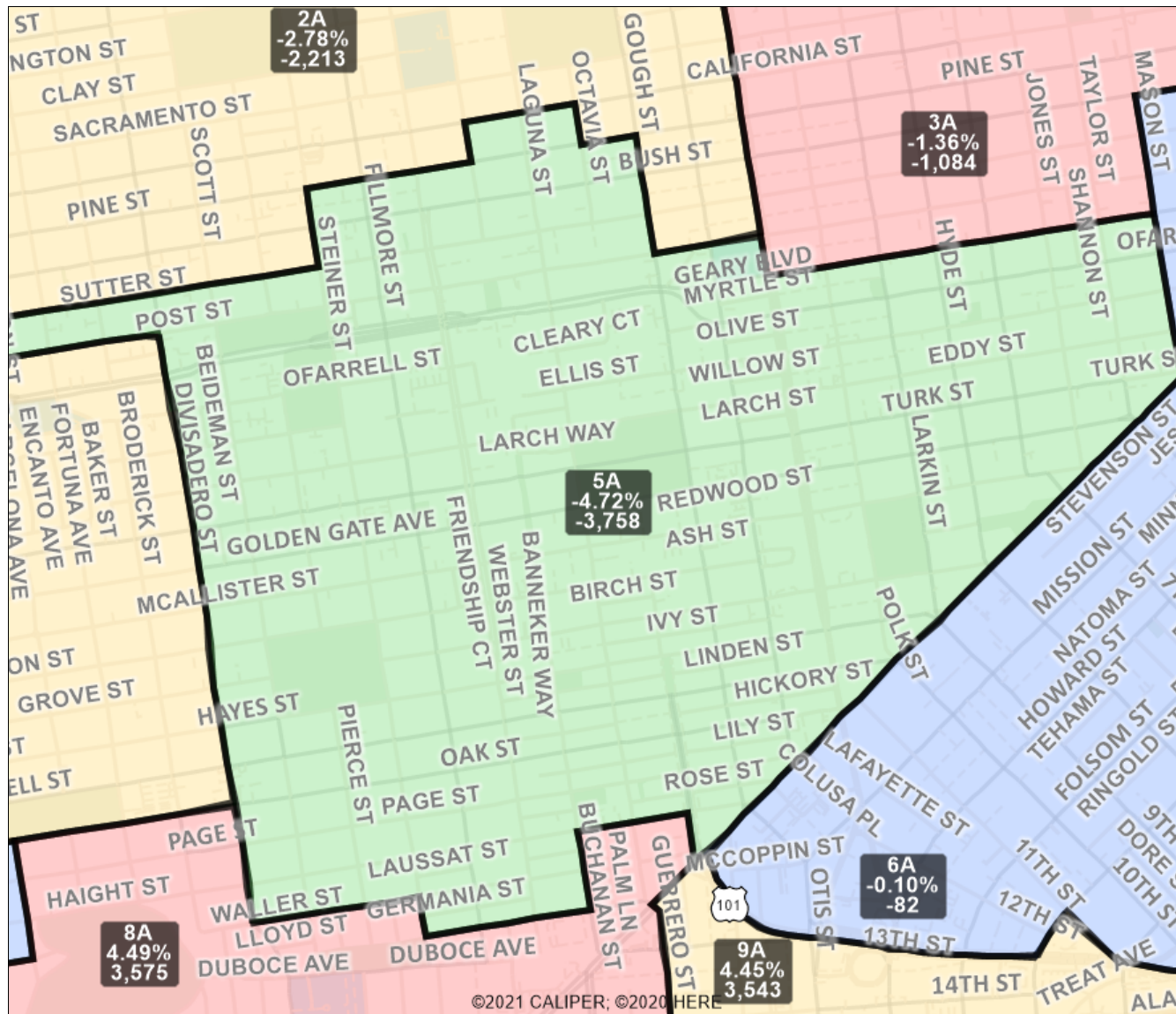
San Francisco Redistricting Task Force
Board of Supervisors Redistricting
Map 4 A; March 26, 2022



District label shows district name, % deviation, total deviation.

This is a preliminary version of San Francisco's Board of Supervisors districts and is not the final map of the Redistricting Task Force. This is a preliminary version, not a final draft.

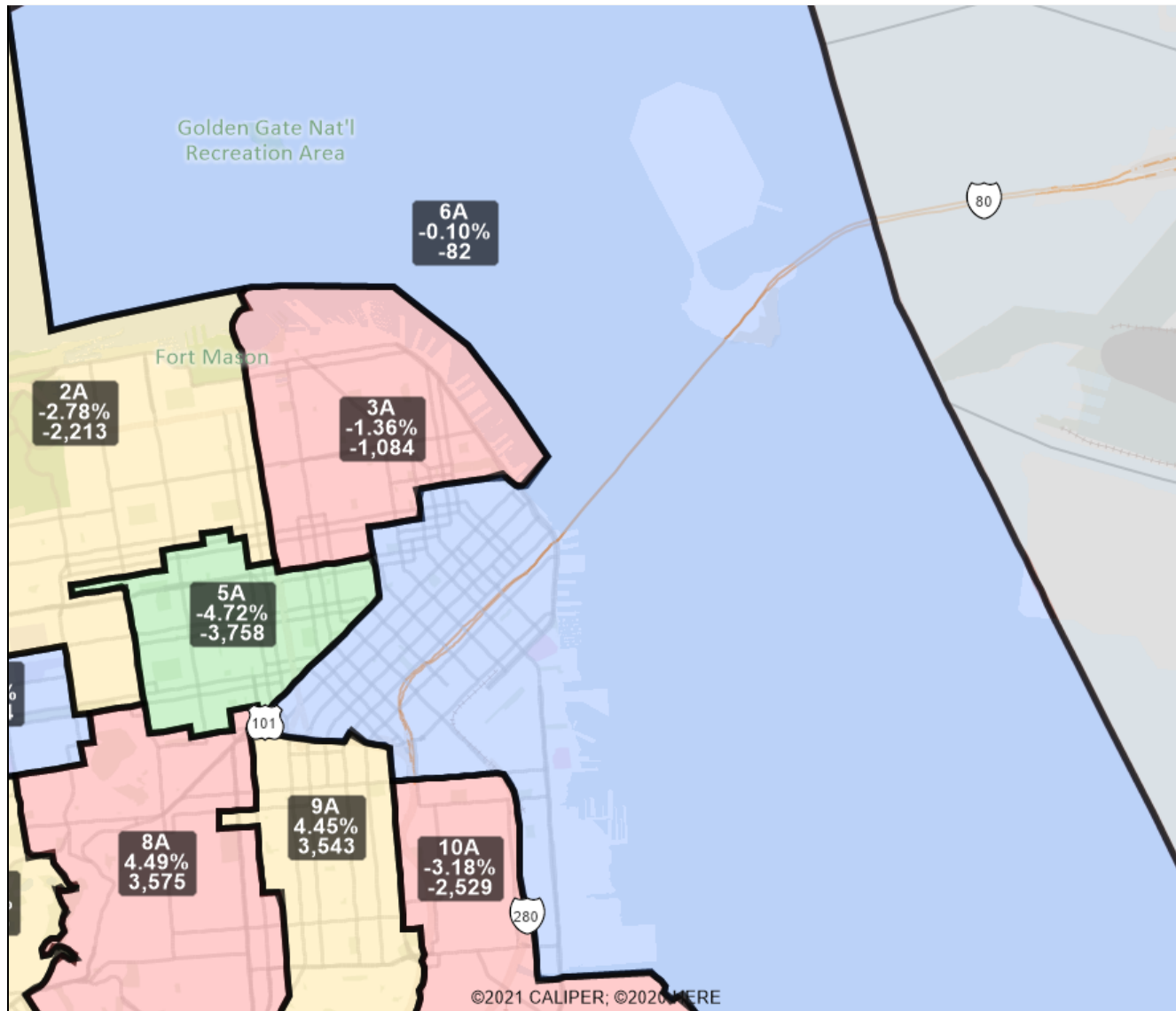
San Francisco Redistricting Task Force
Board of Supervisors Redistricting
Map 4 A; March 26, 2022



District label shows district name, % deviation, total deviation.

This is a preliminary version of San Francisco's Board of Supervisors districts and is not the final map of the Redistricting Task Force. This is a preliminary version, not a final draft.

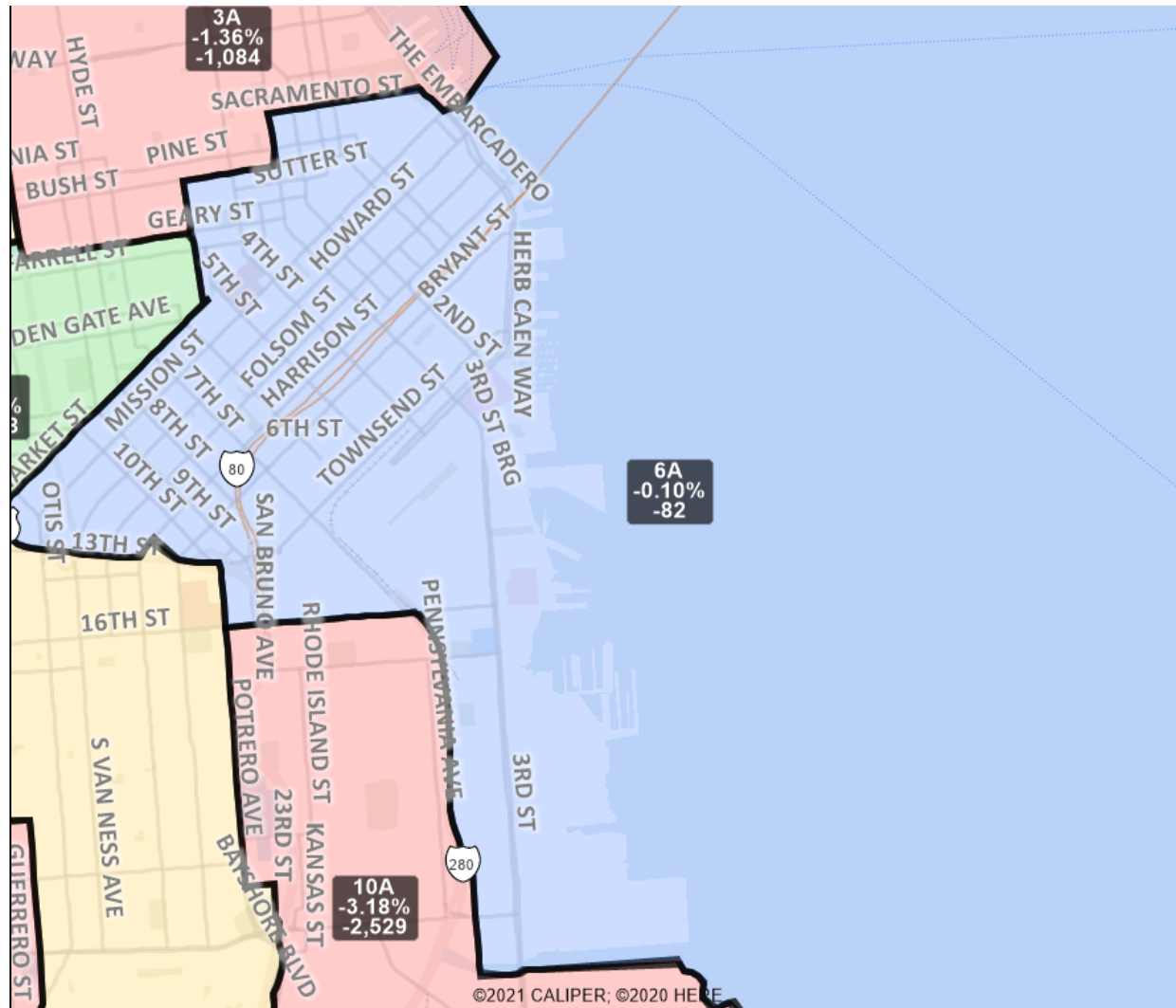
San Francisco Redistricting Task Force
Board of Supervisors Redistricting
Map 4 A; March 26, 2022



District label shows district name, % deviation, total deviation.

This is a preliminary version of San Francisco's Board of Supervisors districts and is not the final map of the Redistricting Task Force. **This is a preliminary version, not a final draft.**

San Francisco Redistricting Task Force
Board of Supervisors Redistricting
Map 4 A; March 26, 2022

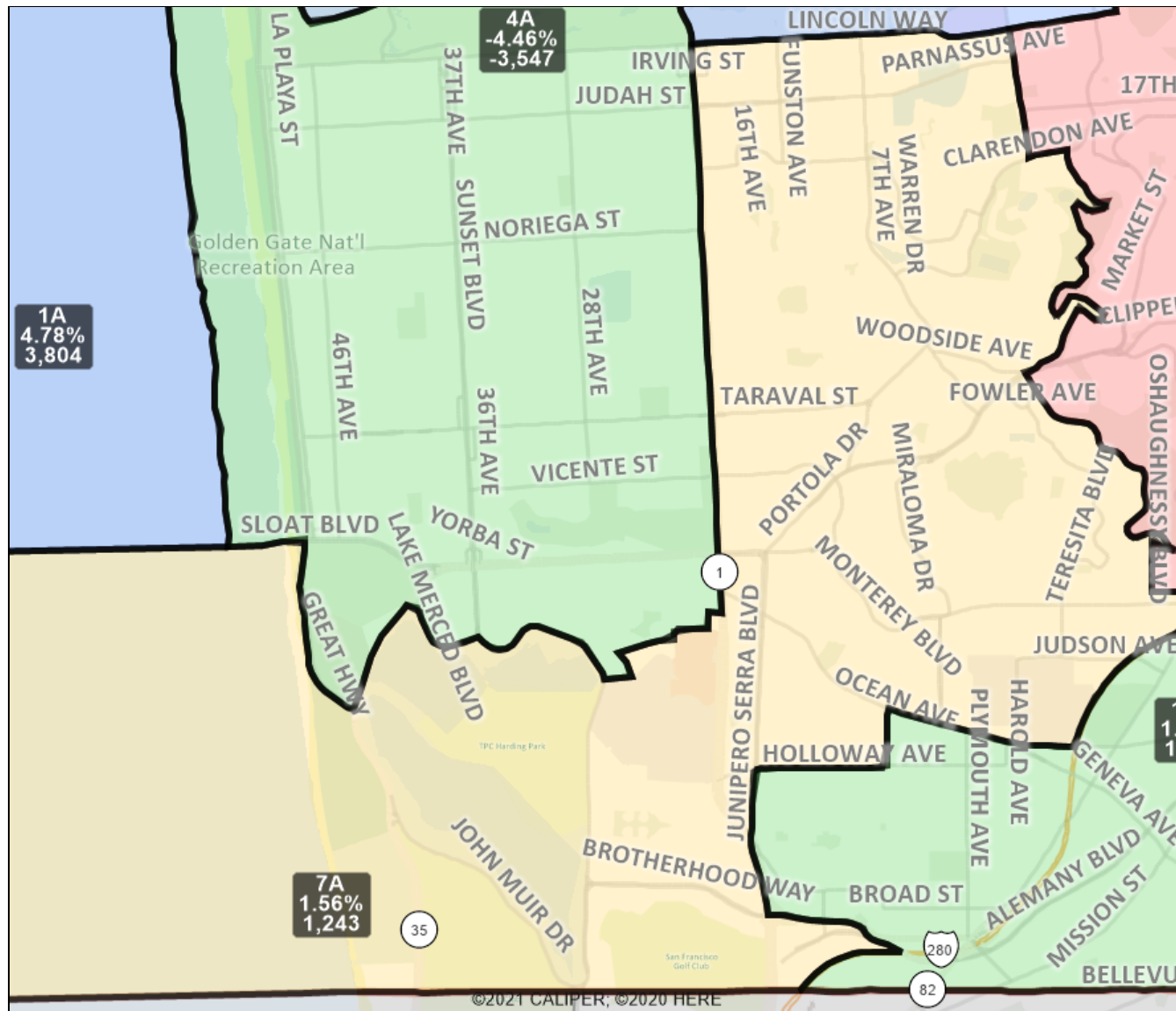


District 6 A detail

District label shows district name, % deviation, total deviation.

This is a preliminary version of San Francisco's Board of Supervisors districts and is not the final map of the Redistricting Task Force. **This is a preliminary version, not a final draft.**

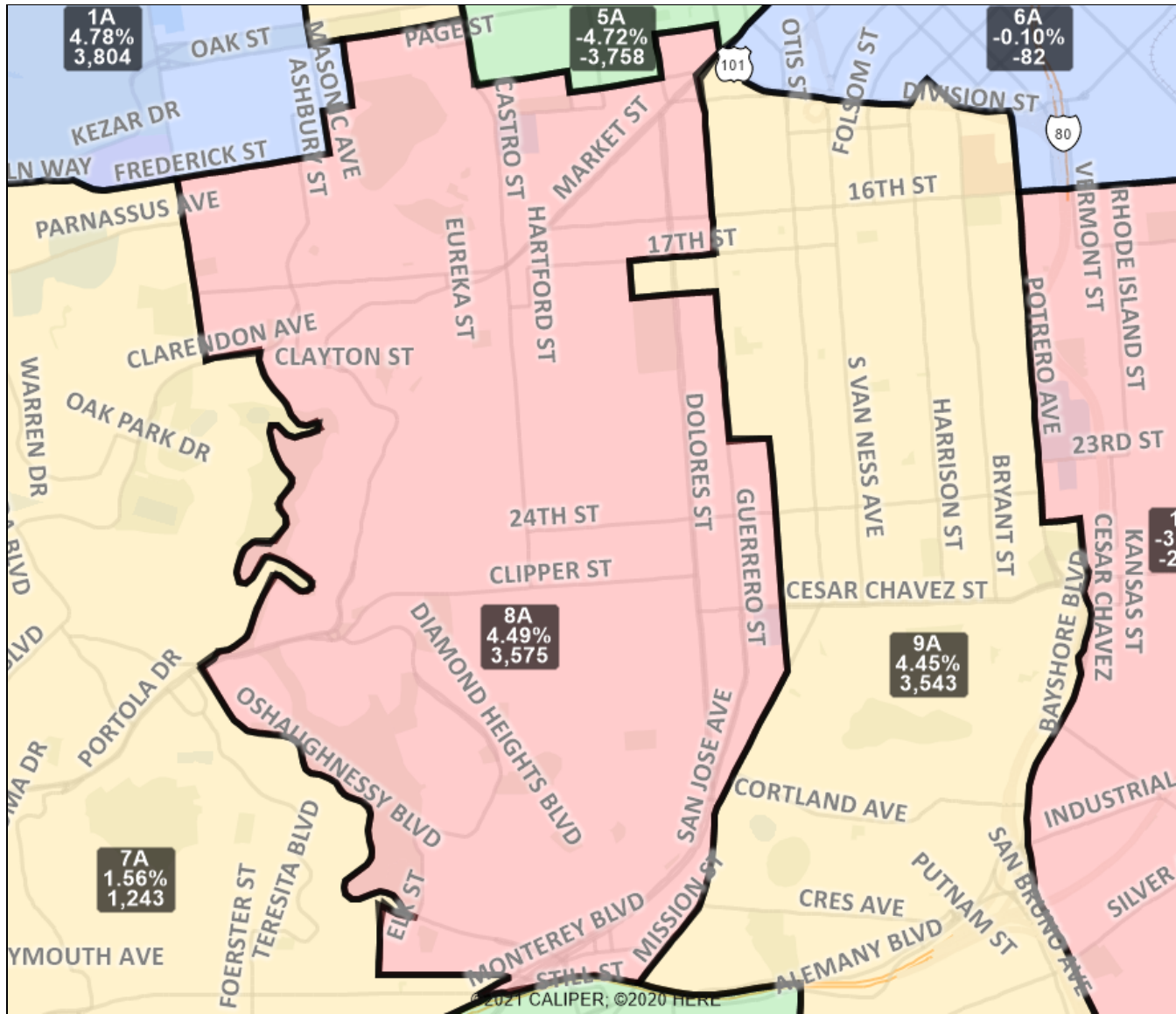
San Francisco Redistricting Task Force
Board of Supervisors Redistricting
Map 4 A; March 26, 2022



District label shows district name, % deviation, total deviation.

This is a preliminary version of San Francisco's Board of Supervisors districts and is not the final map of the Redistricting Task Force. This is a preliminary version, not a final draft.

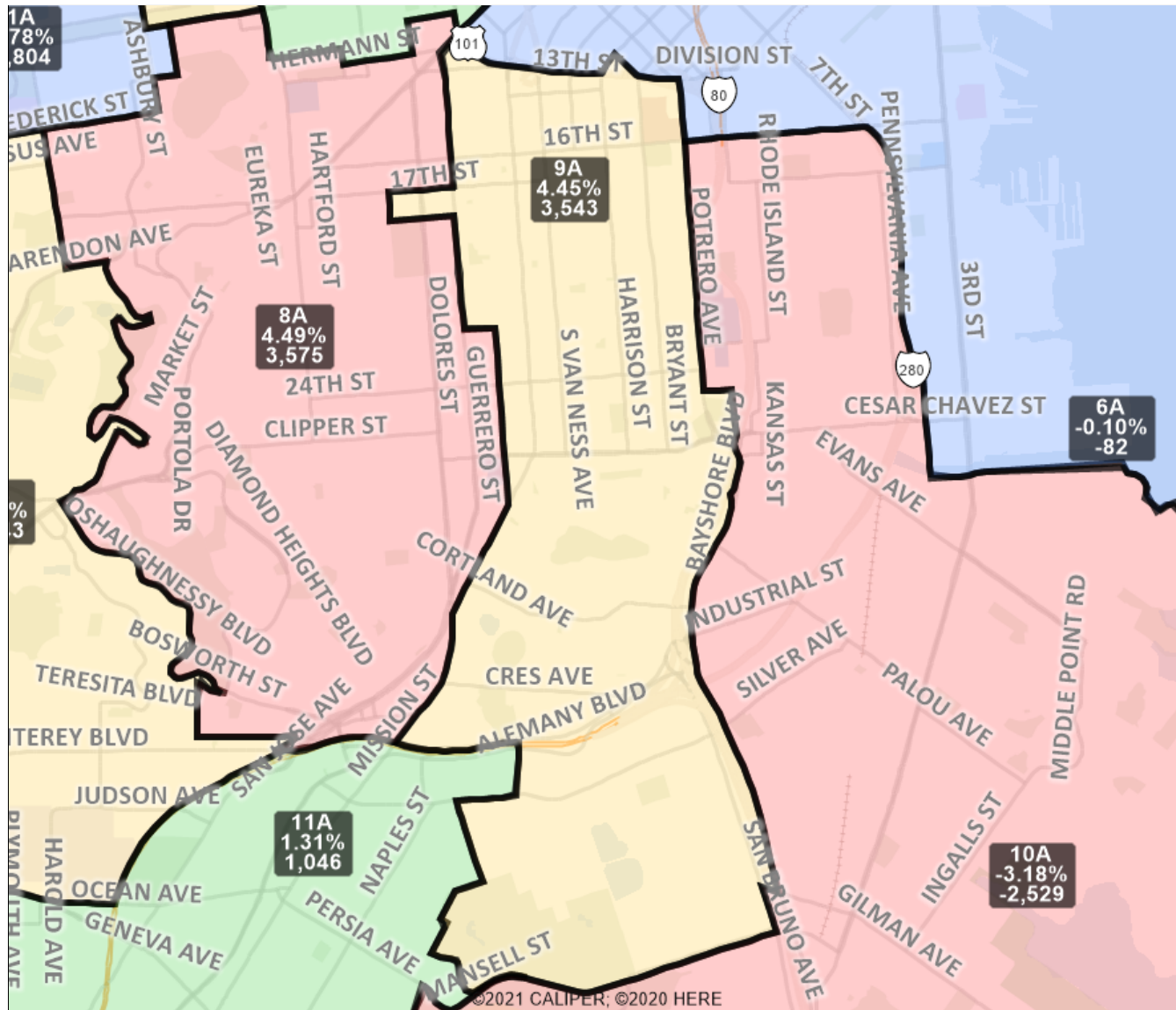
San Francisco Redistricting Task Force
Board of Supervisors Redistricting
Map 4 A; March 26, 2022



District label shows district name, % deviation, total deviation.

This is a preliminary version of San Francisco's Board of Supervisors districts and is not the final map of the Redistricting Task Force. This is a preliminary version, not a final draft.

San Francisco Redistricting Task Force
Board of Supervisors Redistricting
Map 4 A; March 26, 2022



District label shows district name, % deviation, total deviation.

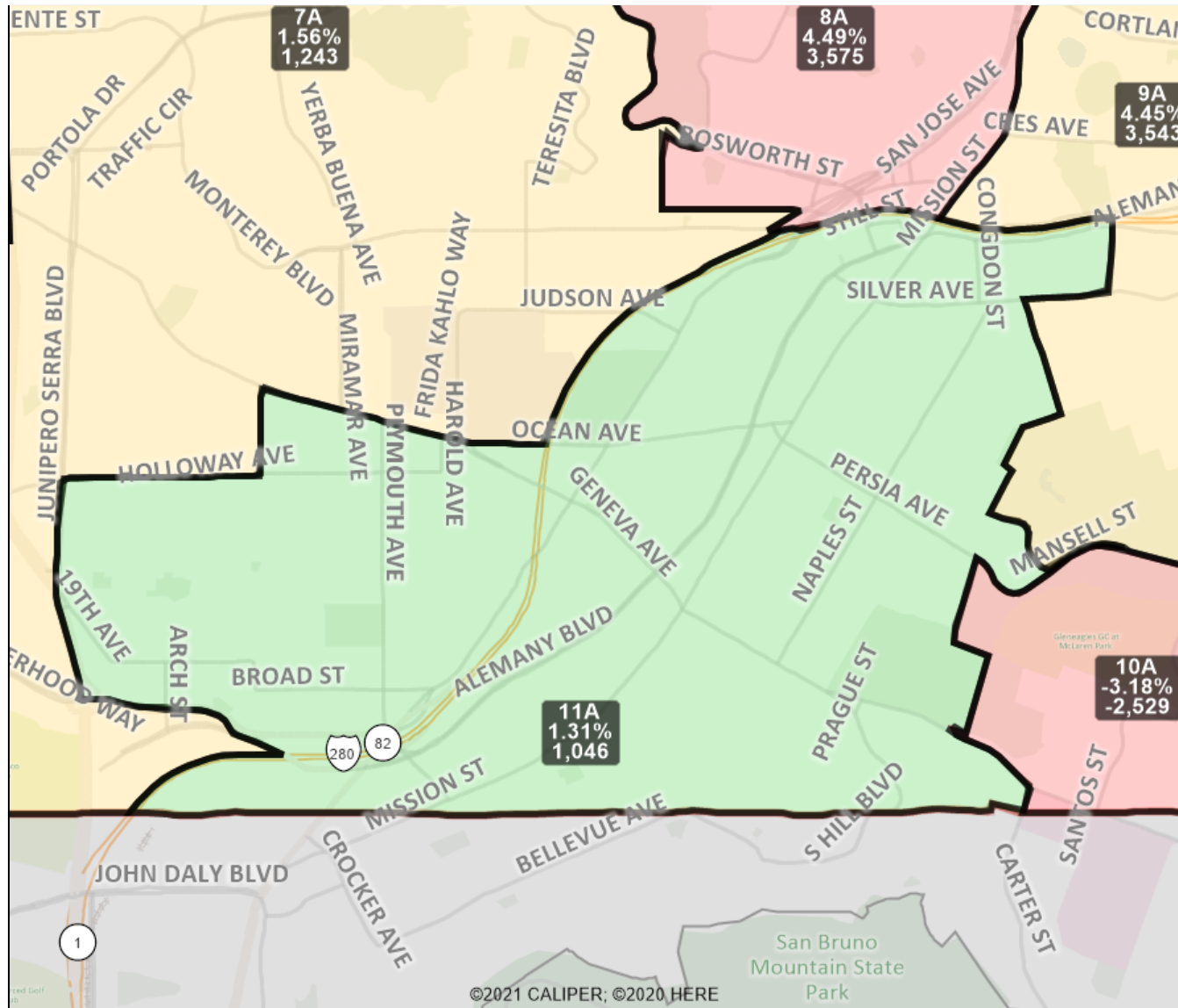
This is a preliminary version of San Francisco's Board of Supervisors districts and is not the final map of the Redistricting Task Force. This is a preliminary version, not a final draft.

Map 4 A; March 26, 2022



This is a preliminary version of San Francisco's Board of Supervisors districts and is not the final map of the Redistricting Task Force. **This is a preliminary version, not a final draft.**

San Francisco Redistricting Task Force
Board of Supervisors Redistricting
Map 4 A; March 26, 2022



District label shows district name, % deviation, total deviation.

This is a preliminary version of San Francisco's Board of Supervisors districts and is not the final map of the Redistricting Task Force. This is a preliminary version, not a final draft.

San Francisco Redistricting Task Force
Board of Supervisors Redistricting

Map 3 A and 3 B; March 25, 2022

Maps 3 A and 3 B were drawn to adhere to the following Task Force direction. This direction was based off changes the Task Force requested be made to Map 2 B:

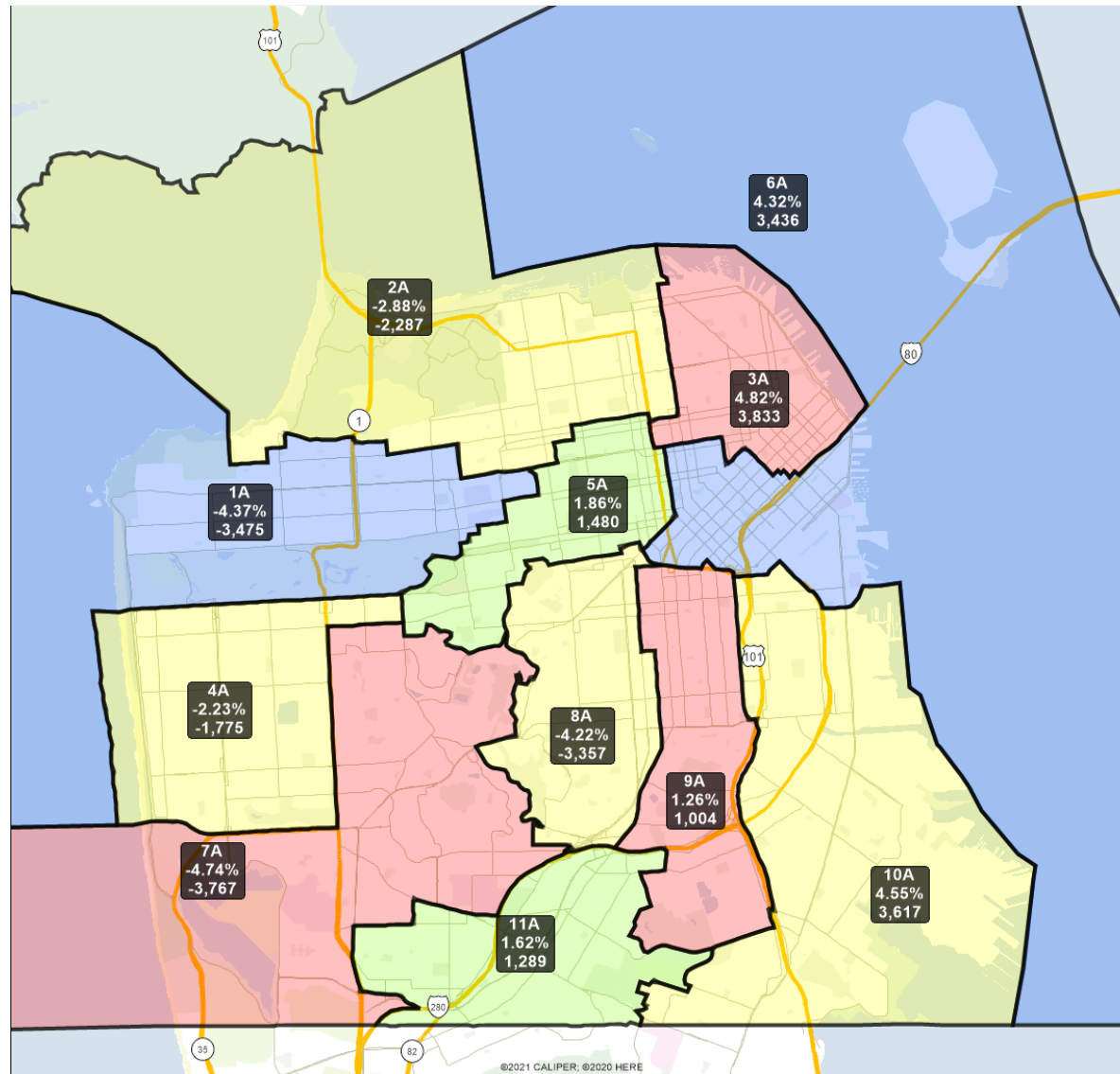
- Keep Bernal Heights whole in D9, using the publicly-submitted Community of Interest definition for Bernal Heights
- Use flexibility at the boundary between D8 and D9, trying to keep Guerrero as the boundary at the north the districts
- Keep North Beach whole, using the publicly-submitted Community of Interest definition for North Beach
- Map one version of the districts with D6 drawn to include the Tenderloin with South Beach and Mission Bay
- Map one version of the districts with D6 drawn to include the eastern waterfront communities of East Cut, Rincon Hill, South Beach, and Mission Bay

The boundaries of publicly submitted Communities of Interest were respected when possible in the creation of both maps.

Each of the first three goals outlined above was accomplished in Map 3 A. Map 3 A was drawn to include the Tenderloin with South Beach and Mission Bay in district 6A.

Each of the first three goals outlined above was also accomplished in Map 3 B. Map 3 B was drawn to include the eastern waterfront communities of East Cut, Rincon Hill, South Beach, and Mission Bay in district 6B. To implement this direction while adhering to goals outlined above, the Tenderloin is included in district 5B in this visualization, resulting in significant changes to the make-up of district 5B and surrounding districts to balance population.

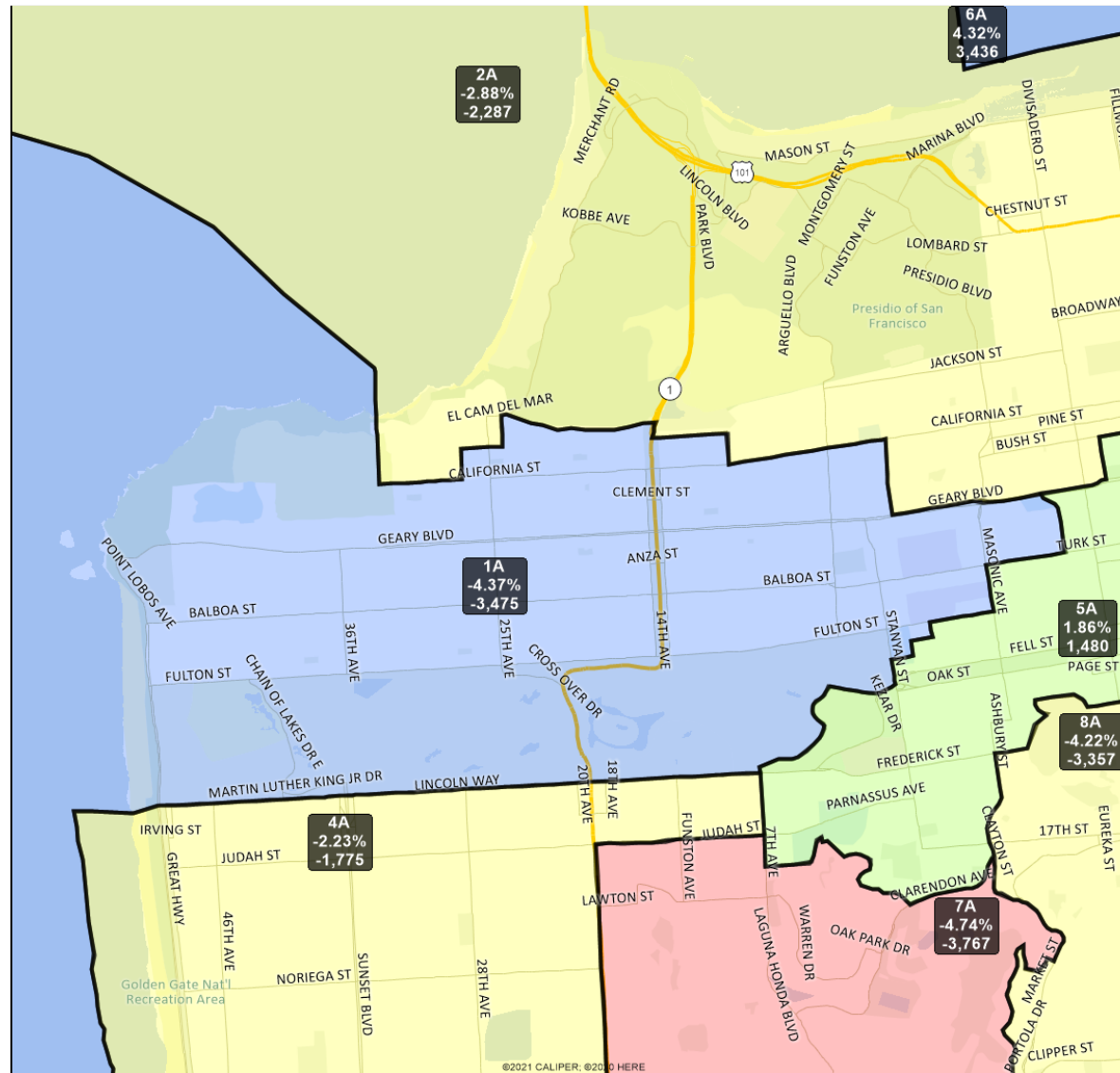
San Francisco Redistricting Task Force
Board of Supervisors Redistricting
Map 3 A; March 25, 2022



District label shows district name, % deviation, total deviation..

This is a preliminary version of San Francisco's Board of Supervisors districts and is not the final map of the Redistricting Task Force. This is a preliminary version, not a final draft.

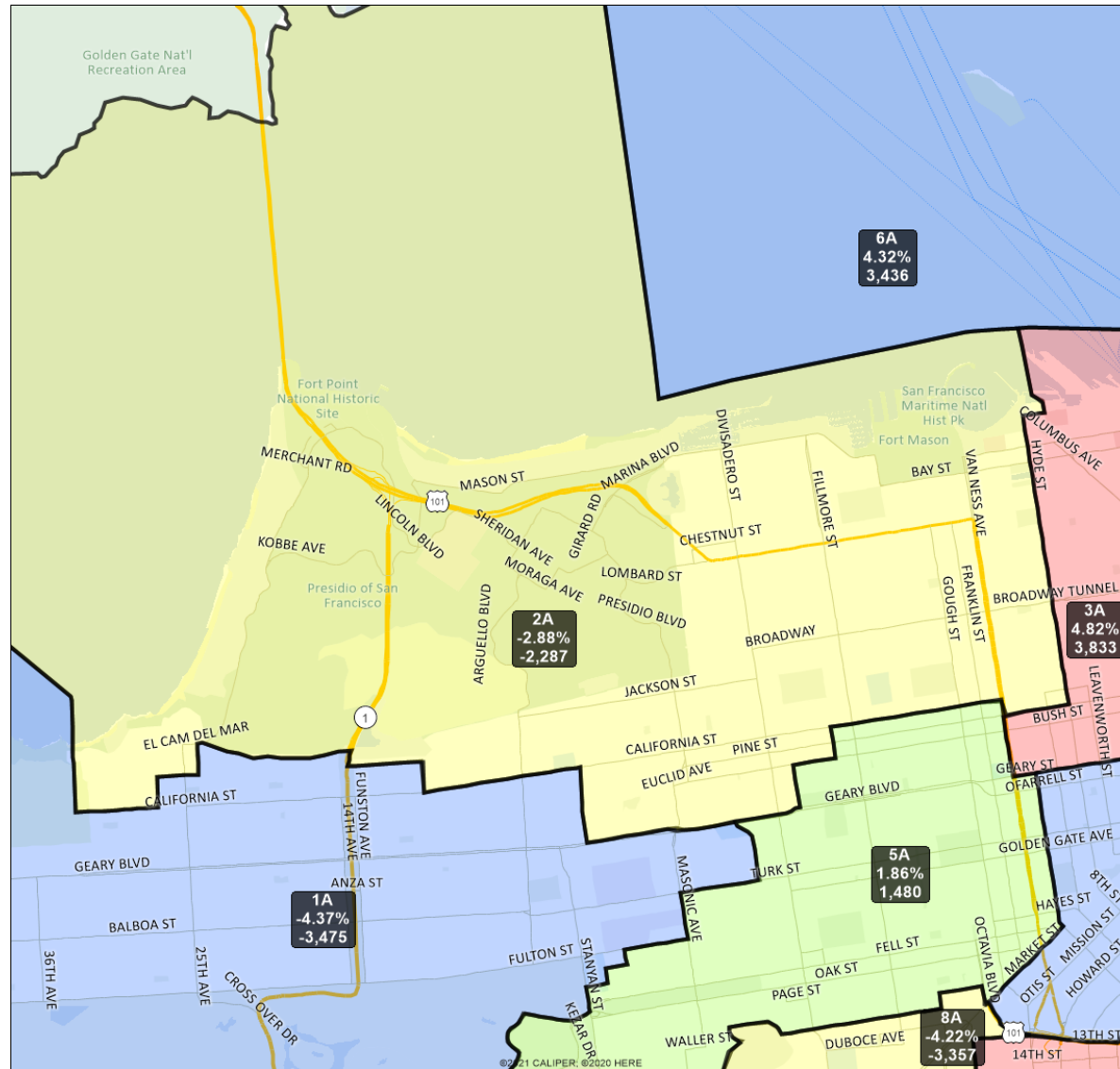
San Francisco Redistricting Task Force
Board of Supervisors Redistricting
Map 3 A; March 25, 2022



District label shows district name, % deviation, total deviation..

This is a preliminary version of San Francisco's Board of Supervisors districts and is not the final map of the Redistricting Task Force. This is a preliminary version, not a final draft.

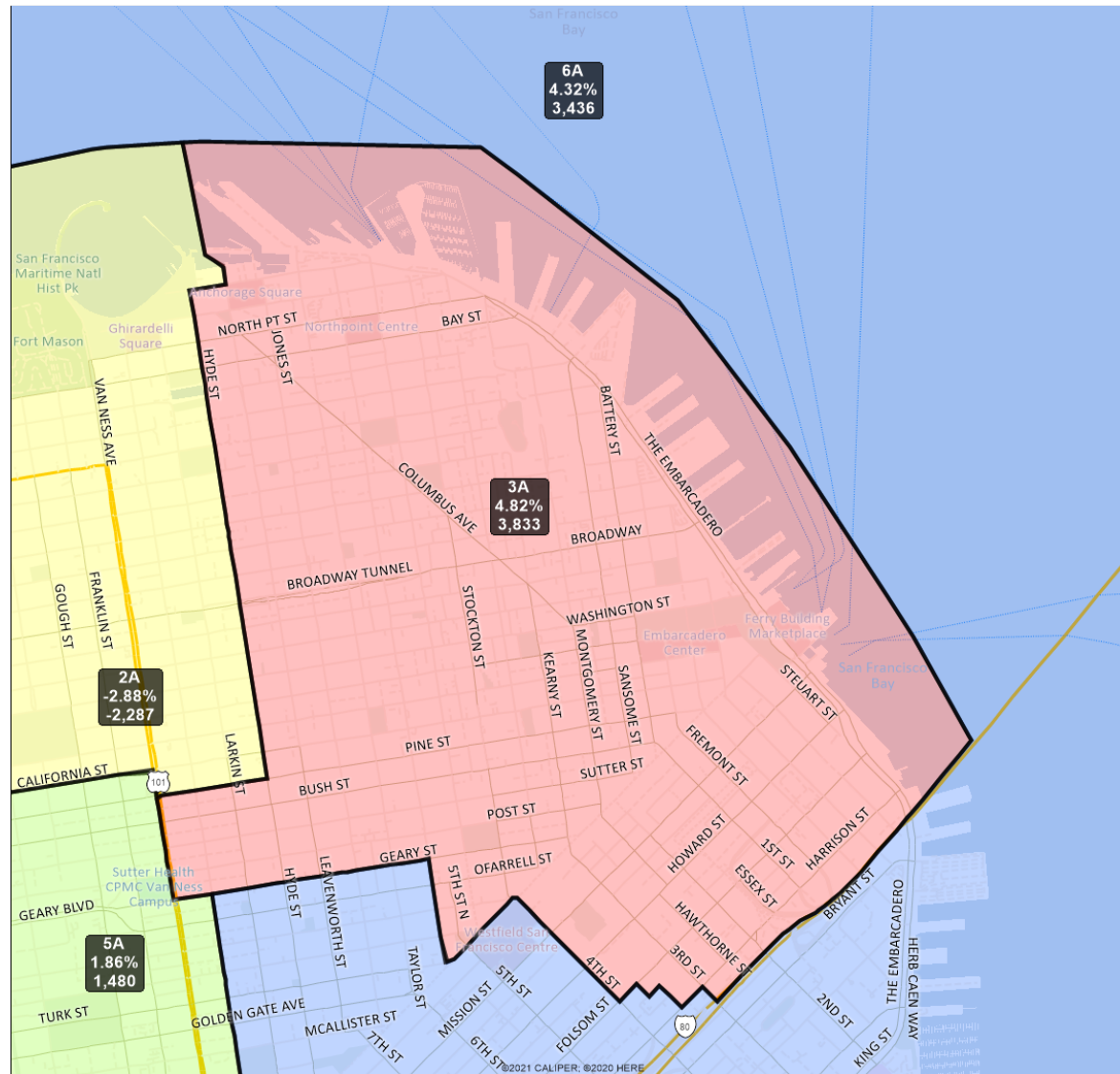
San Francisco Redistricting Task Force
Board of Supervisors Redistricting
Map 3 A; March 25, 2022



District label shows district name, % deviation, total deviation..

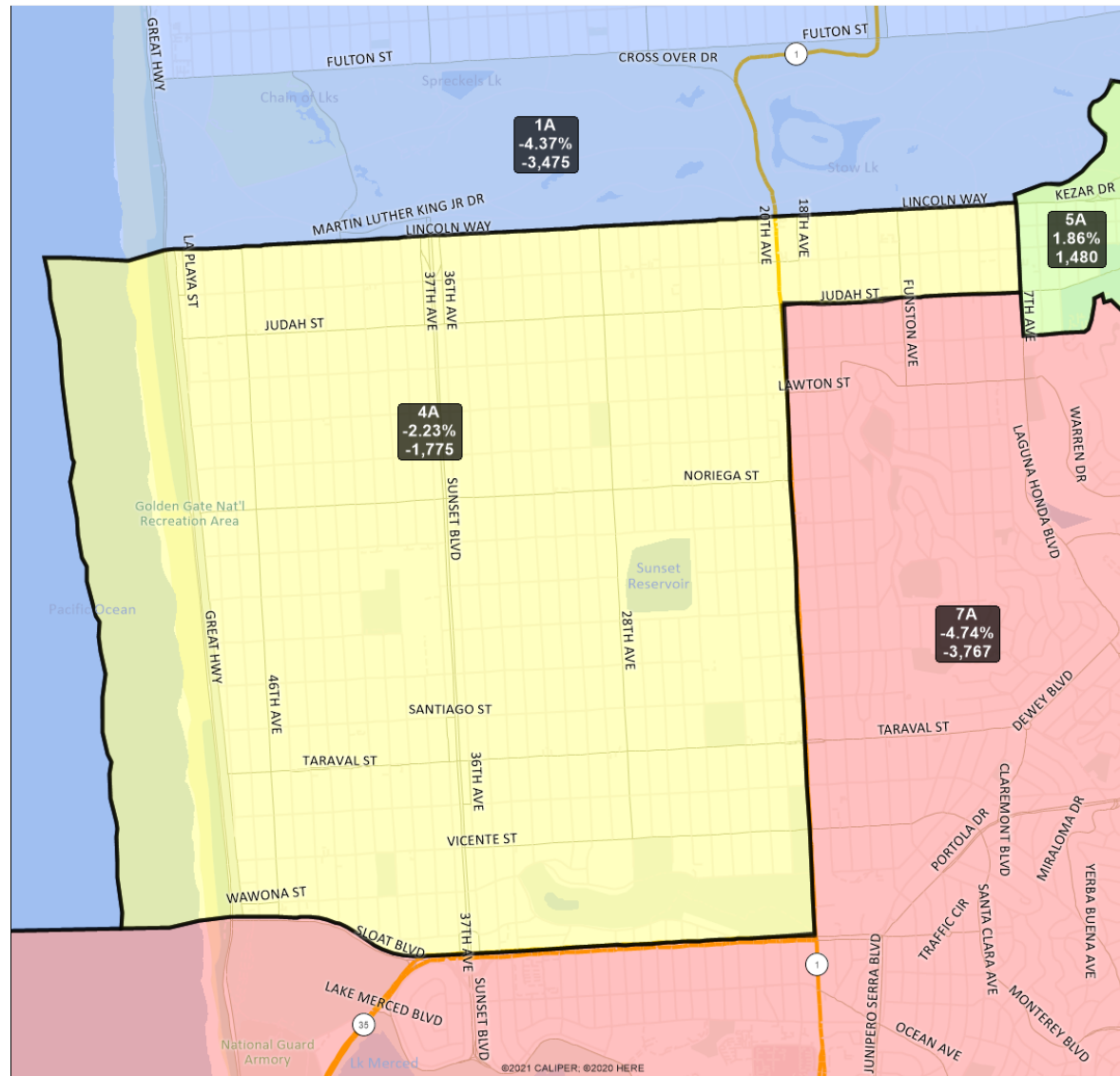
This is a preliminary version of San Francisco's Board of Supervisors districts and is not the final map of the Redistricting Task Force. **This is a preliminary version, not a final draft.**

San Francisco Redistricting Task Force
Board of Supervisors Redistricting
Map 3 A; March 25, 2022



District label shows district name, % deviation, total deviation..
This is a preliminary version of San Francisco's Board of Supervisors districts and is not the final map of the Redistricting Task Force. **This is a preliminary version, not a final draft.**

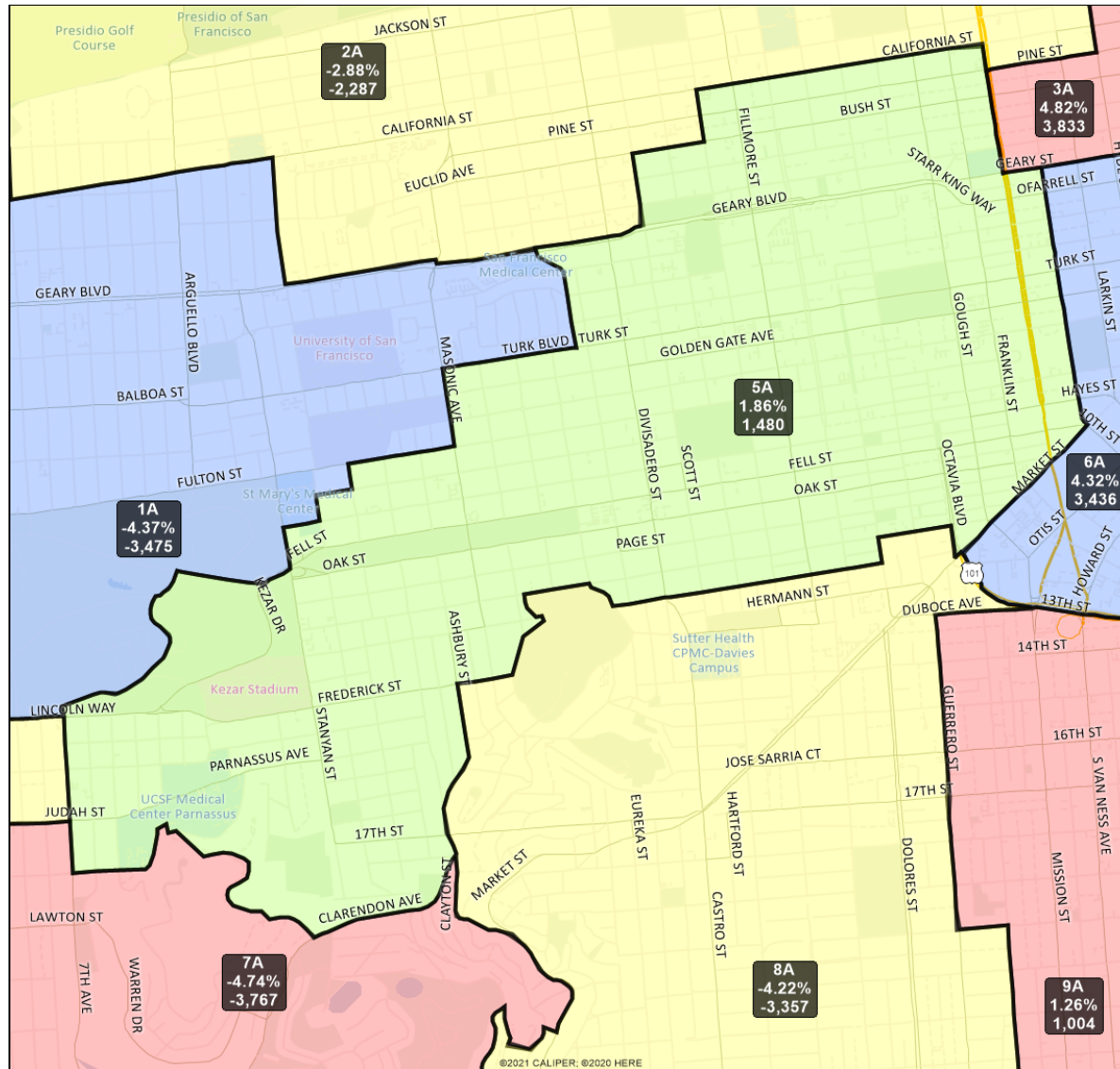
San Francisco Redistricting Task Force
Board of Supervisors Redistricting
Map 3 A; March 25, 2022



District label shows district name, % deviation, total deviation..

This is a preliminary version of San Francisco's Board of Supervisors districts and is not the final map of the Redistricting Task Force. **This is a preliminary version, not a final draft.**

San Francisco Redistricting Task Force
Board of Supervisors Redistricting
Map 3 A; March 25, 2022



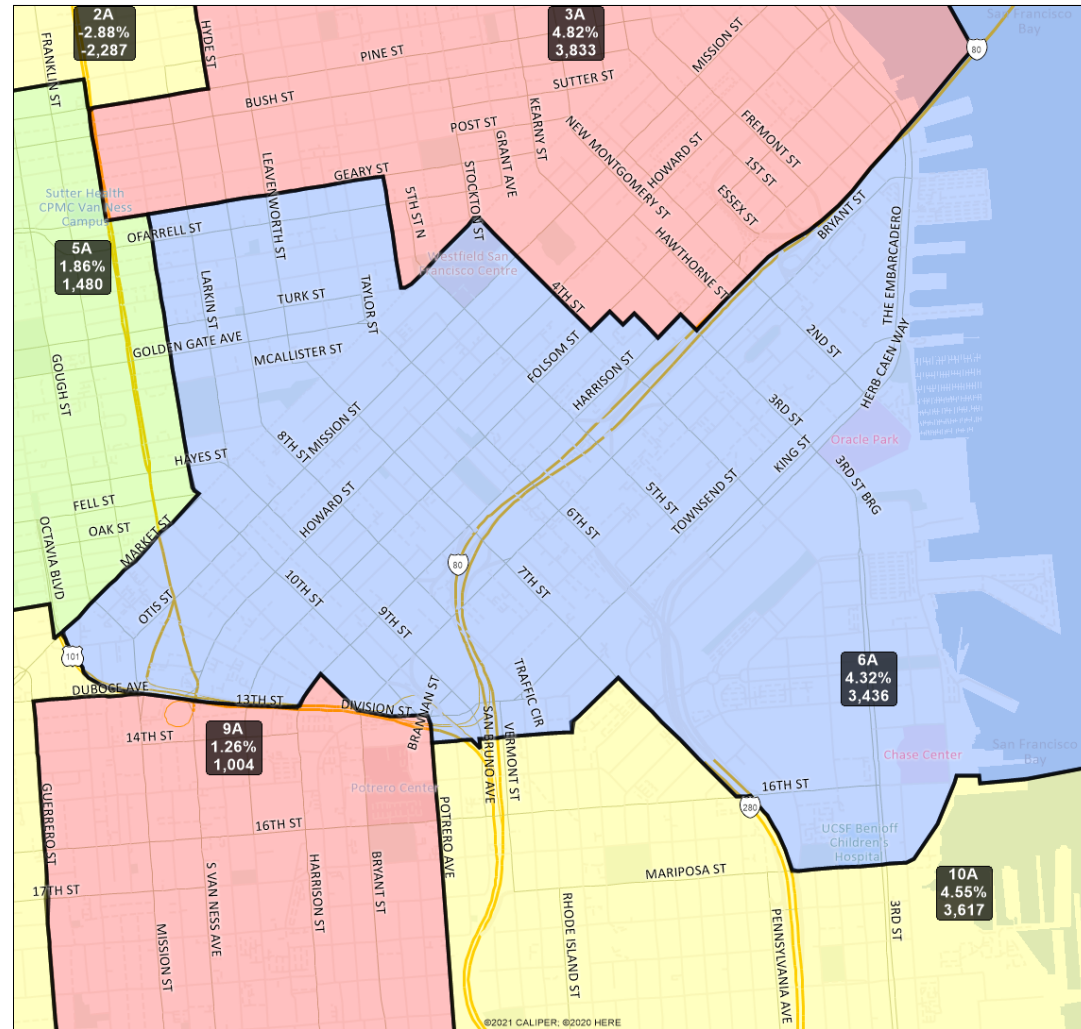
District label shows district name, % deviation, total deviation..

This is a preliminary version of San Francisco's Board of Supervisors districts and is not the final map of the Redistricting Task Force. This is a preliminary version, not a final draft.

San Francisco Redistricting Task Force

Board of Supervisors Redistricting

Map 3 A; March 25, 2022

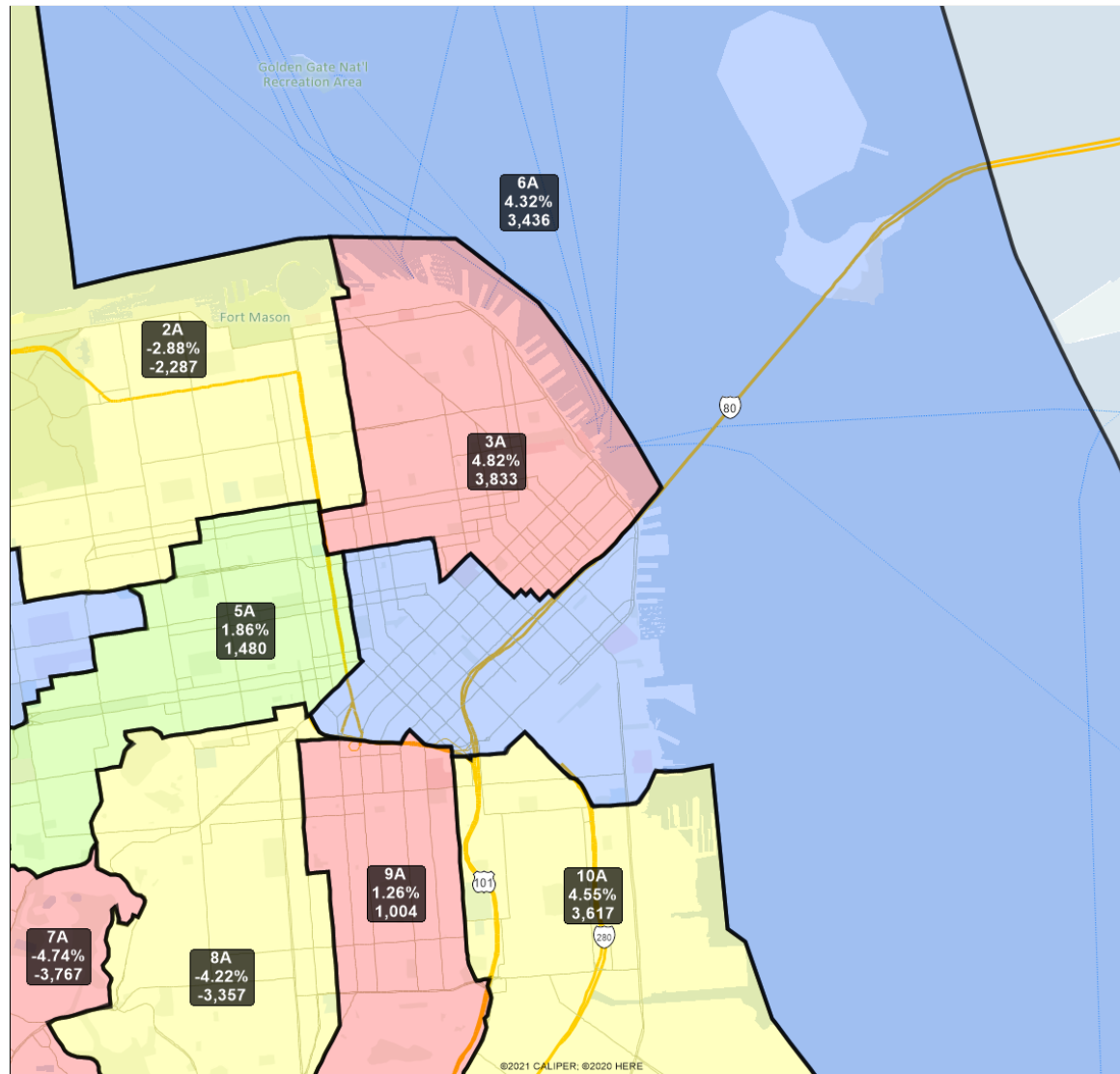


6A detail

District label shows district name, % deviation, total deviation..

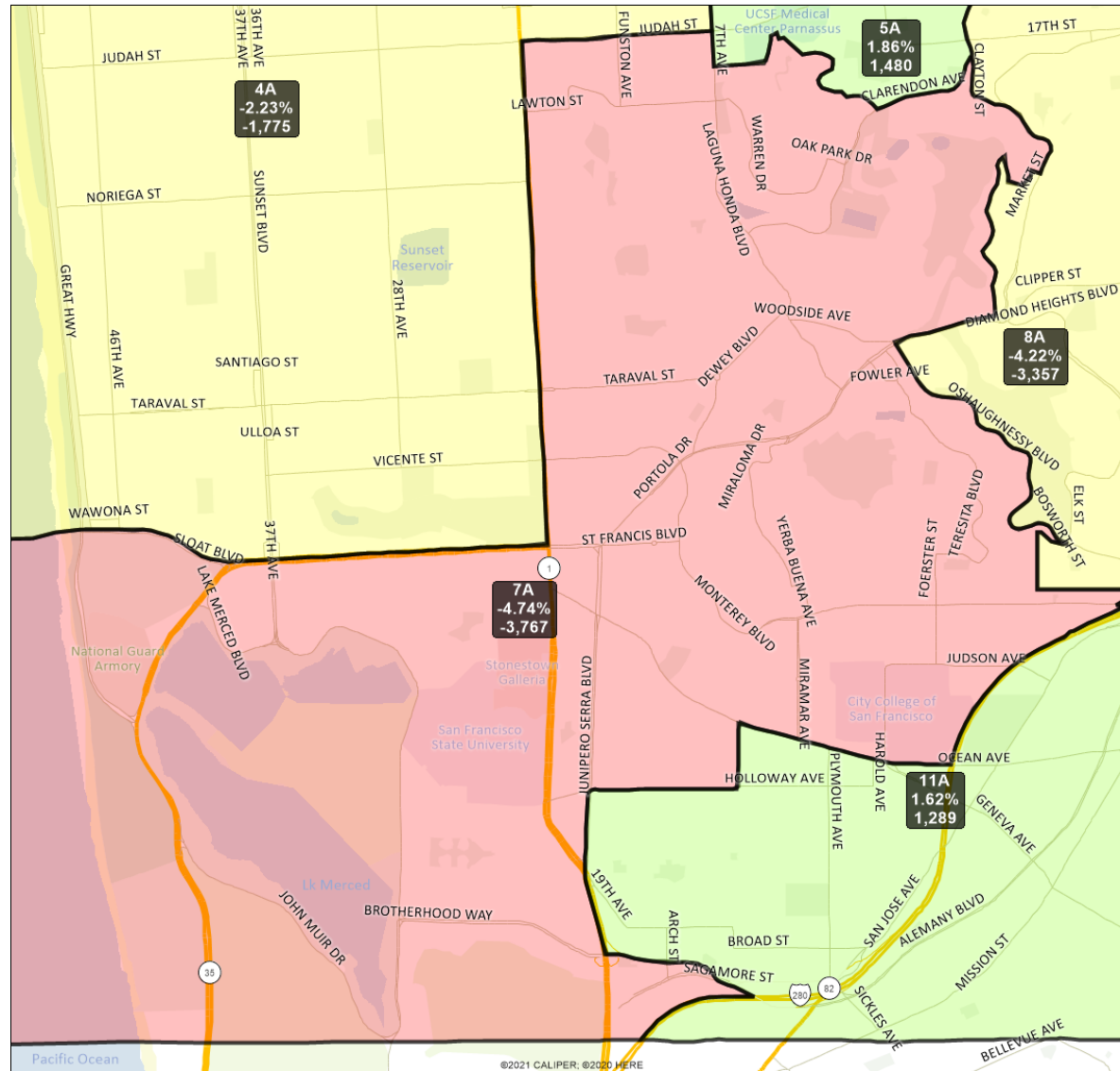
This is a preliminary version of San Francisco's Board of Supervisors districts and is not the final map of the Redistricting Task Force. **This is a preliminary version, not a final draft.**

San Francisco Redistricting Task Force
Board of Supervisors Redistricting
Map 3 A; March 25, 2022



District label shows district name, % deviation, total deviation..
This is a preliminary version of San Francisco's Board of Supervisors districts and is not the final map of the Redistricting Task Force. **This is a preliminary version, not a final draft.**

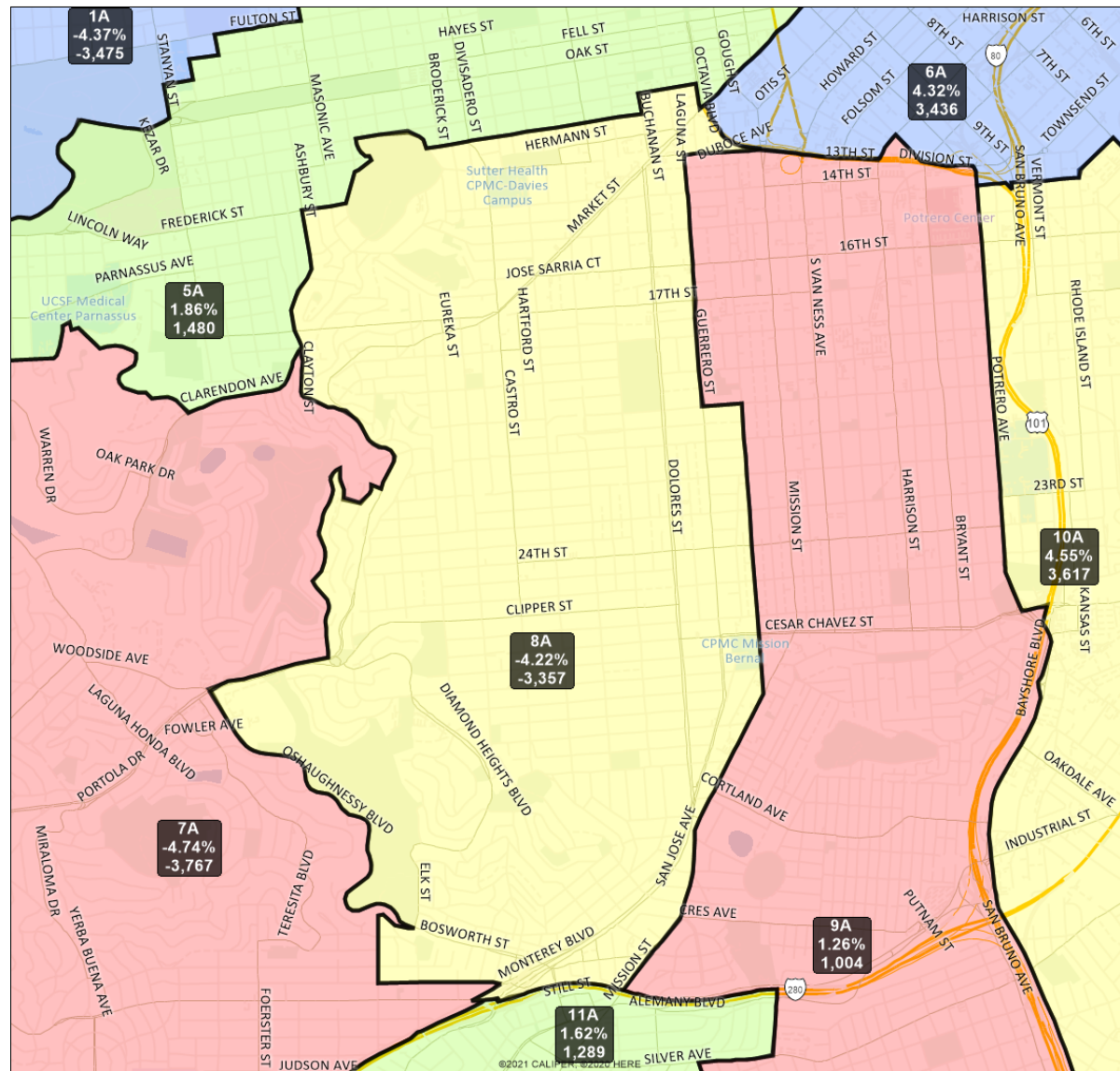
San Francisco Redistricting Task Force
Board of Supervisors Redistricting
Map 3 A; March 25, 2022



District label shows district name, % deviation, total deviation..

This is a preliminary version of San Francisco's Board of Supervisors districts and is not the final map of the Redistricting Task Force. This is a preliminary version, not a final draft.

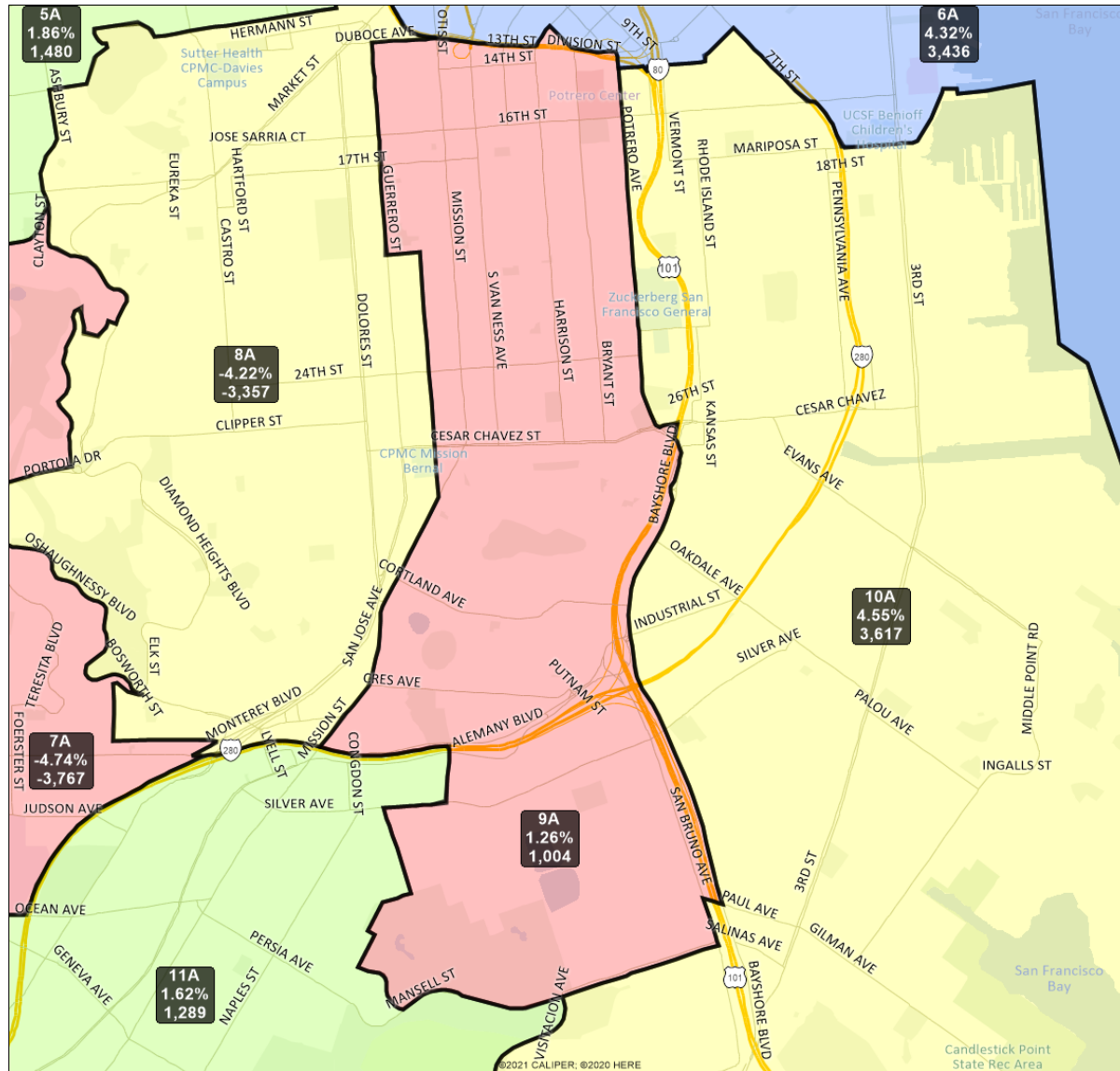
San Francisco Redistricting Task Force
Board of Supervisors Redistricting
Map 3 A; March 25, 2022



District label shows district name, % deviation, total deviation..

This is a preliminary version of San Francisco's Board of Supervisors districts and is not the final map of the Redistricting Task Force. **This is a preliminary version, not a final draft.**

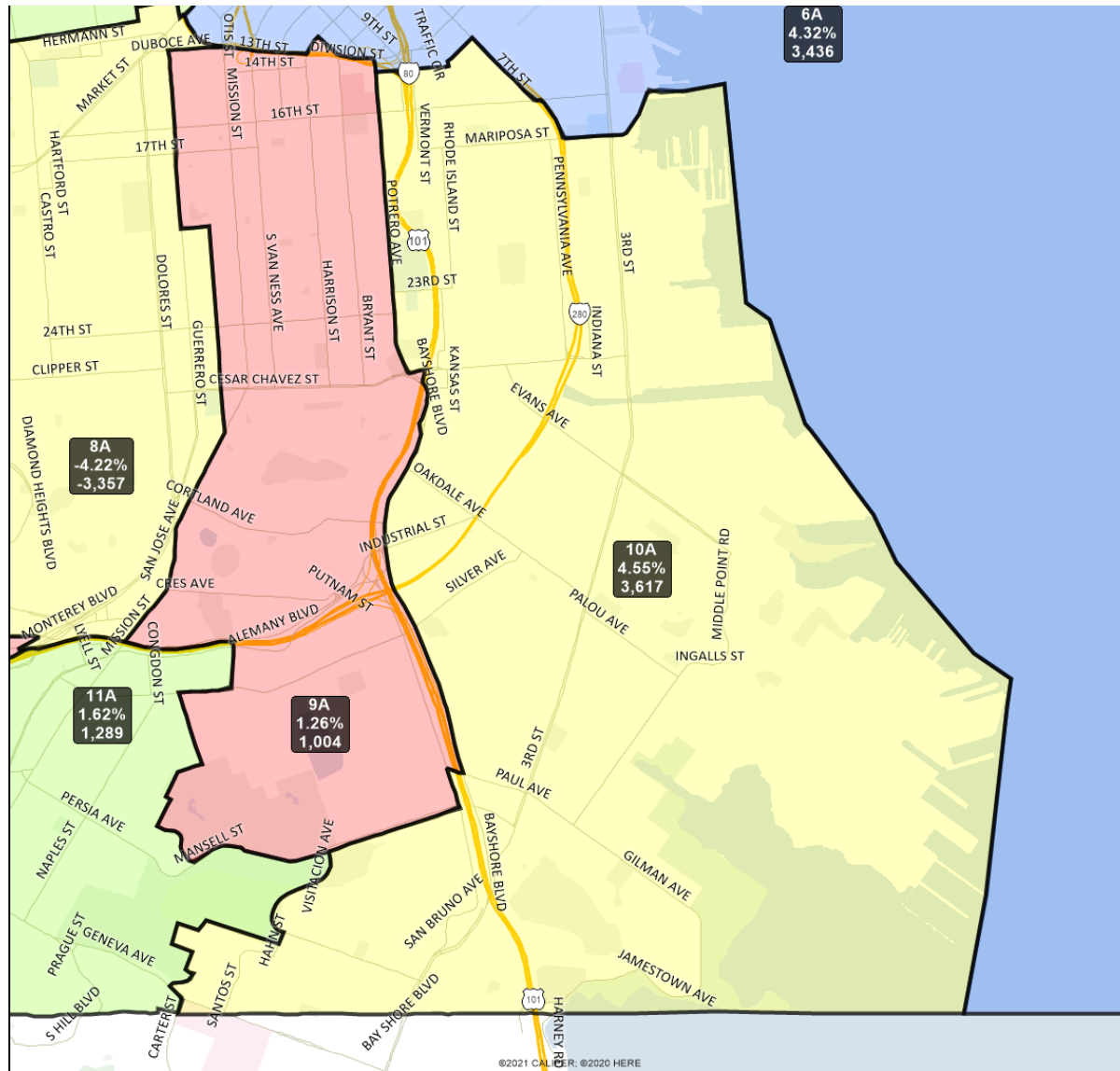
San Francisco Redistricting Task Force
Board of Supervisors Redistricting
Map 3 A; March 25, 2022



District label shows district name, % deviation, total deviation..

This is a preliminary version of San Francisco's Board of Supervisors districts and is not the final map of the Redistricting Task Force. **This is a preliminary version, not a final draft.**

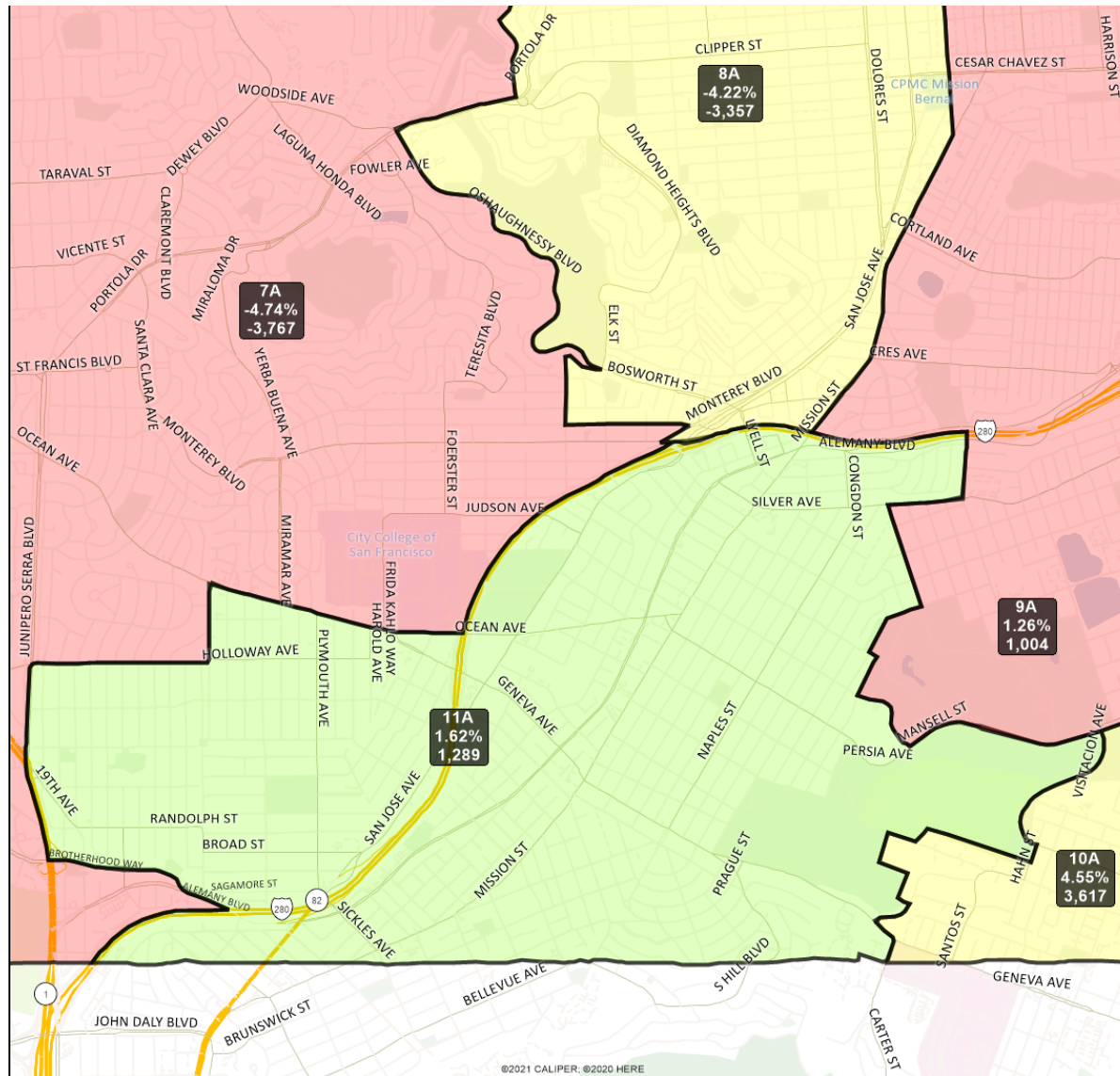
San Francisco Redistricting Task Force
Board of Supervisors Redistricting
Map 3 A; March 25, 2022



District label shows district name, % deviation, total deviation..

This is a preliminary version of San Francisco's Board of Supervisors districts and is not the final map of the Redistricting Task Force. This is a preliminary version, not a final draft.

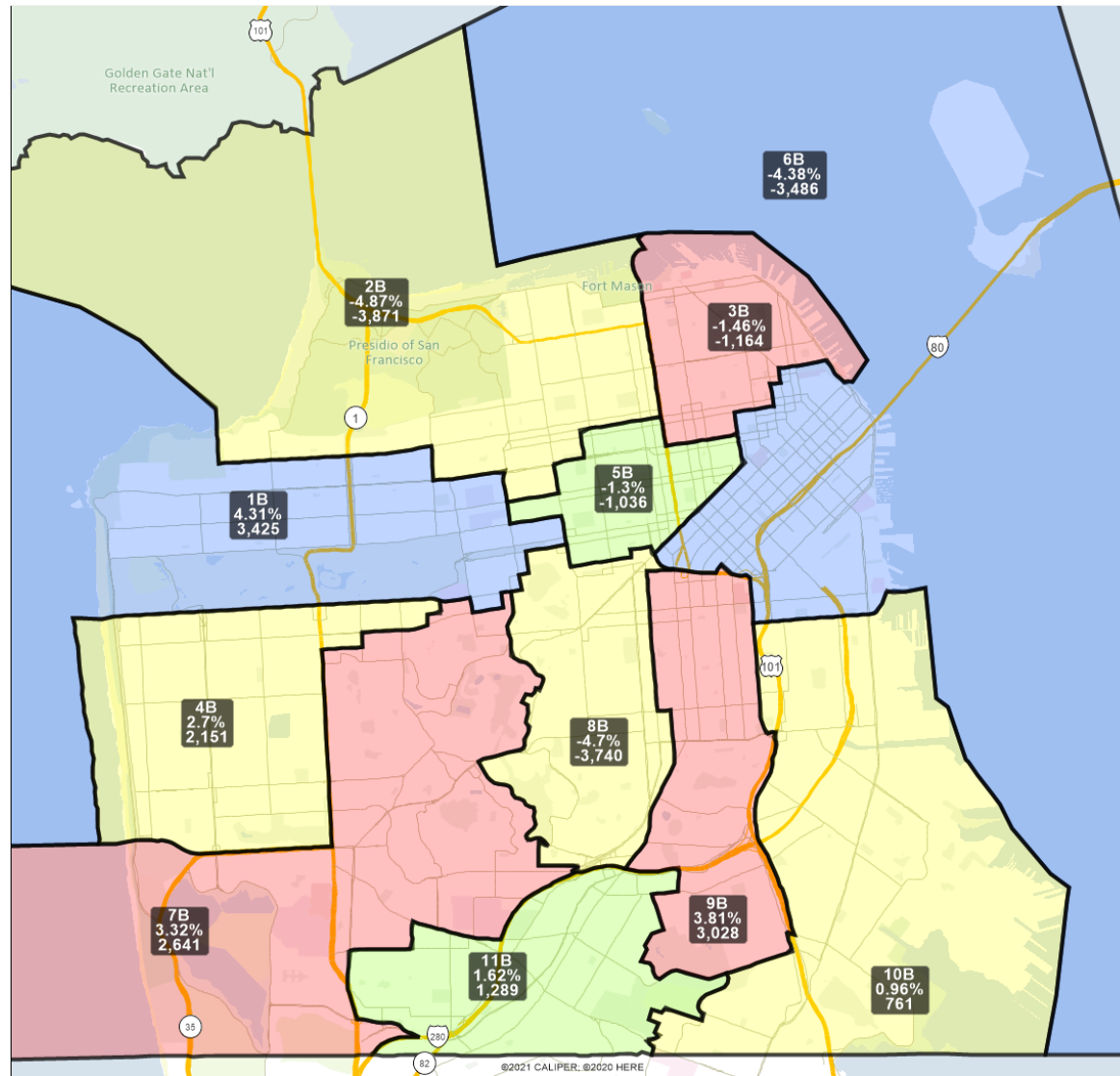
San Francisco Redistricting Task Force
Board of Supervisors Redistricting
Map 3 A; March 25, 2022



District label shows district name, % deviation, total deviation..

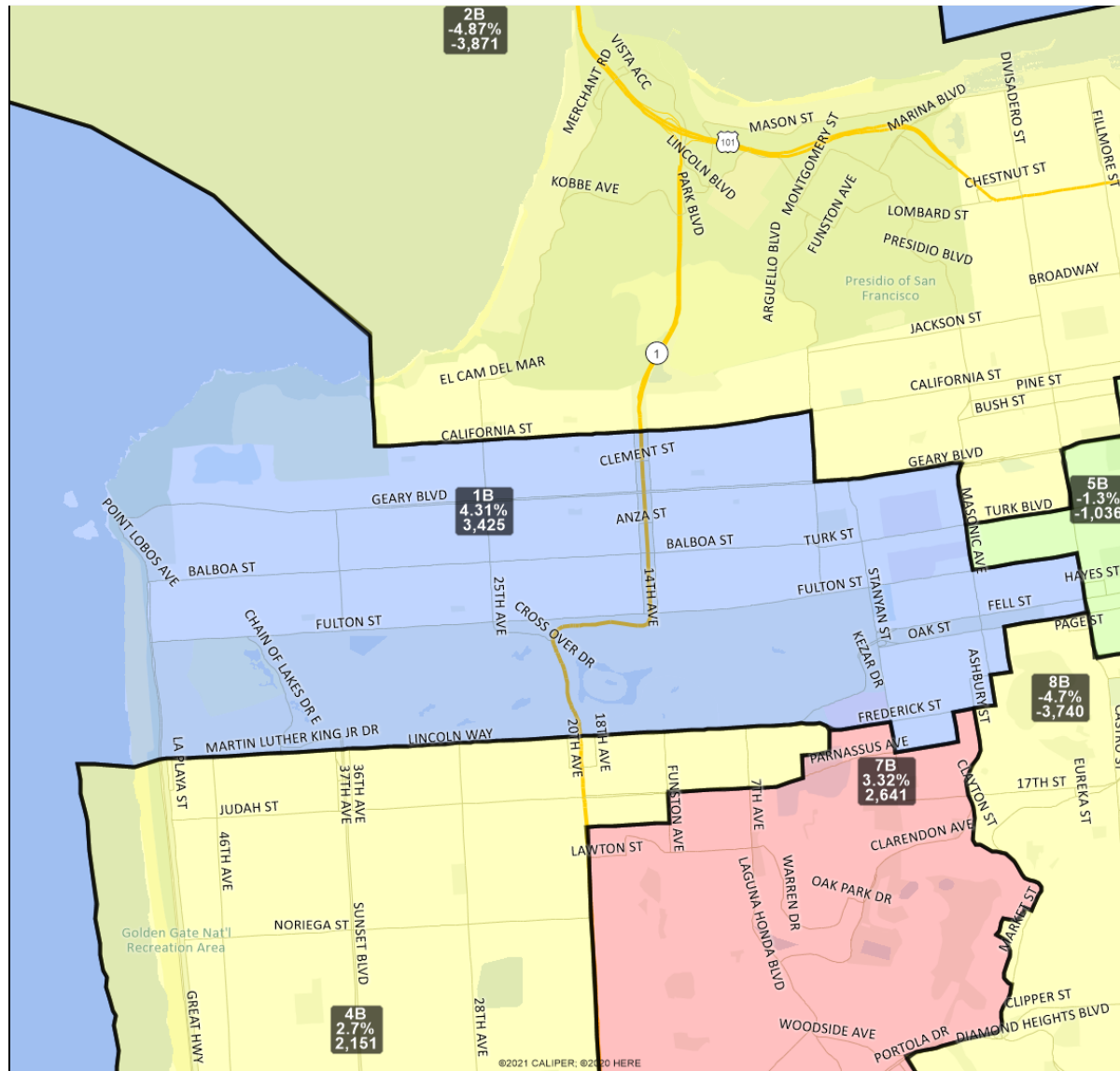
This is a preliminary version of San Francisco's Board of Supervisors districts and is not the final map of the Redistricting Task Force. This is a preliminary version, not a final draft.

San Francisco Redistricting Task Force
Board of Supervisors Redistricting
Map 3 B; March 25, 2022



District label shows district name, % deviation, total deviation..
This is a preliminary version of San Francisco's Board of Supervisors districts and is not the final map of the Redistricting Task Force. **This is a preliminary version, not a final draft.**

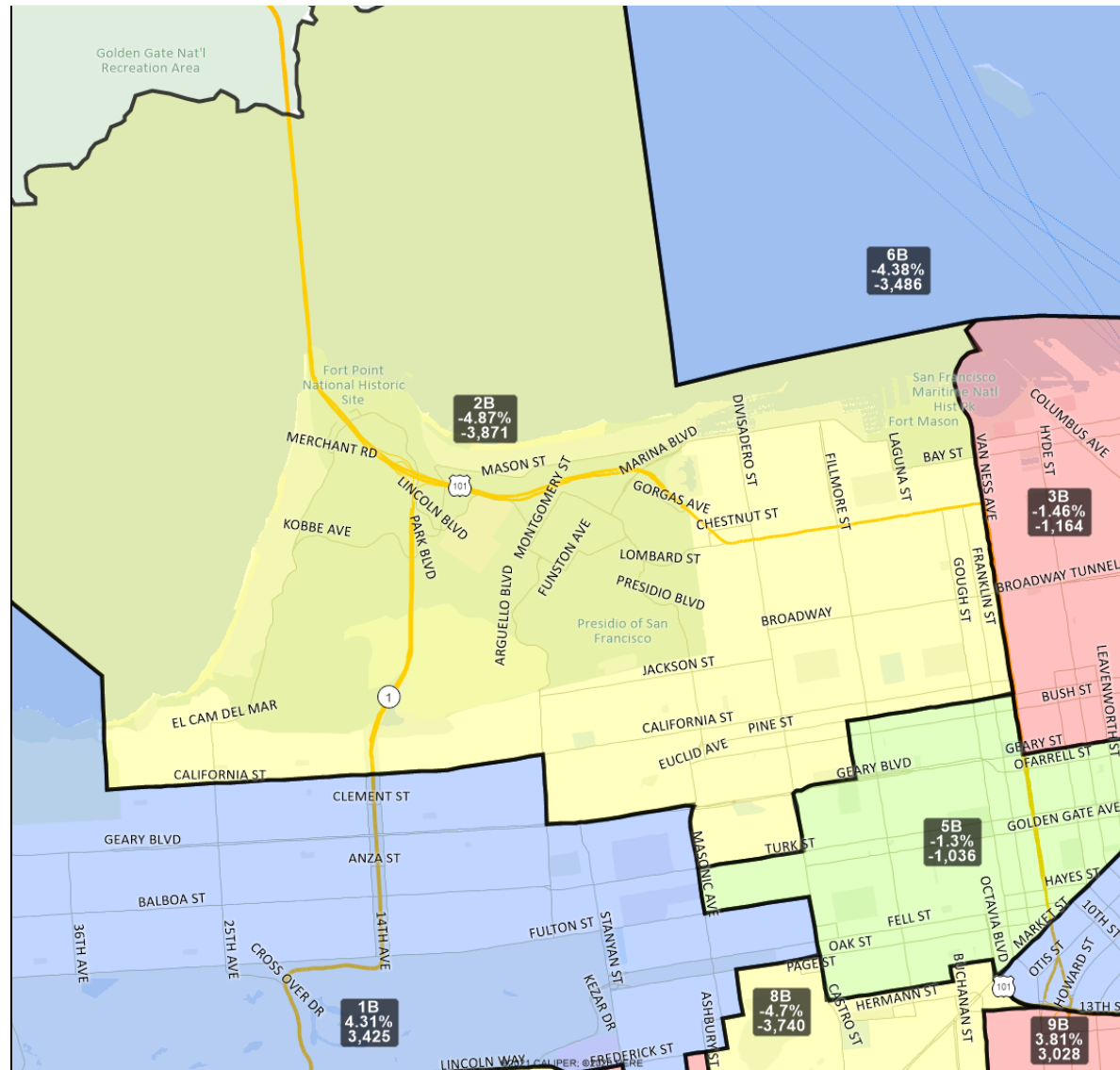
San Francisco Redistricting Task Force
Board of Supervisors Redistricting
Map 3 B; March 25, 2022



District label shows district name, % deviation, total deviation..

This is a preliminary version of San Francisco's Board of Supervisors districts and is not the final map of the Redistricting Task Force. **This is a preliminary version, not a final draft.**

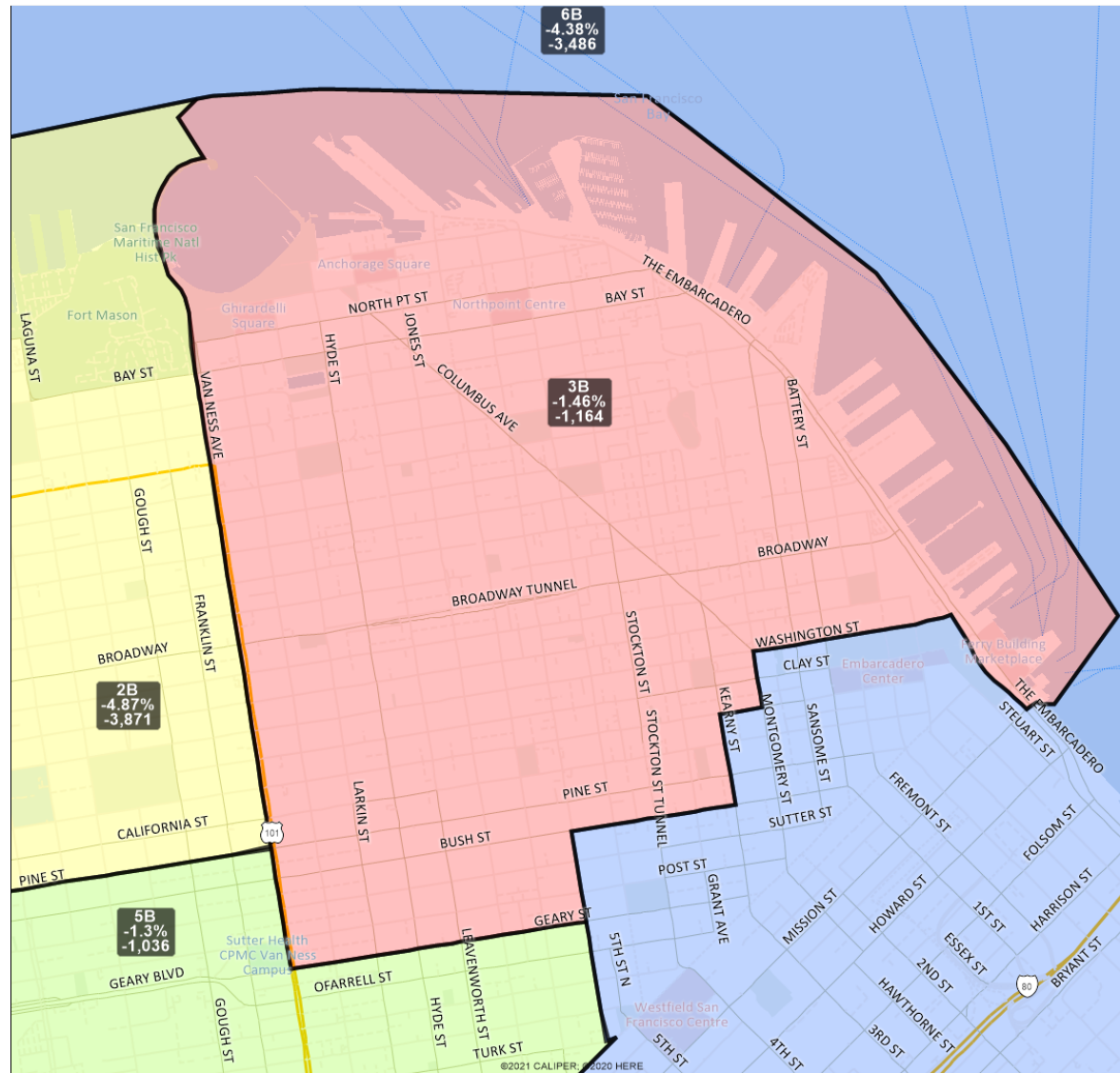
San Francisco Redistricting Task Force
Board of Supervisors Redistricting
Map 3 B; March 25, 2022



District label shows district name, % deviation, total deviation..

This is a preliminary version of San Francisco's Board of Supervisors districts and is not the final map of the Redistricting Task Force. **This is a preliminary version, not a final draft.**

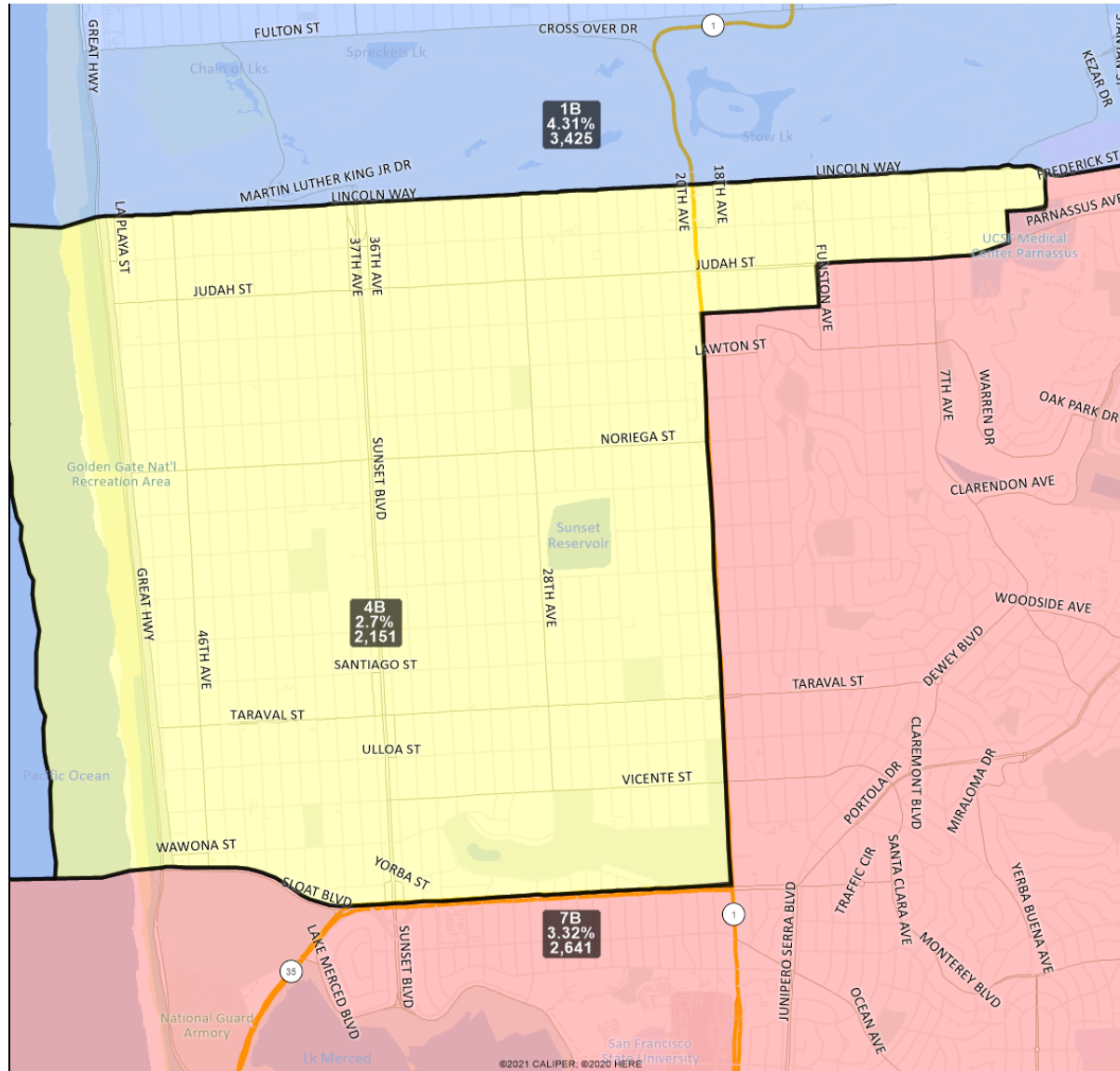
San Francisco Redistricting Task Force
Board of Supervisors Redistricting
Map 3 B; March 25, 2022



District label shows district name, % deviation, total deviation..

This is a preliminary version of San Francisco's Board of Supervisors districts and is not the final map of the Redistricting Task Force. **This is a preliminary version, not a final draft.**

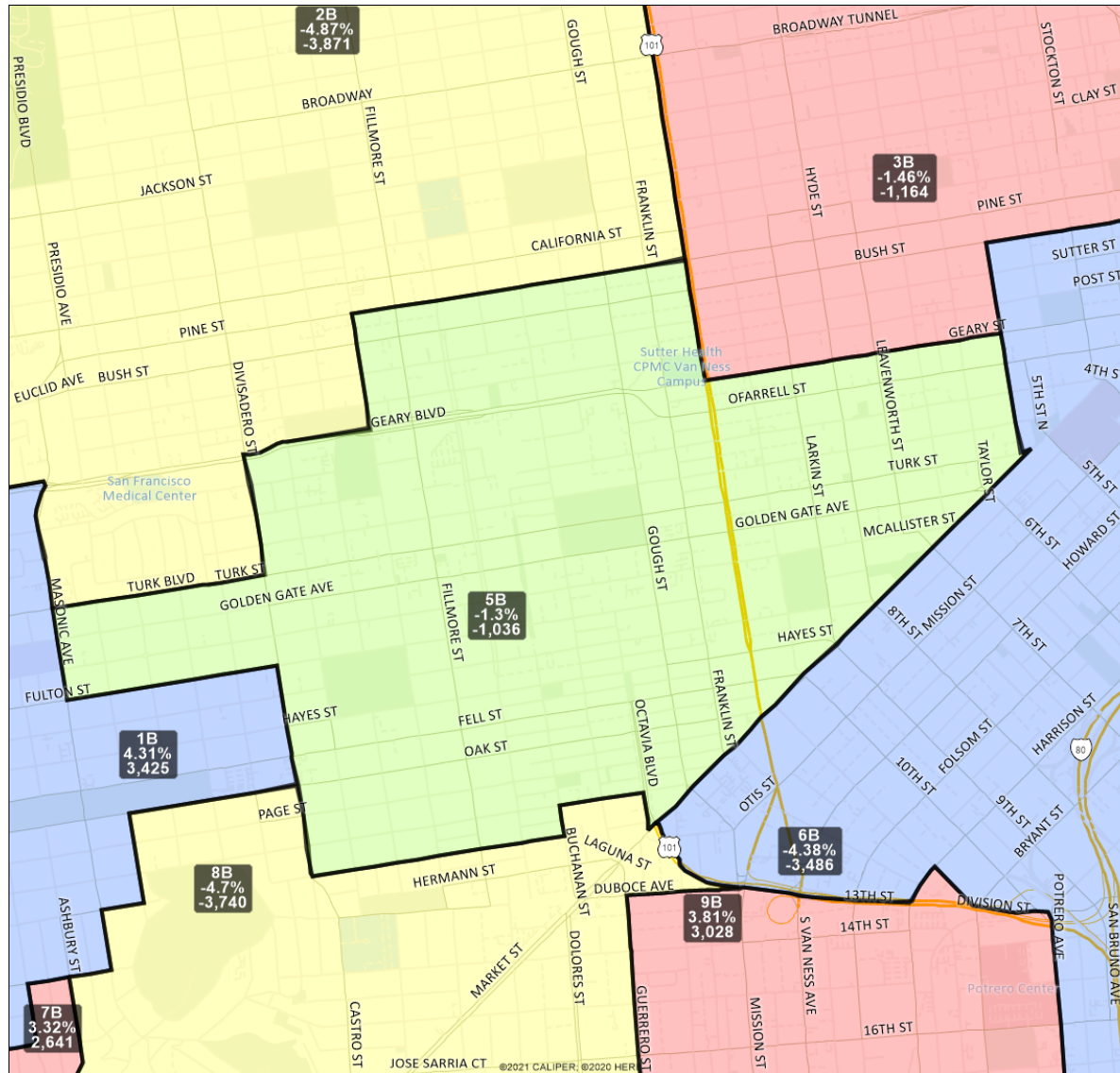
San Francisco Redistricting Task Force
Board of Supervisors Redistricting
Map 3 B; March 25, 2022



District label shows district name, % deviation, total deviation..

This is a preliminary version of San Francisco's Board of Supervisors districts and is not the final map of the Redistricting Task Force. **This is a preliminary version, not a final draft.**

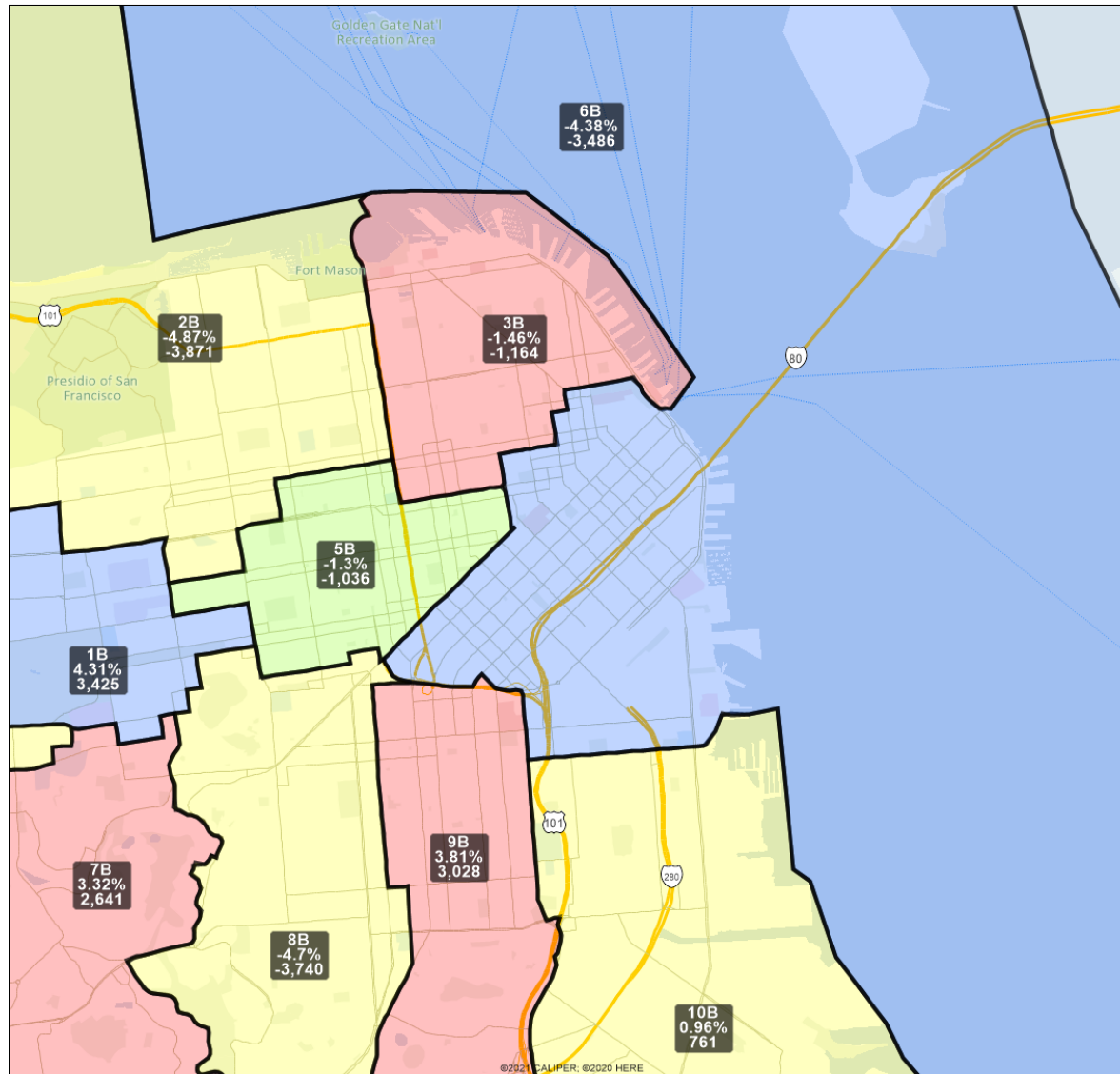
San Francisco Redistricting Task Force
Board of Supervisors Redistricting
Map 3 B; March 25, 2022



District label shows district name, % deviation, total deviation..

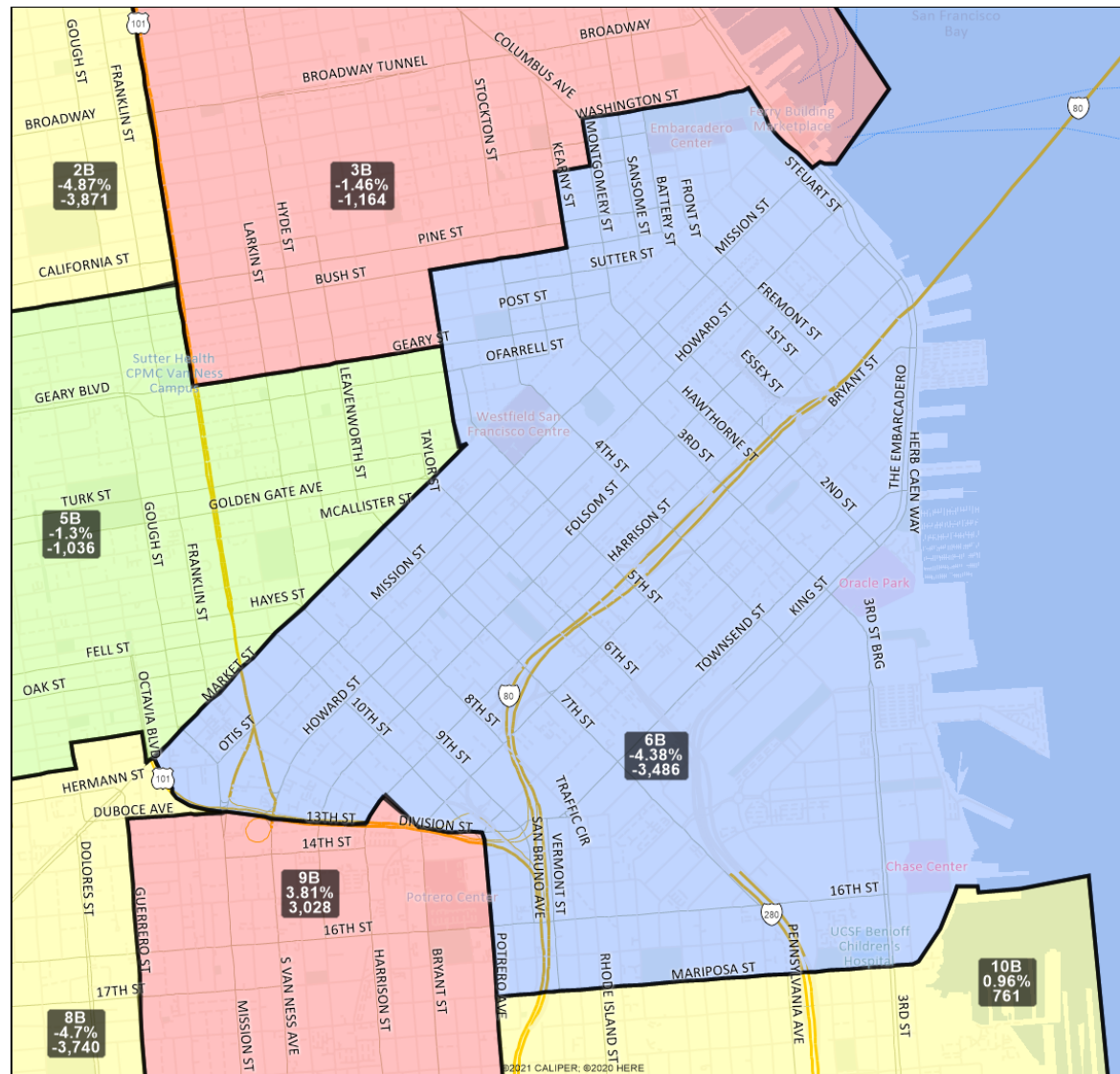
This is a preliminary version of San Francisco's Board of Supervisors districts and is not the final map of the Redistricting Task Force. **This is a preliminary version, not a final draft.**

San Francisco Redistricting Task Force
Board of Supervisors Redistricting
Map 3 B; March 25, 2022



District label shows district name, % deviation, total deviation..
This is a preliminary version of San Francisco's Board of Supervisors districts and is not the final map of the Redistricting Task Force. **This is a preliminary version, not a final draft.**

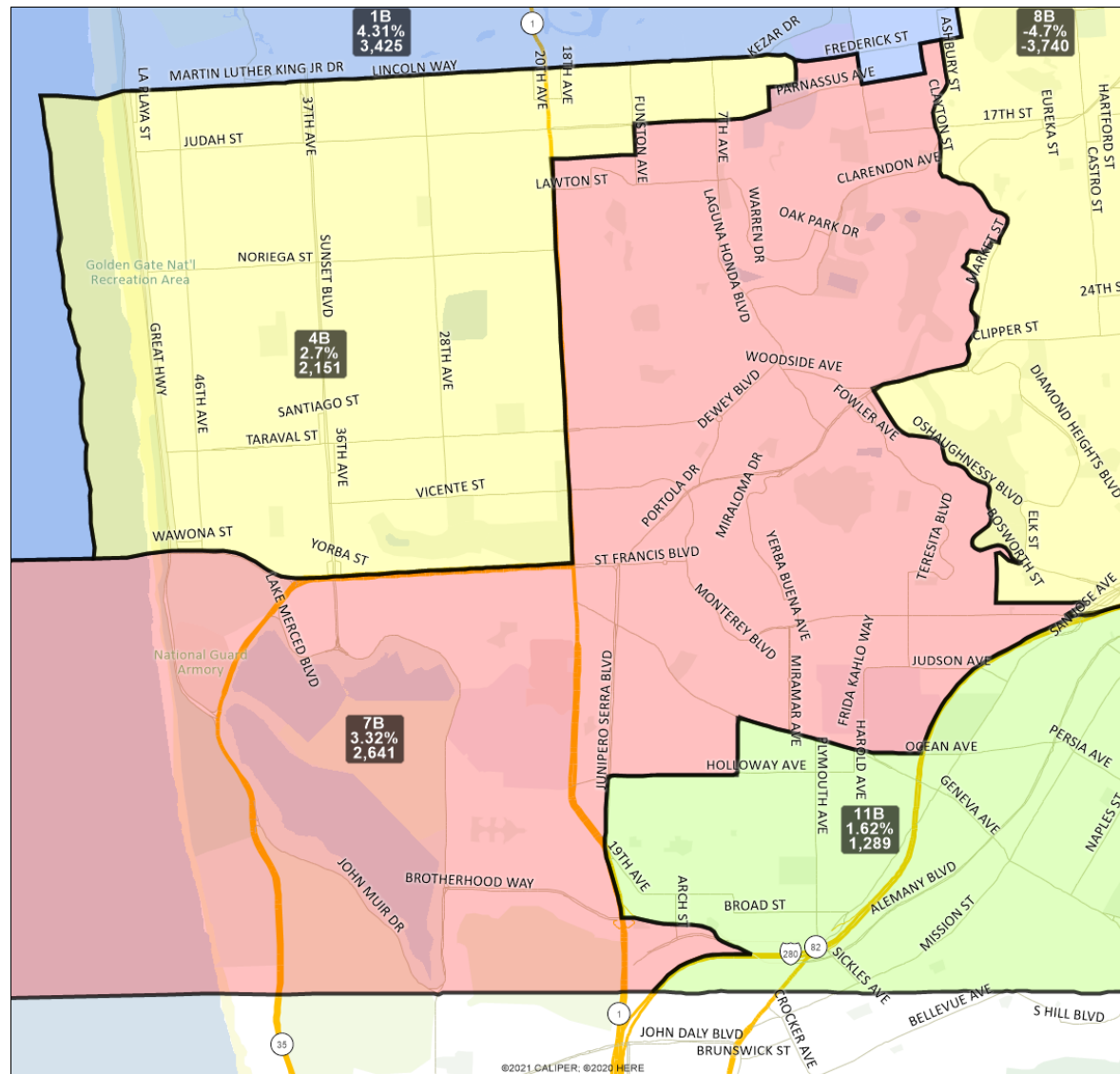
San Francisco Redistricting Task Force
Board of Supervisors Redistricting
Map 3 B; March 25, 2022



District label shows district name, % deviation, total deviation..

This is a preliminary version of San Francisco's Board of Supervisors districts and is not the final map of the Redistricting Task Force. This is a preliminary version, not a final draft.

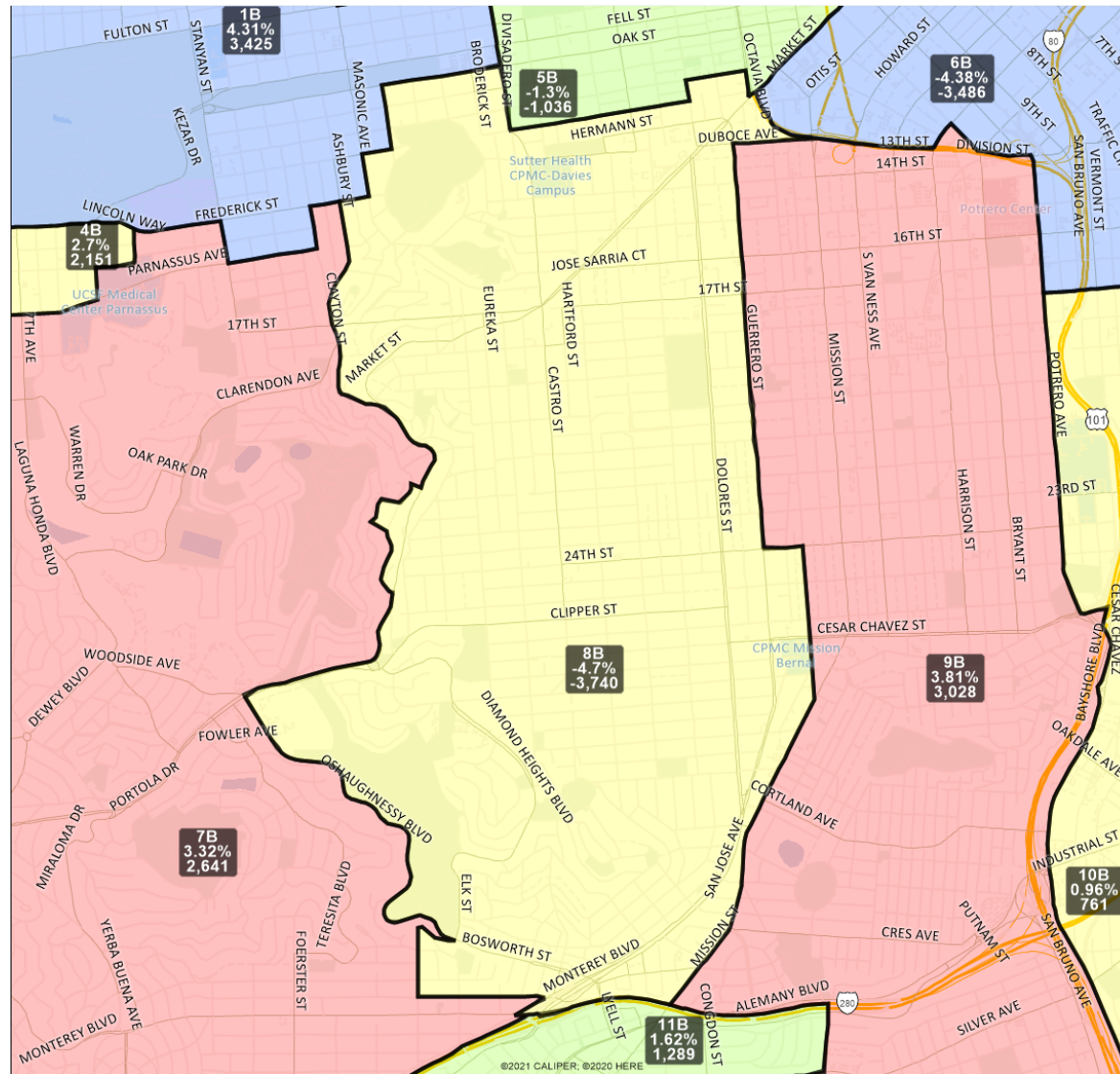
San Francisco Redistricting Task Force
Board of Supervisors Redistricting
Map 3 B; March 25, 2022



District label shows district name, % deviation, total deviation..

This is a preliminary version of San Francisco's Board of Supervisors districts and is not the final map of the Redistricting Task Force. This is a preliminary version, not a final draft.

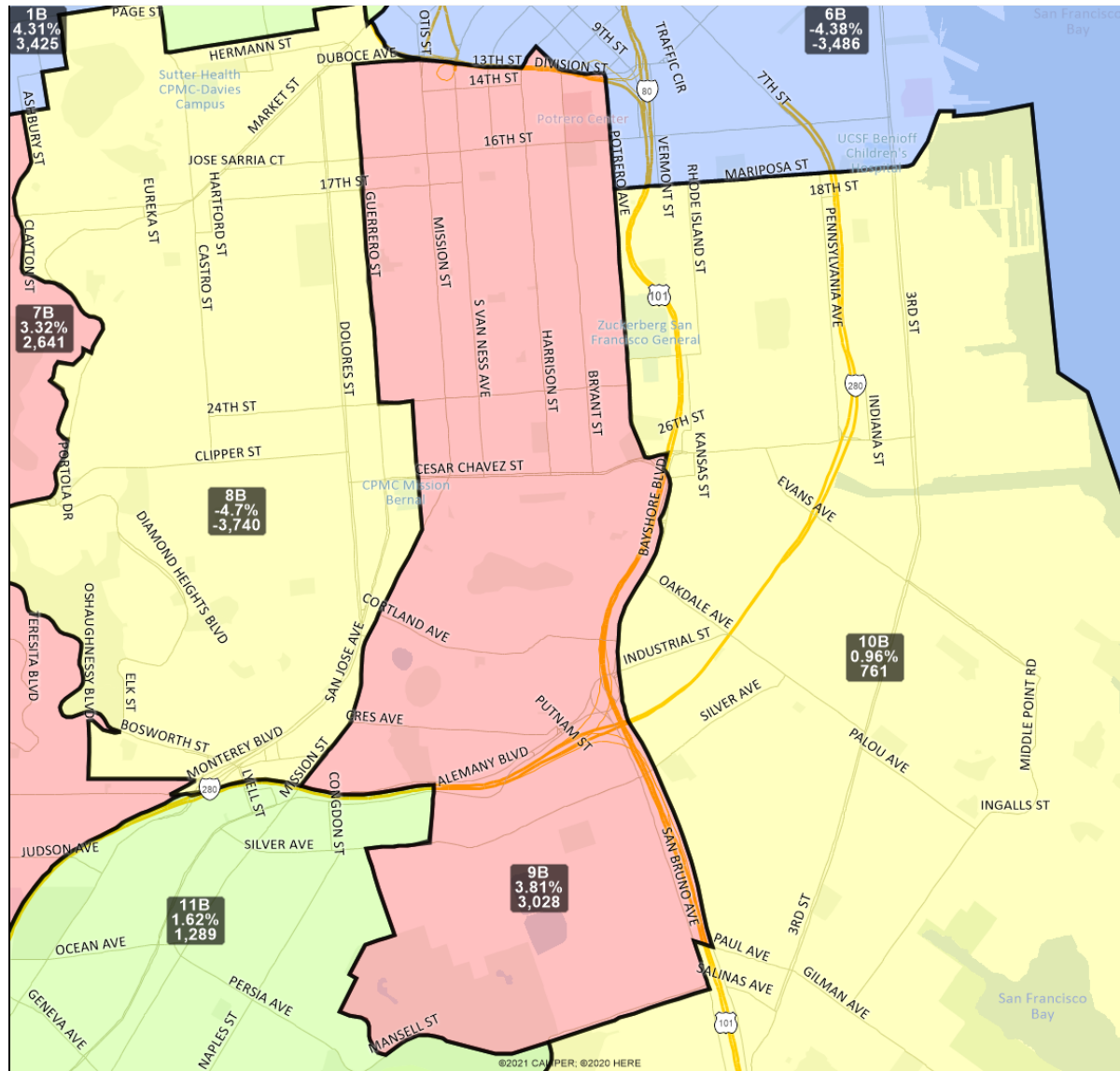
San Francisco Redistricting Task Force
Board of Supervisors Redistricting
Map 3 B; March 25, 2022



District label shows district name, % deviation, total deviation..

This is a preliminary version of San Francisco's Board of Supervisors districts and is not the final map of the Redistricting Task Force. This is a preliminary version, not a final draft.

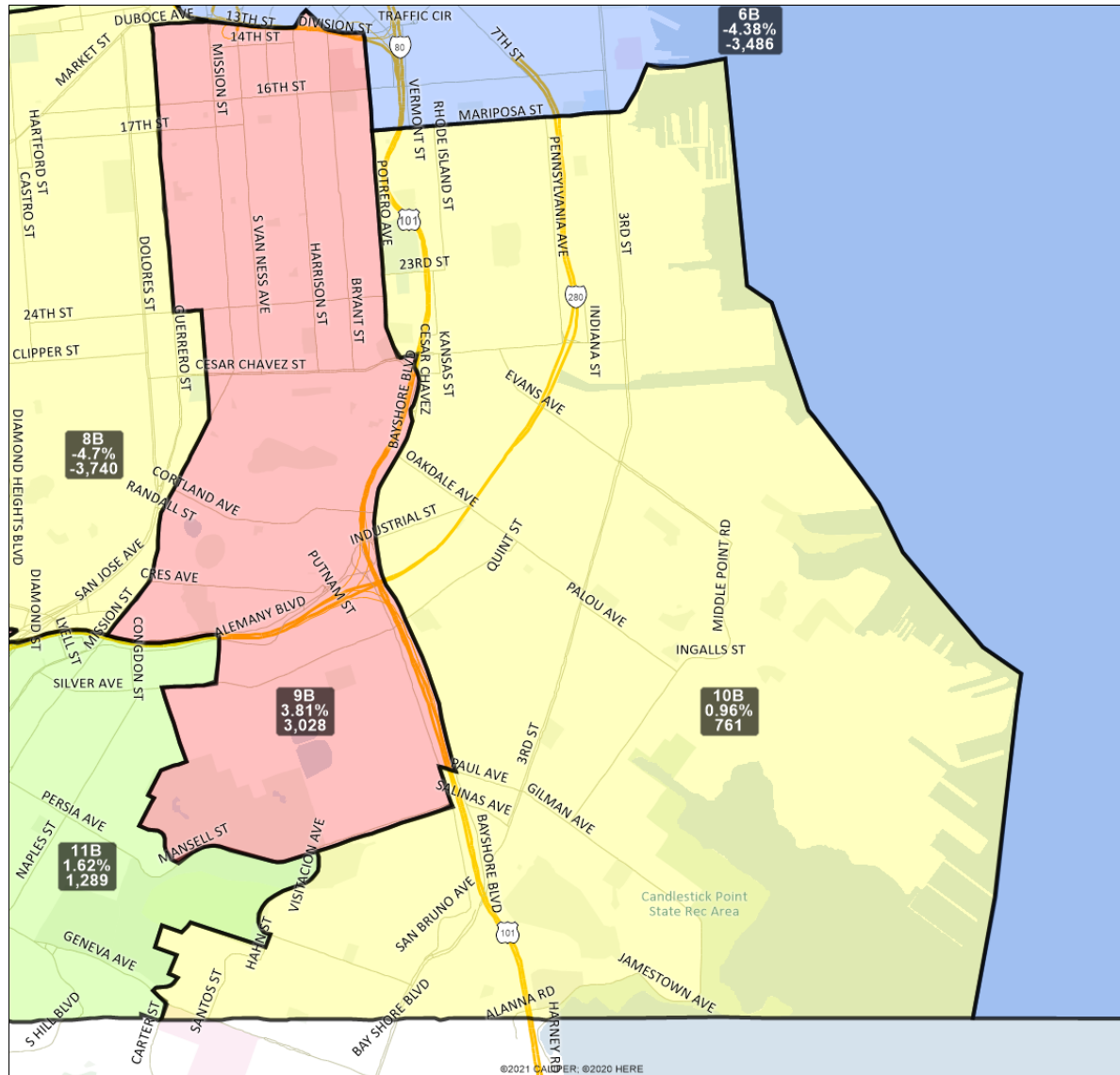
San Francisco Redistricting Task Force
Board of Supervisors Redistricting
Map 3 B; March 25, 2022



District label shows district name, % deviation, total deviation..

This is a preliminary version of San Francisco's Board of Supervisors districts and is not the final map of the Redistricting Task Force. **This is a preliminary version, not a final draft.**

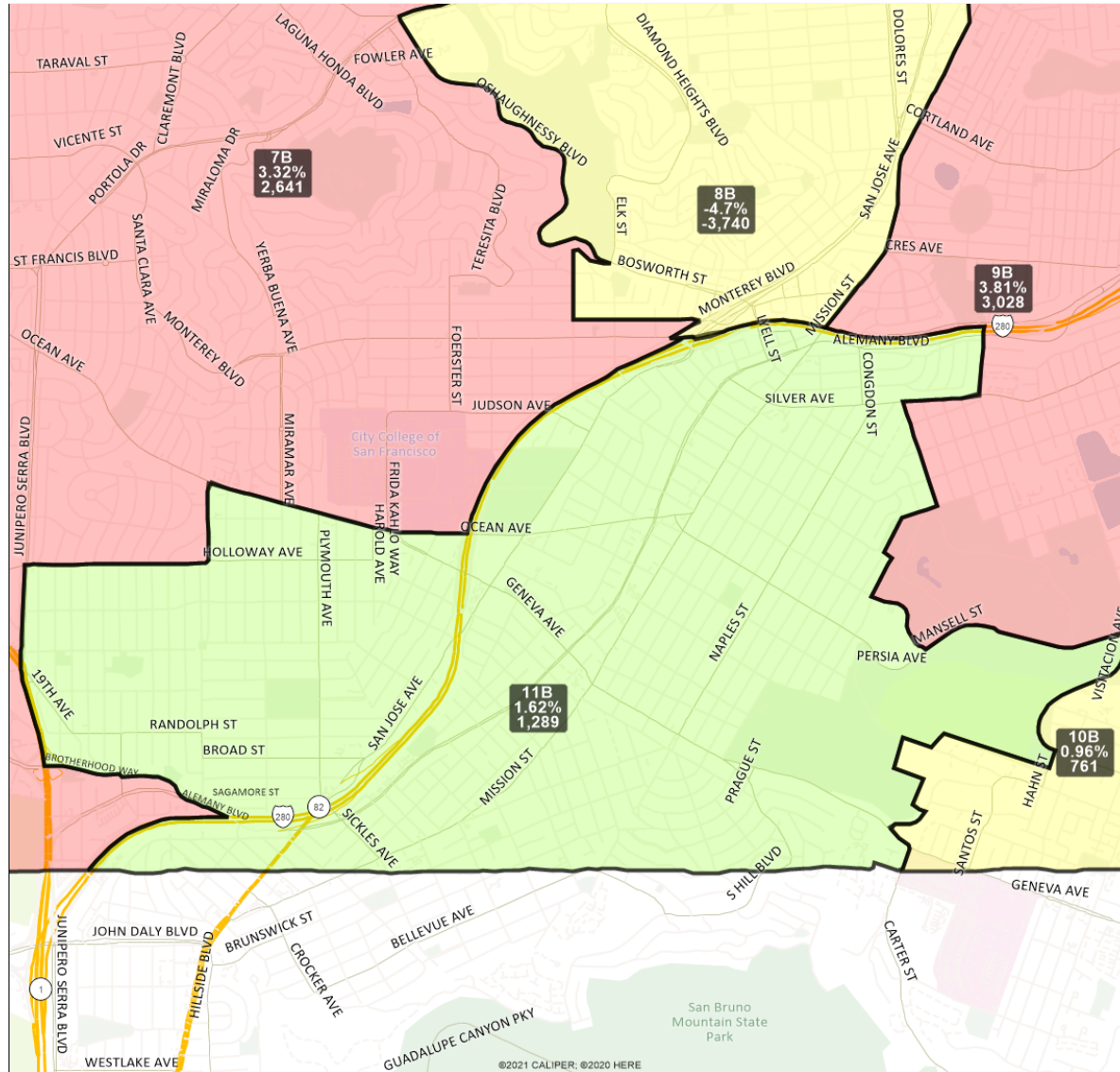
San Francisco Redistricting Task Force
Board of Supervisors Redistricting
Map 3 B; March 25, 2022



District label shows district name, % deviation, total deviation..

This is a preliminary version of San Francisco's Board of Supervisors districts and is not the final map of the Redistricting Task Force. This is a preliminary version, not a final draft.

San Francisco Redistricting Task Force
Board of Supervisors Redistricting
Map 3 B; March 25, 2022



District label shows district name, % deviation, total deviation..

This is a preliminary version of San Francisco's Board of Supervisors districts and is not the final map of the Redistricting Task Force. This is a preliminary version, not a final draft.

San Francisco Redistricting Task Force Board of Supervisors Redistricting

Maps 2 A and 2 B; March 18, 2022

Maps 2 A and 2 B were drawn to adhere to the following Task Force direction. This direction was based off changes the Task Force requested be made to Map 1 A:

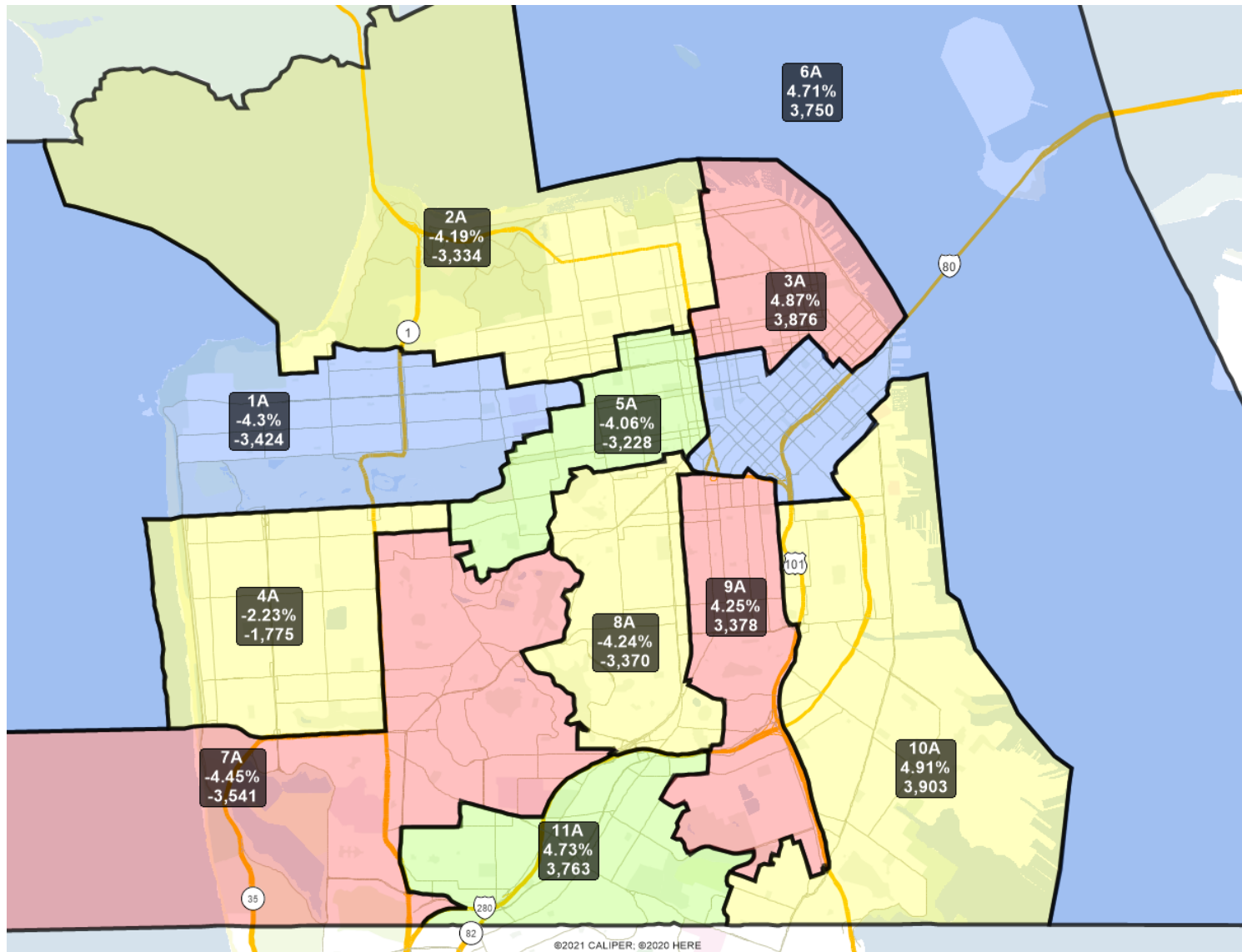
- Keep Japantown with Western Addition
- Keep Duboce Triangle, Corona Heights, and Buena Vista Park with Castro
- Keep Visitacion Valley, including Sunnydale, in District 10
- Move the border between Districts 8 and 9 to Guerrero
- Keep Potrero Hill unified in one district
- Keep the OMI Neighborhoods in District 11
- Unify South Beach
- Drawing districts to +/-5% deviation is acceptable to respect the boundaries of recognized neighborhoods

The boundaries of publicly submitted Communities of Interest were respected when possible in the creation of both maps.

With the exception of including Sunnydale with district 10A, each of these goals outlined by the Task Force is accomplished in Map 2 A to the extent possible given discrepancies between census geography and neighborhood boundaries.

Map 2 B is based on Map 2 A as a starting point. Sunnydale is included in district 10B, and so the northern border of that district moved south to accommodate the added population. As a result, the Tenderloin is included with district 3B to compensate for the population change in district 6B. The Financial District was added to district 6B to help balance between districts 3B and 6B and to avoid creating further large-scale impacts on the map that would contradict the direction listed above. All of the direction outlined above is accomplished in Map 2 B to the extent possible given discrepancies between census geography and neighborhood boundaries.

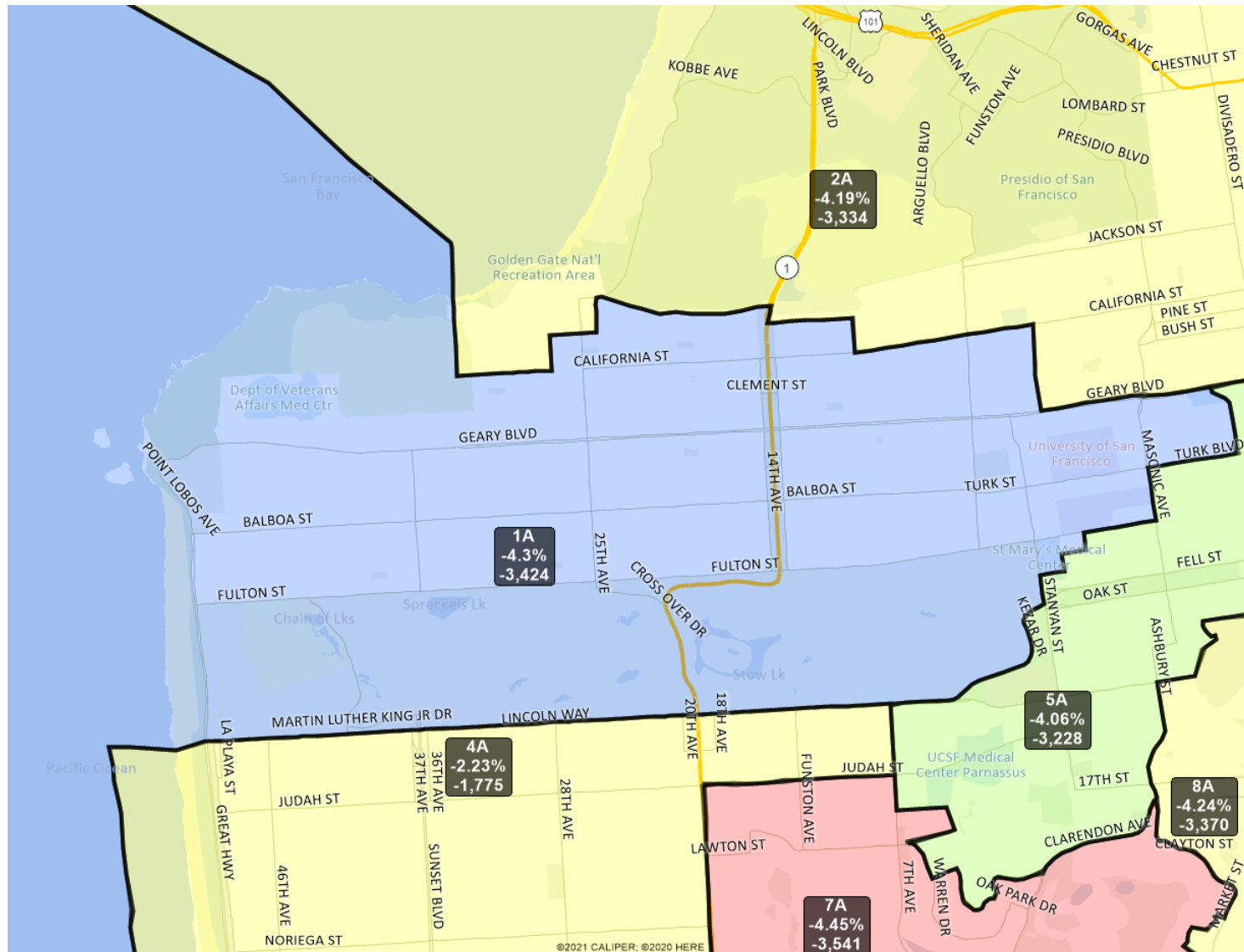
San Francisco Redistricting Task Force
Board of Supervisors Redistricting
Map 2 A; March 18, 2022



District label shows district name, % deviation, and total deviation.

This is a preliminary version of San Francisco's Board of Supervisors districts and is not the final map of the Redistricting Task Force. This is a preliminary version, not a final draft.

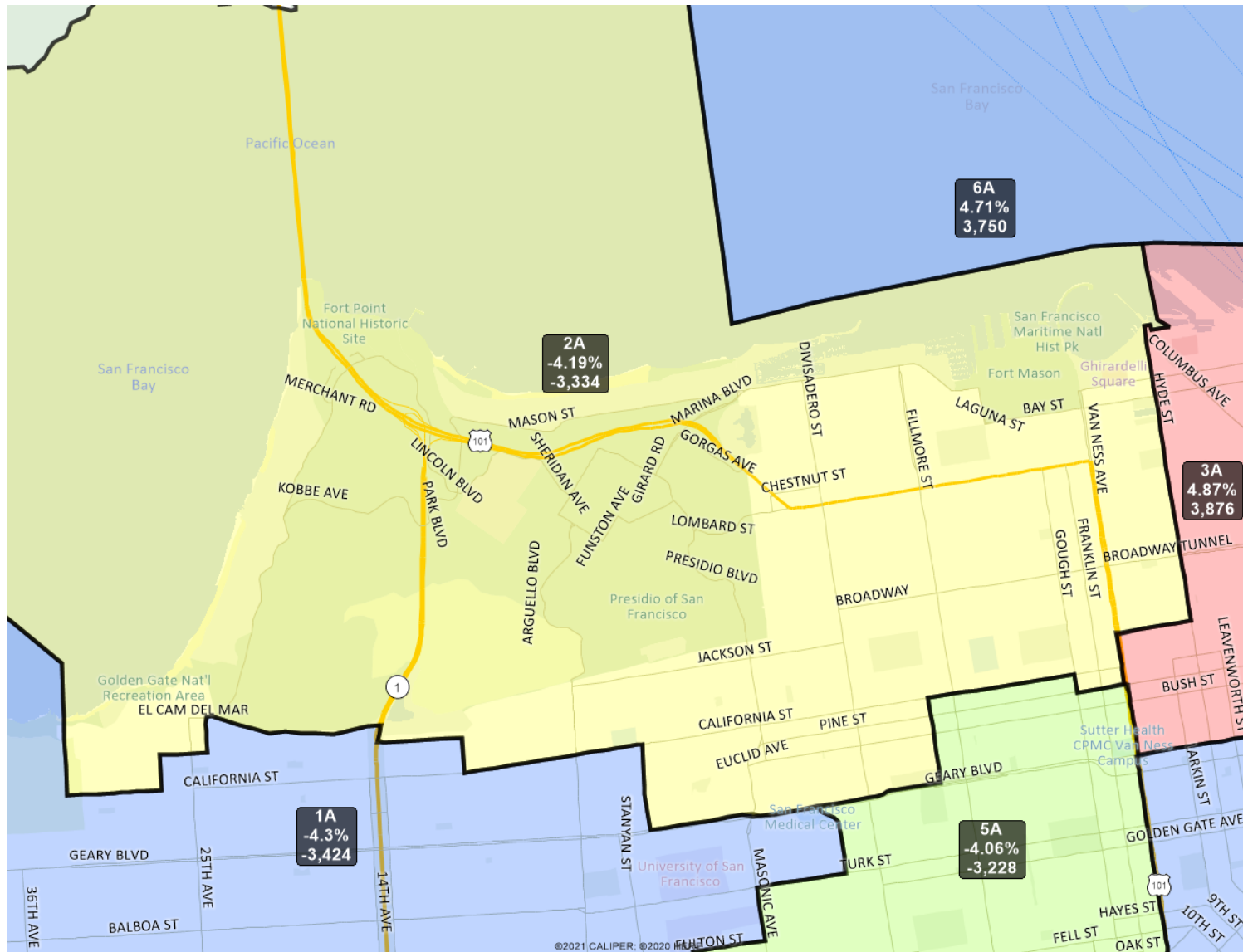
San Francisco Redistricting Task Force
Board of Supervisors Redistricting
Map 2 A; March 18, 2022



District label shows district name, % deviation, and total deviation.

This is a preliminary version of San Francisco's Board of Supervisors districts and is not the final map of the Redistricting Task Force. This is a preliminary version, not a final draft.

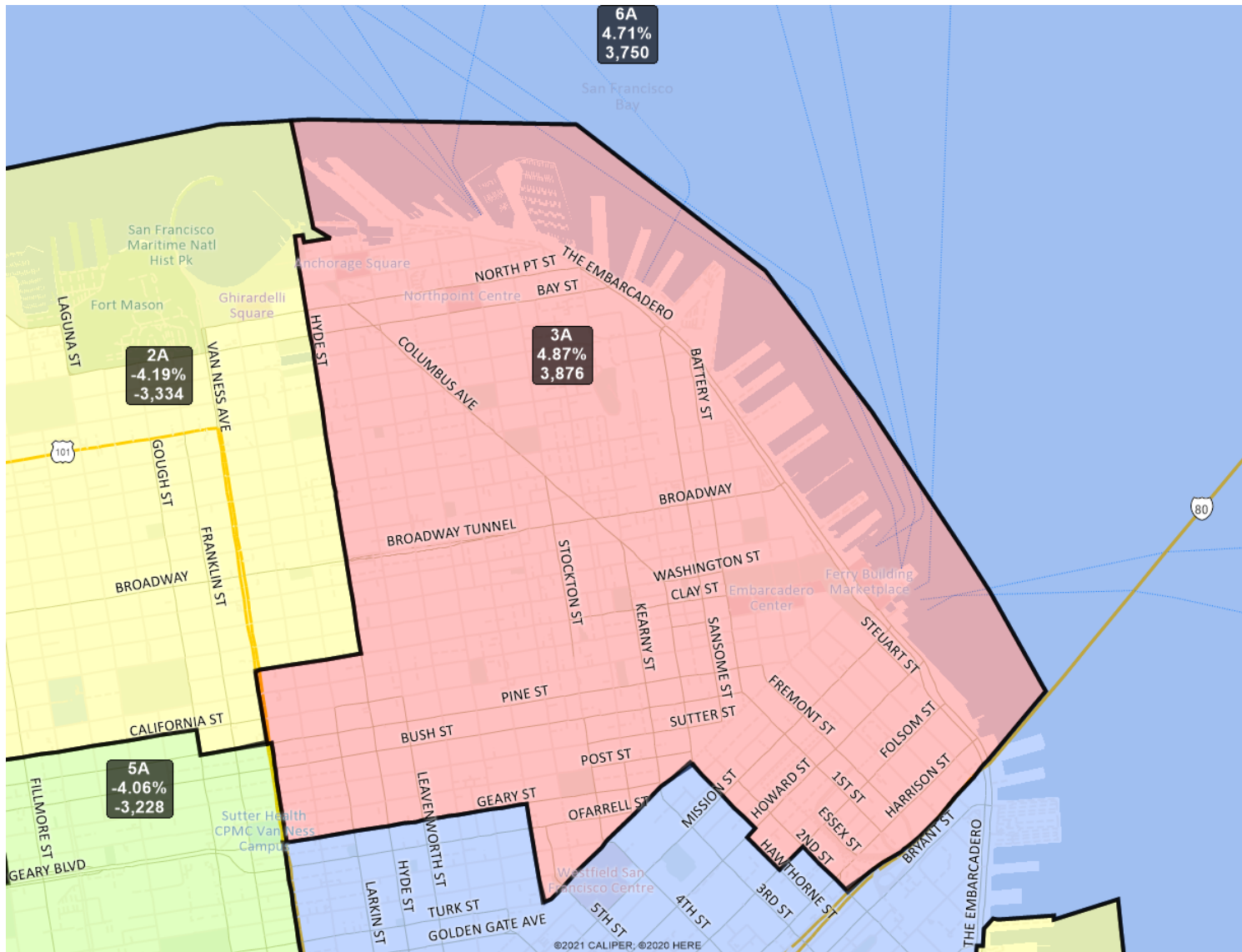
San Francisco Redistricting Task Force
Board of Supervisors Redistricting
Map 2 A; March 18, 2022



District label shows district name, % deviation, and total deviation.

This is a preliminary version of San Francisco's Board of Supervisors districts and is not the final map of the Redistricting Task Force. This is a preliminary version, not a final draft.

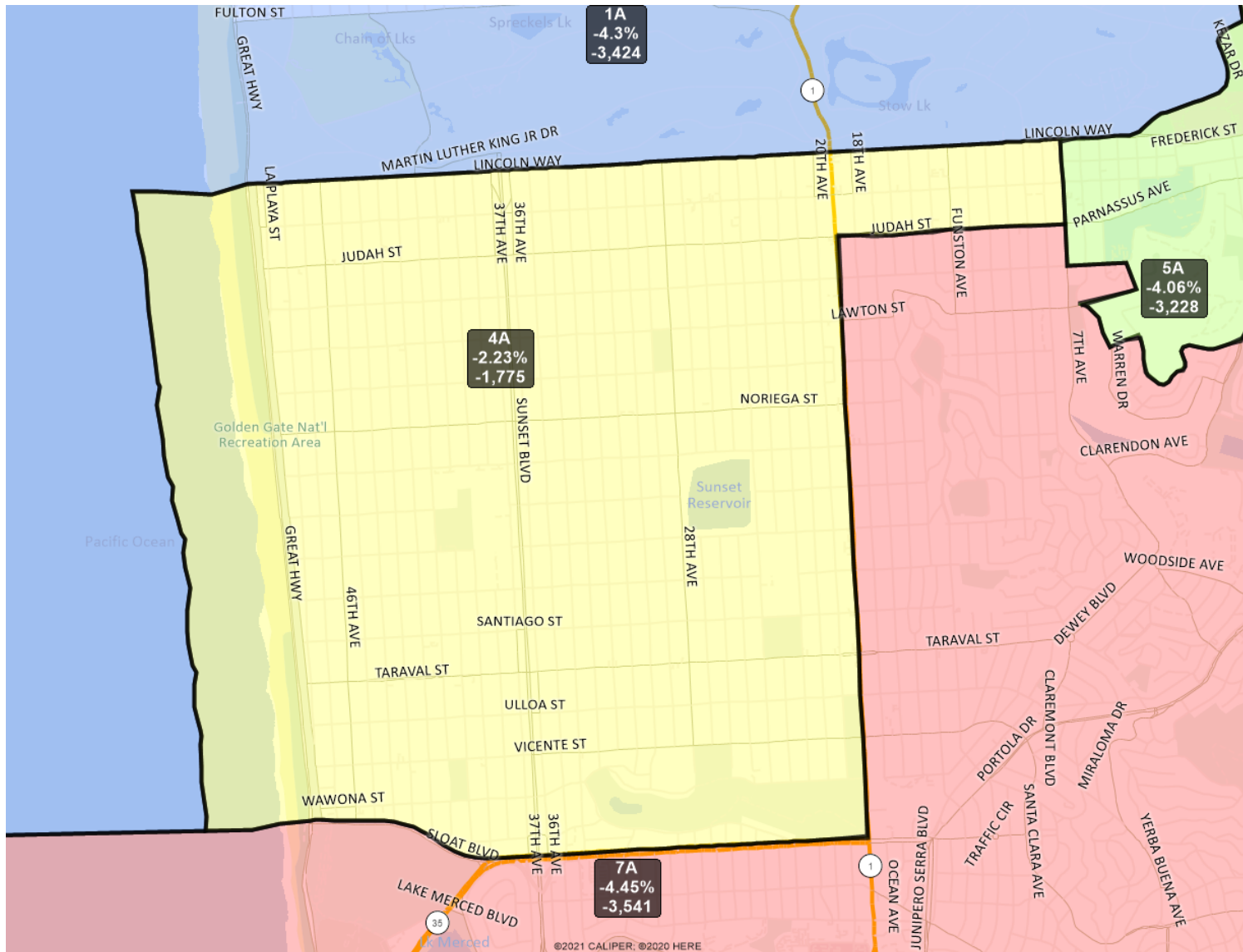
San Francisco Redistricting Task Force
Board of Supervisors Redistricting
Map 2 A; March 18, 2022



District label shows district name, % deviation, and total deviation.

This is a preliminary version of San Francisco's Board of Supervisors districts and is not the final map of the Redistricting Task Force. **This is a preliminary version , not a final draft.**

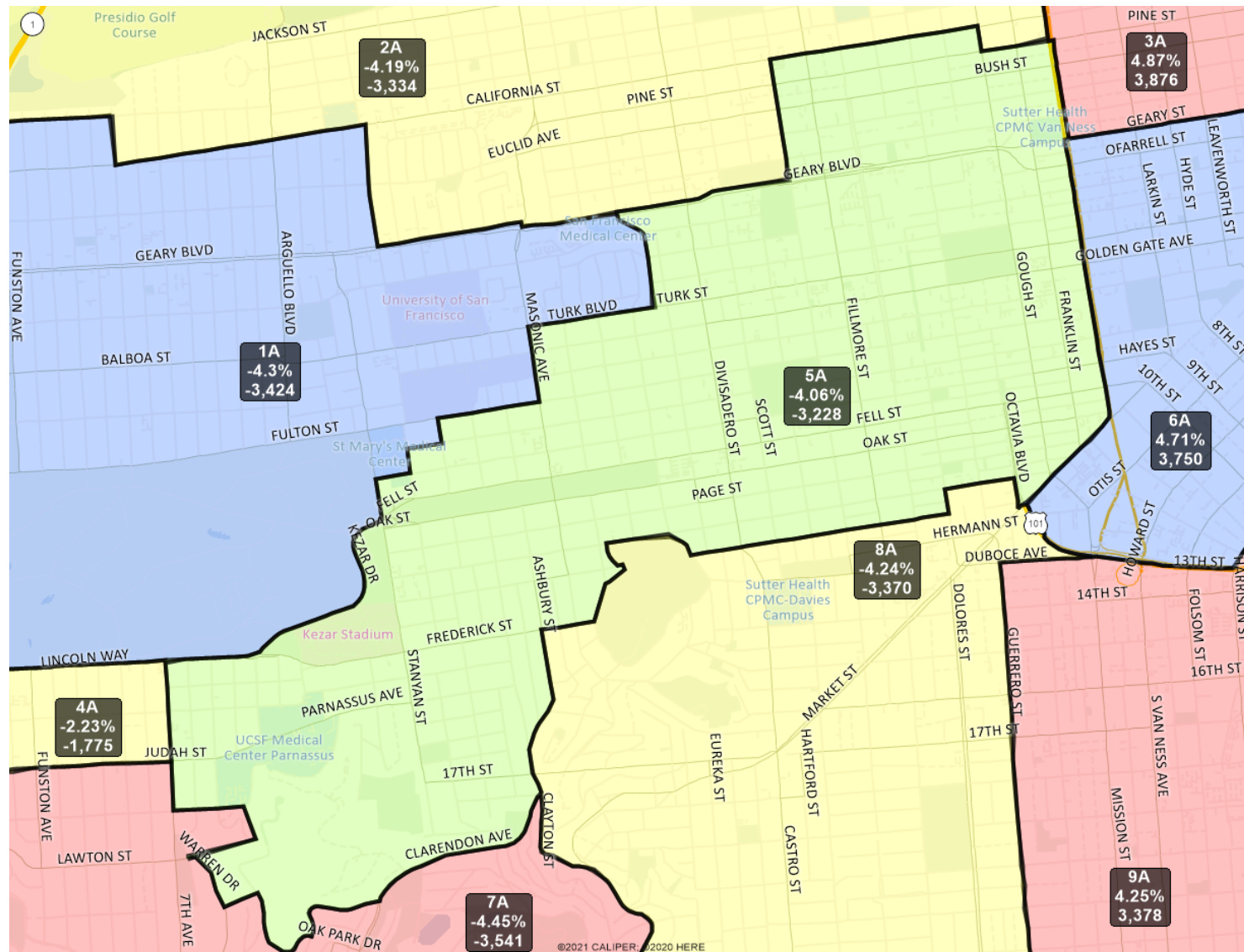
San Francisco Redistricting Task Force
Board of Supervisors Redistricting
Map 2 A; March 18, 2022



District label shows district name, % deviation, and total deviation.

This is a preliminary version of San Francisco's Board of Supervisors districts and is not the final map of the Redistricting Task Force. This is a preliminary version, not a final draft.

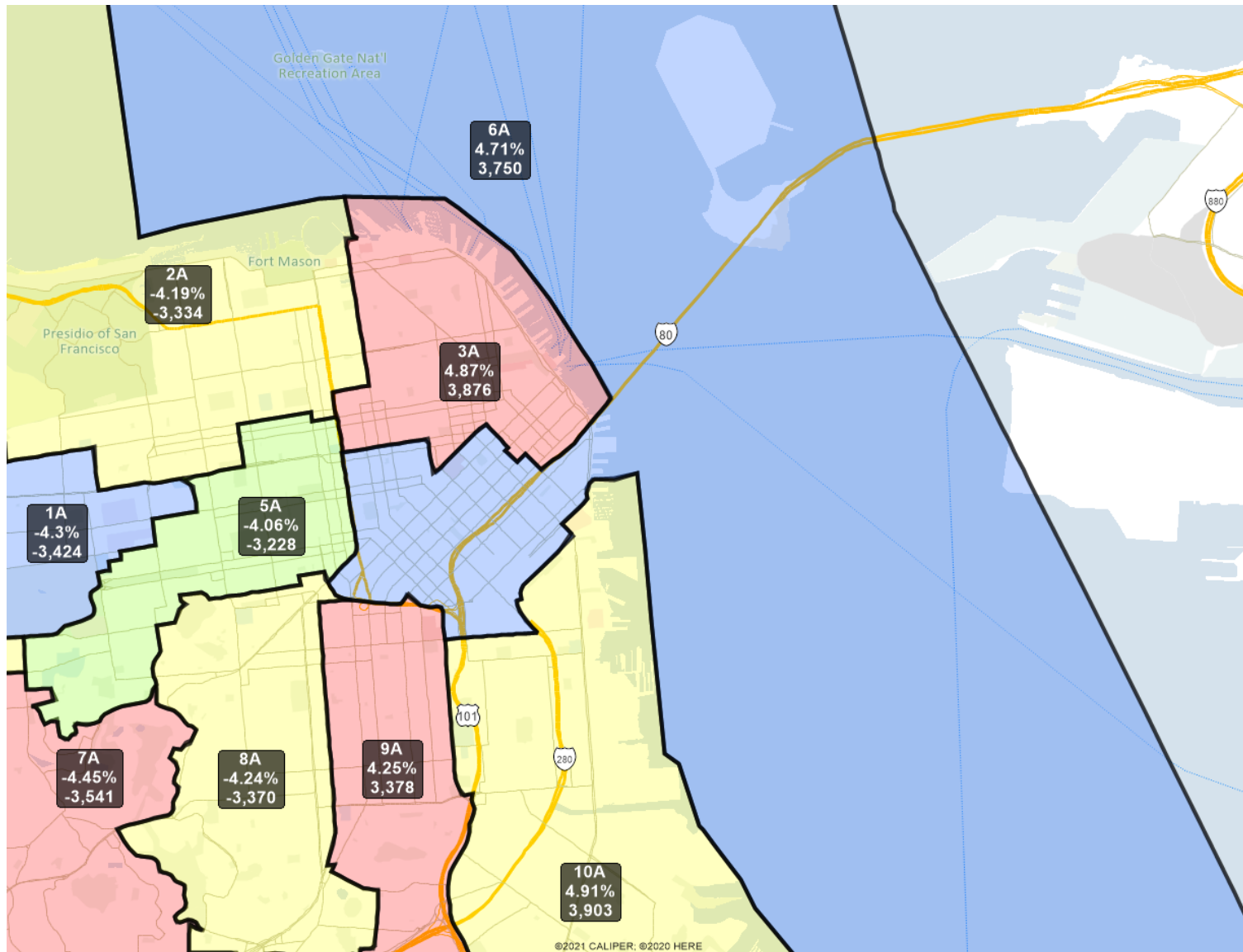
San Francisco Redistricting Task Force
Board of Supervisors Redistricting
Map 2 A; March 18, 2022



District label shows district name, % deviation, and total deviation.

This is a preliminary version of San Francisco's Board of Supervisors districts and is not the final map of the Redistricting Task Force. **This is a preliminary version, not a final draft.**

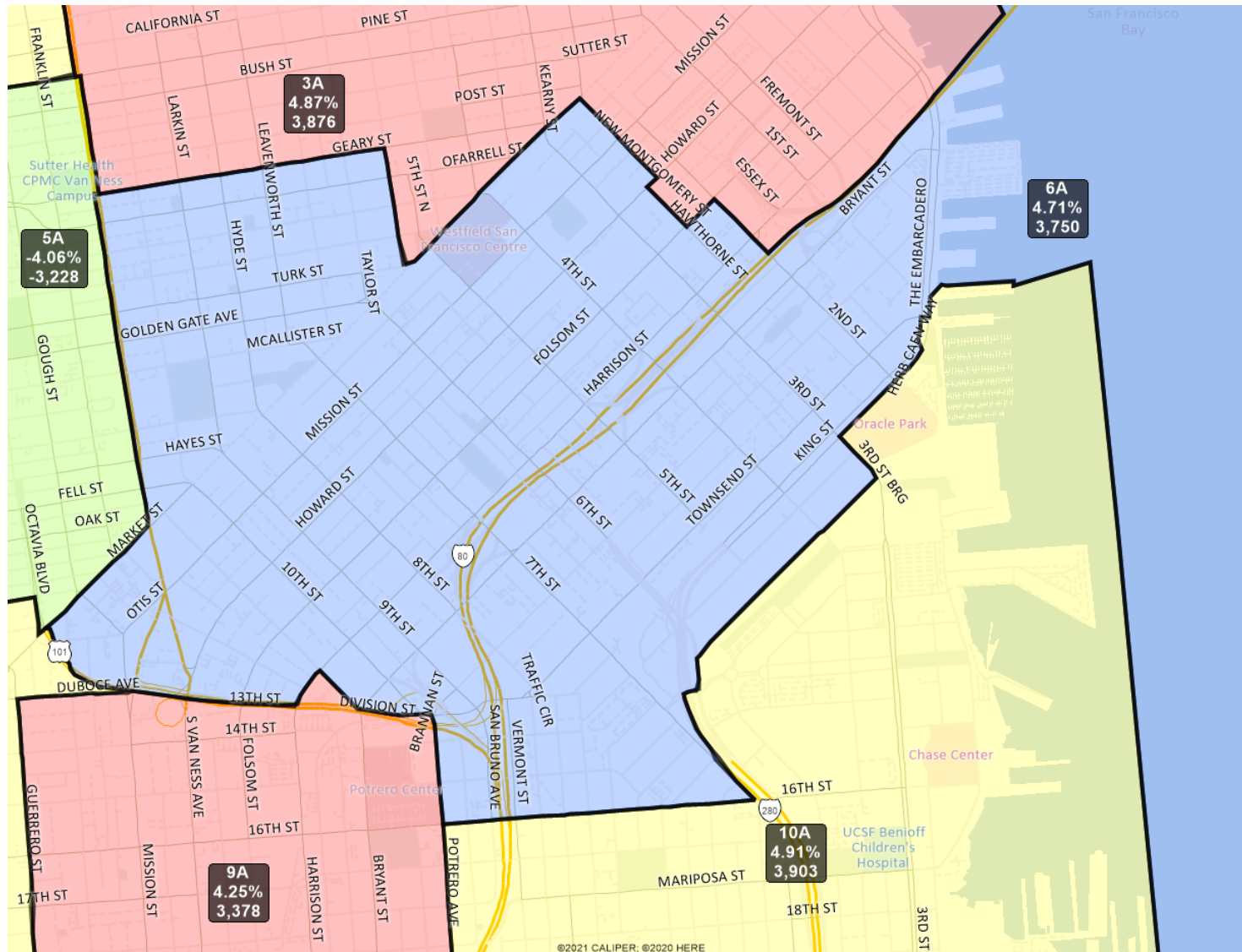
San Francisco Redistricting Task Force
Board of Supervisors Redistricting
Map 2 A; March 18, 2022



District label shows district name, % deviation, and total deviation.

This is a preliminary version of San Francisco's Board of Supervisors districts and is not the final map of the Redistricting Task Force. **This is a preliminary version, not a final draft.**

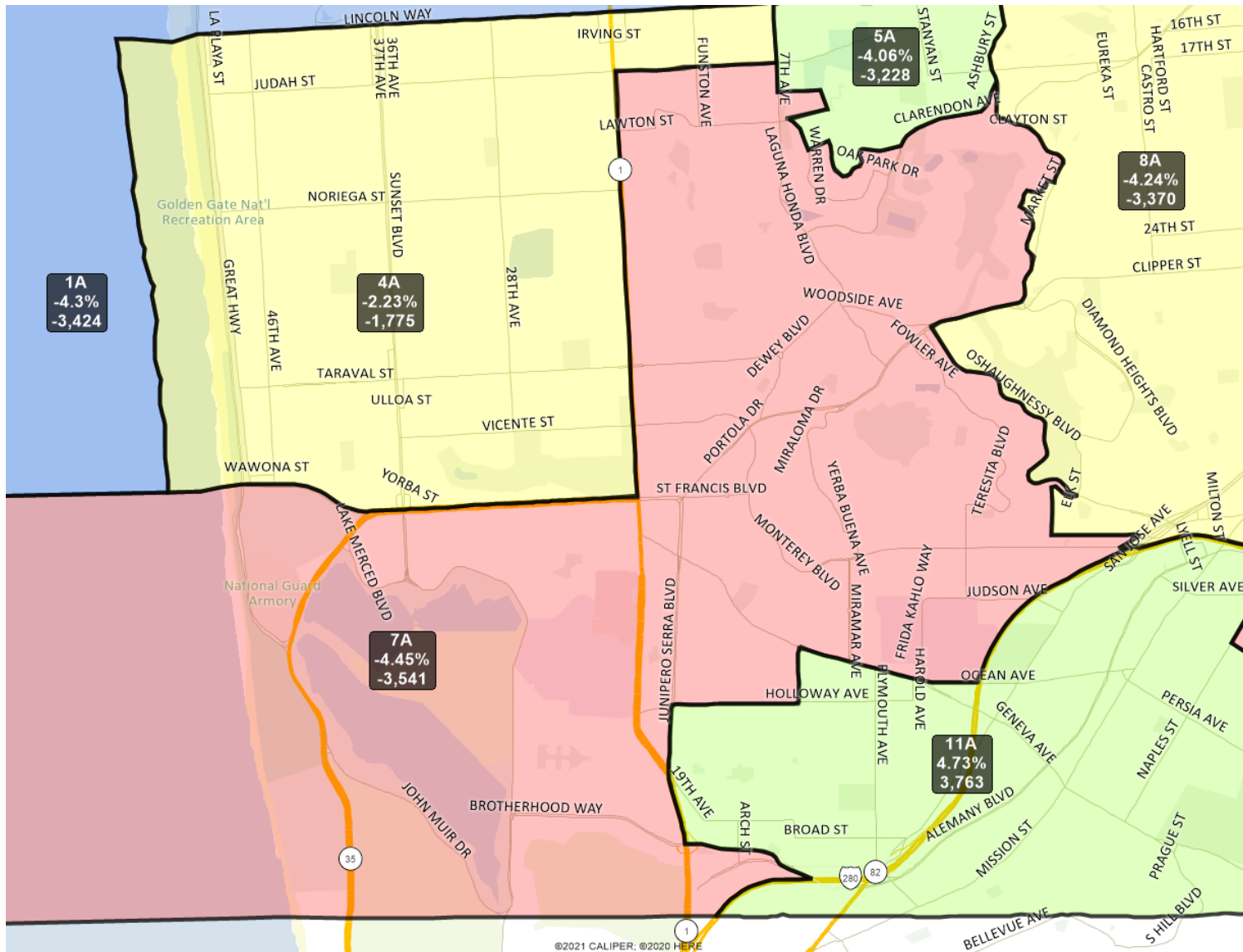
San Francisco Redistricting Task Force
Board of Supervisors Redistricting
Map 2 A; March 18, 2022



District label shows district name, % deviation, and total deviation.

This is a preliminary version of San Francisco's Board of Supervisors districts and is not the final map of the Redistricting Task Force. This is a preliminary version, not a final draft.

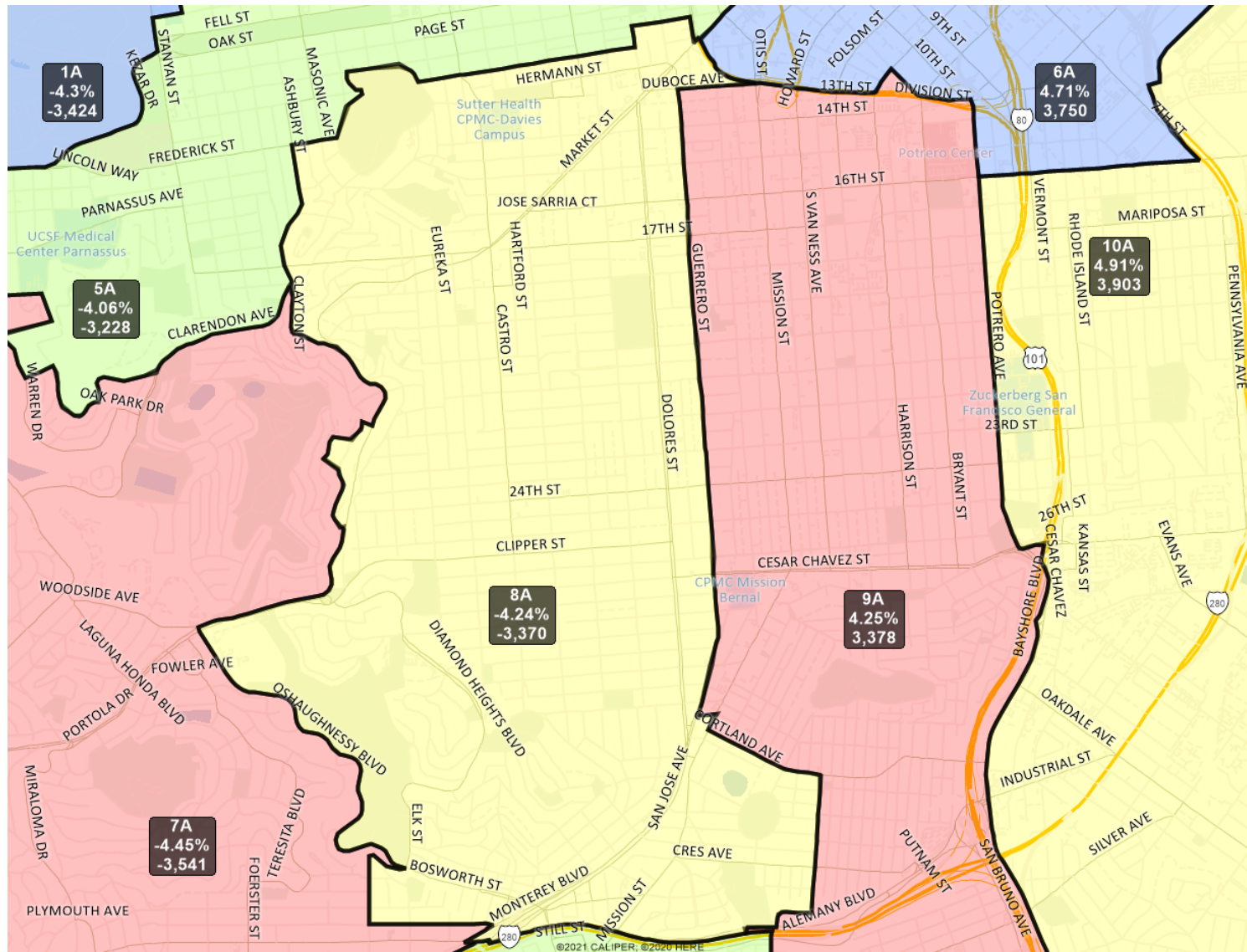
San Francisco Redistricting Task Force
Board of Supervisors Redistricting
Map 2 A; March 18, 2022



District label shows district name, % deviation, and total deviation.

This is a preliminary version of San Francisco's Board of Supervisors districts and is not the final map of the Redistricting Task Force. This is a preliminary version, not a final draft.

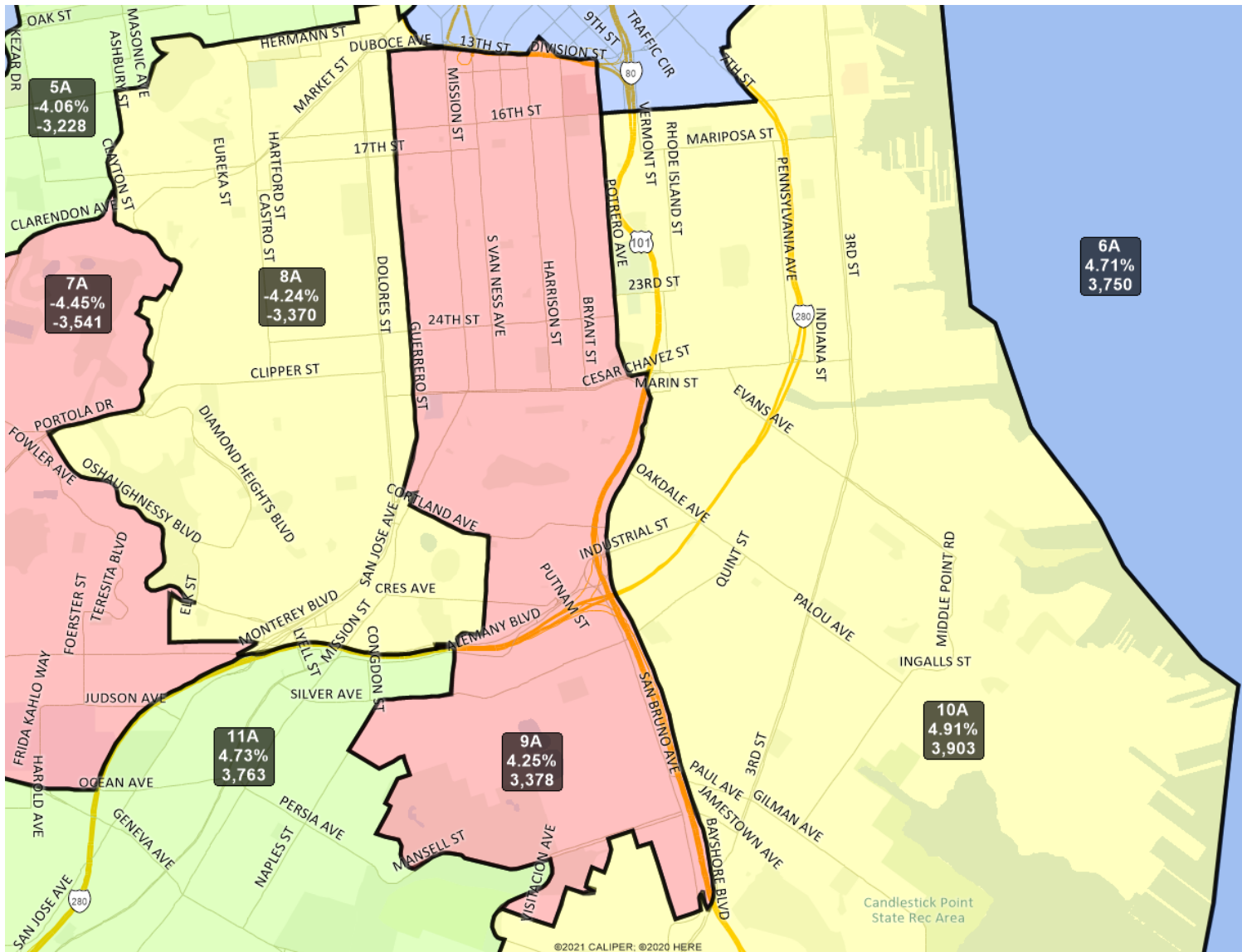
San Francisco Redistricting Task Force
Board of Supervisors Redistricting
Map 2 A; March 18, 2022



District label shows district name, % deviation, and total deviation.

This is a preliminary version of San Francisco's Board of Supervisors districts and is not the final map of the Redistricting Task Force. This is a preliminary version, not a final draft.

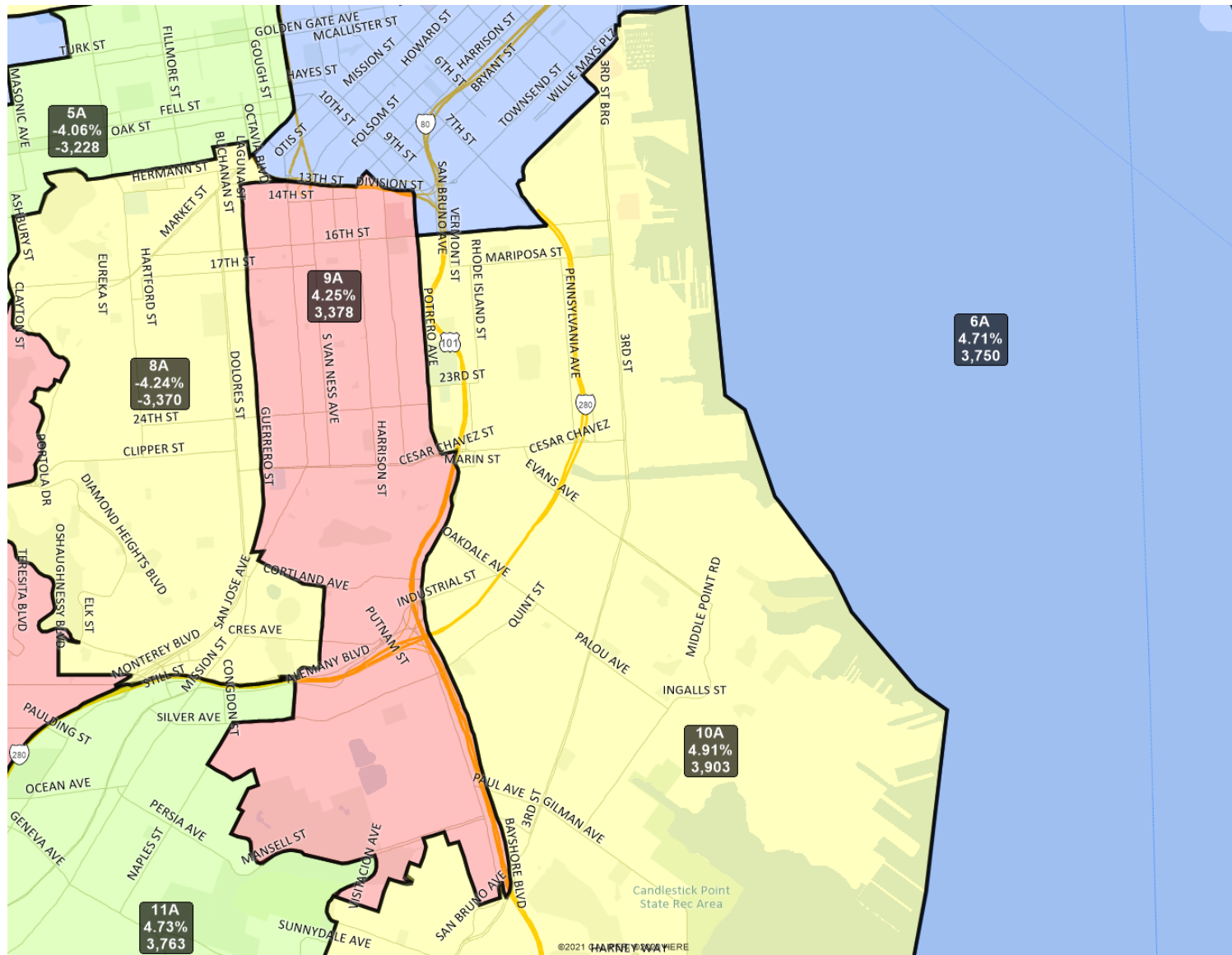
San Francisco Redistricting Task Force
Board of Supervisors Redistricting
Map 2 A; March 18, 2022



District label shows district name, % deviation, and total deviation.

This is a preliminary version of San Francisco's Board of Supervisors districts and is not the final map of the Redistricting Task Force. This is a preliminary version, not a final draft.

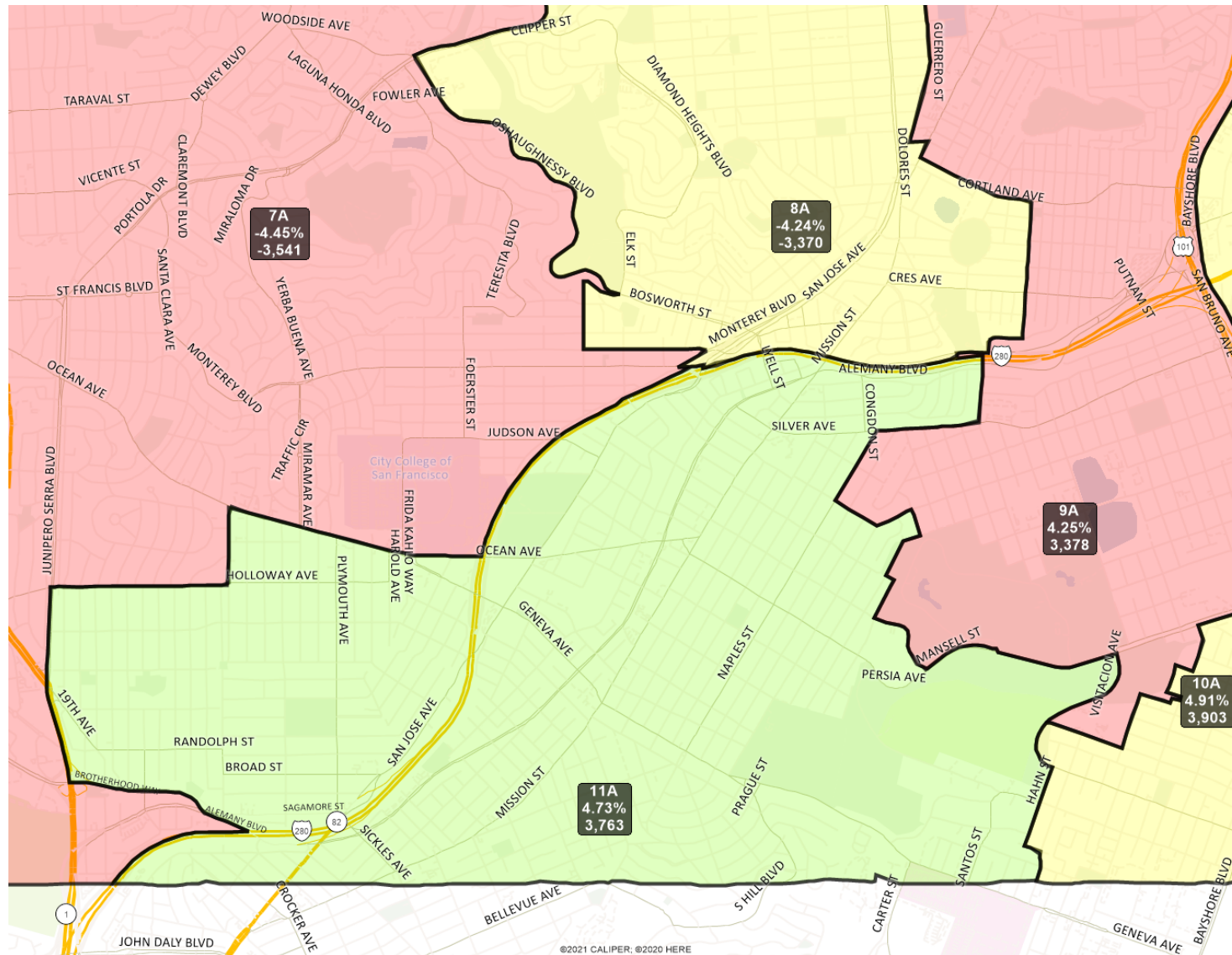
San Francisco Redistricting Task Force
Board of Supervisors Redistricting
Map 2 A; March 18, 2022



District label shows district name, % deviation, and total deviation.

This is a preliminary version of San Francisco's Board of Supervisors districts and is not the final map of the Redistricting Task Force. **This is a preliminary version , not a final draft.**

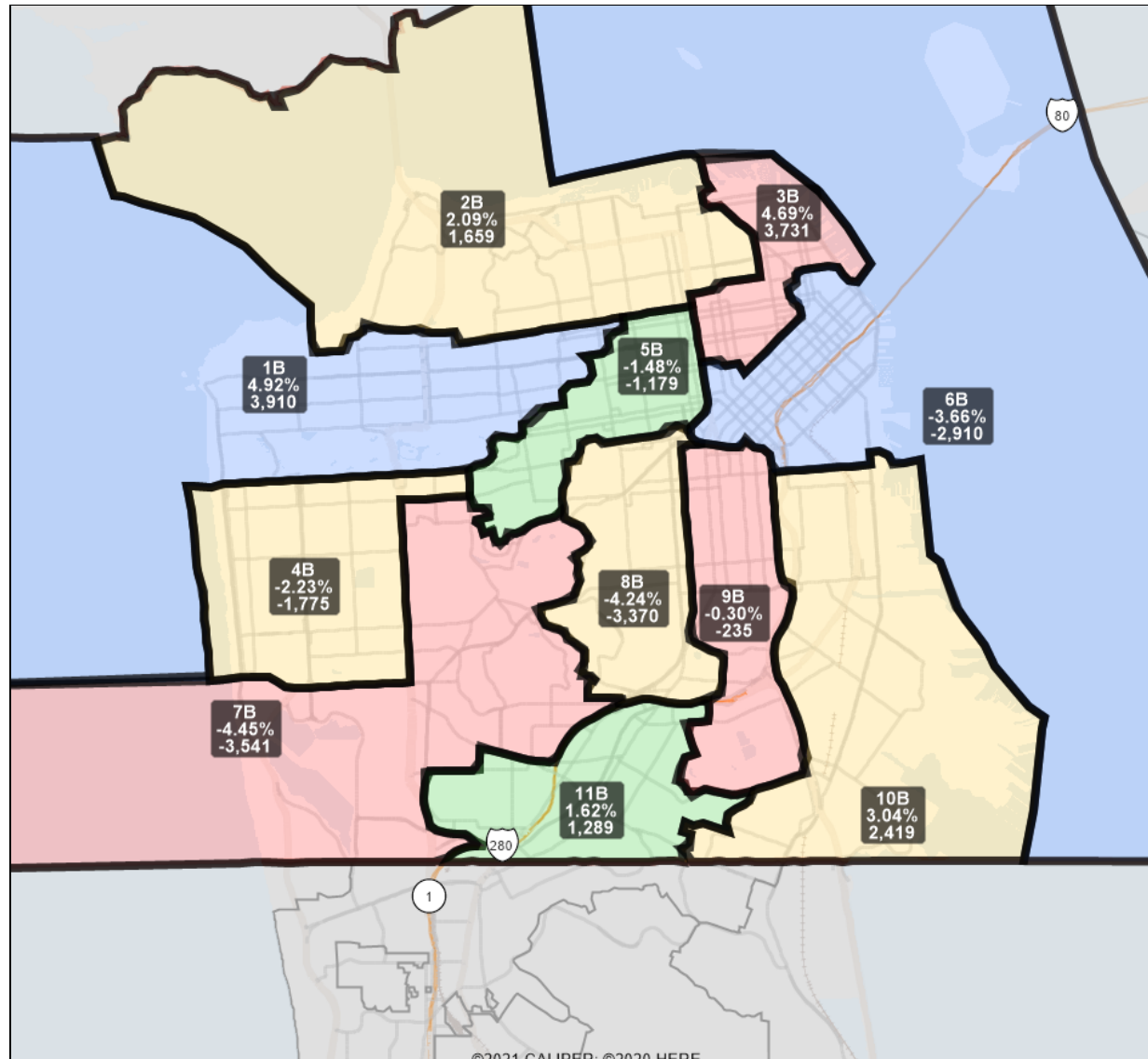
San Francisco Redistricting Task Force
Board of Supervisors Redistricting
Map 2 A; March 18, 2022



District label shows district name, % deviation, and total deviation.

This is a preliminary version of San Francisco's Board of Supervisors districts and is not the final map of the Redistricting Task Force. This is a preliminary version, not a final draft.

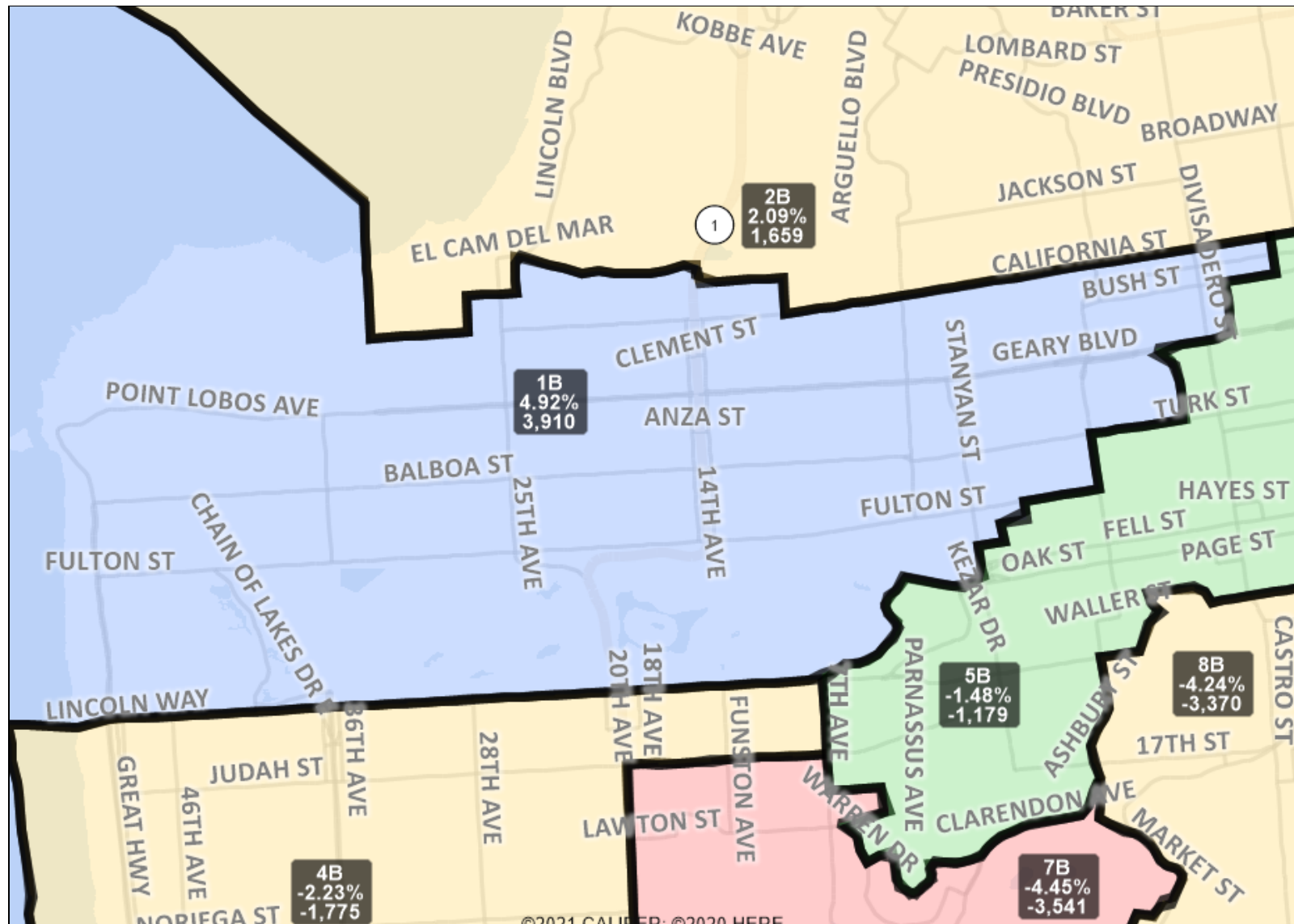
San Francisco Redistricting Task Force
Board of Supervisors Redistricting
Map 2 B; March 18, 2022



District label shows district name, % deviation, total deviation..

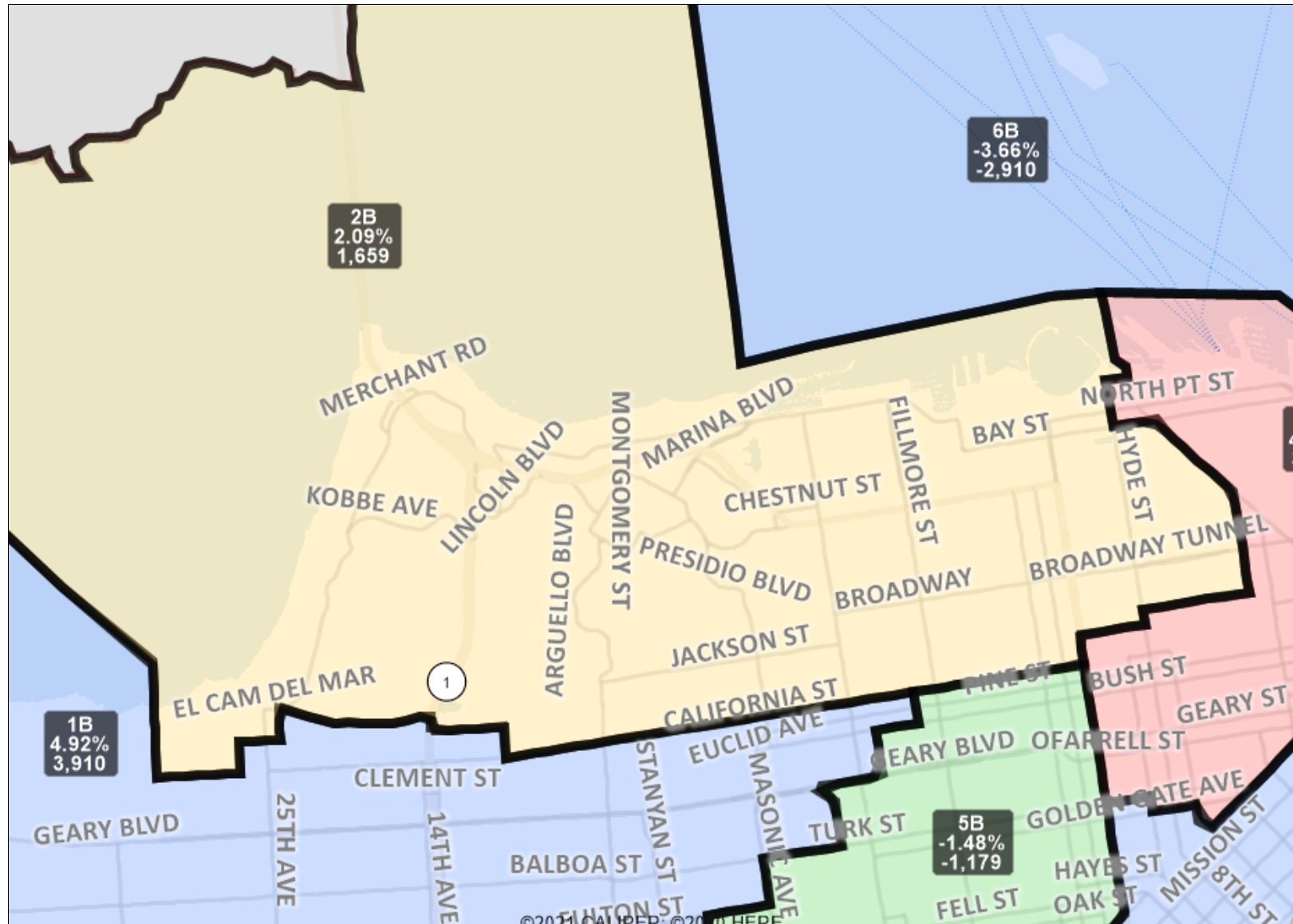
This is a preliminary version of San Francisco's Board of Supervisors districts and is not the final map of the Redistricting Task Force. **This is a preliminary version , not a final draft.**

San Francisco Redistricting Task Force
Board of Supervisors Redistricting
Map 2 B; March 18, 2022



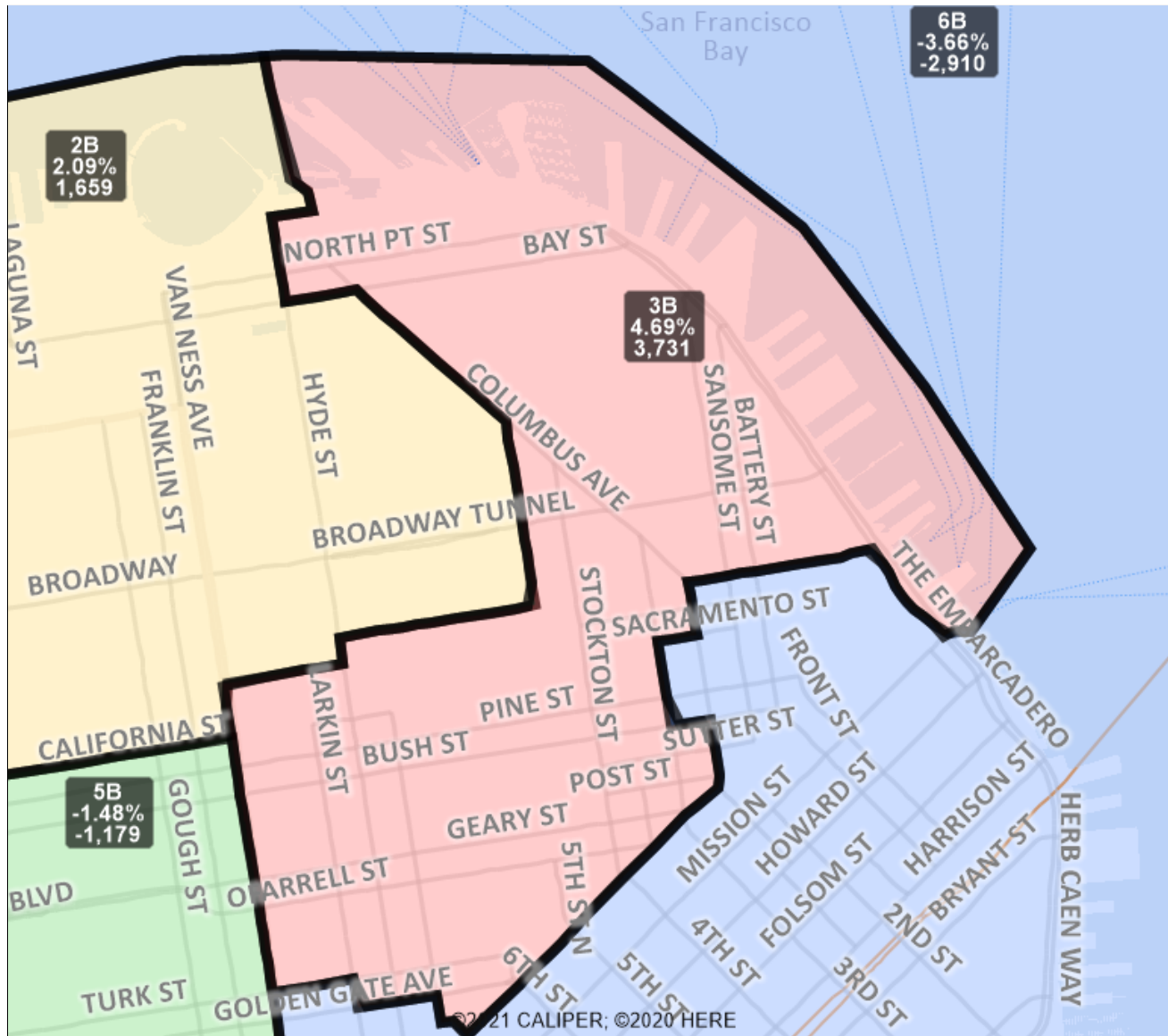
District label shows district name, % deviation, total deviation..
This is a preliminary version of San Francisco's Board of Supervisors districts and is not the final map of the Redistricting Task Force. This is a preliminary version , not a final draft.

San Francisco Redistricting Task Force
Board of Supervisors Redistricting
Map 2 B; March 18, 2022



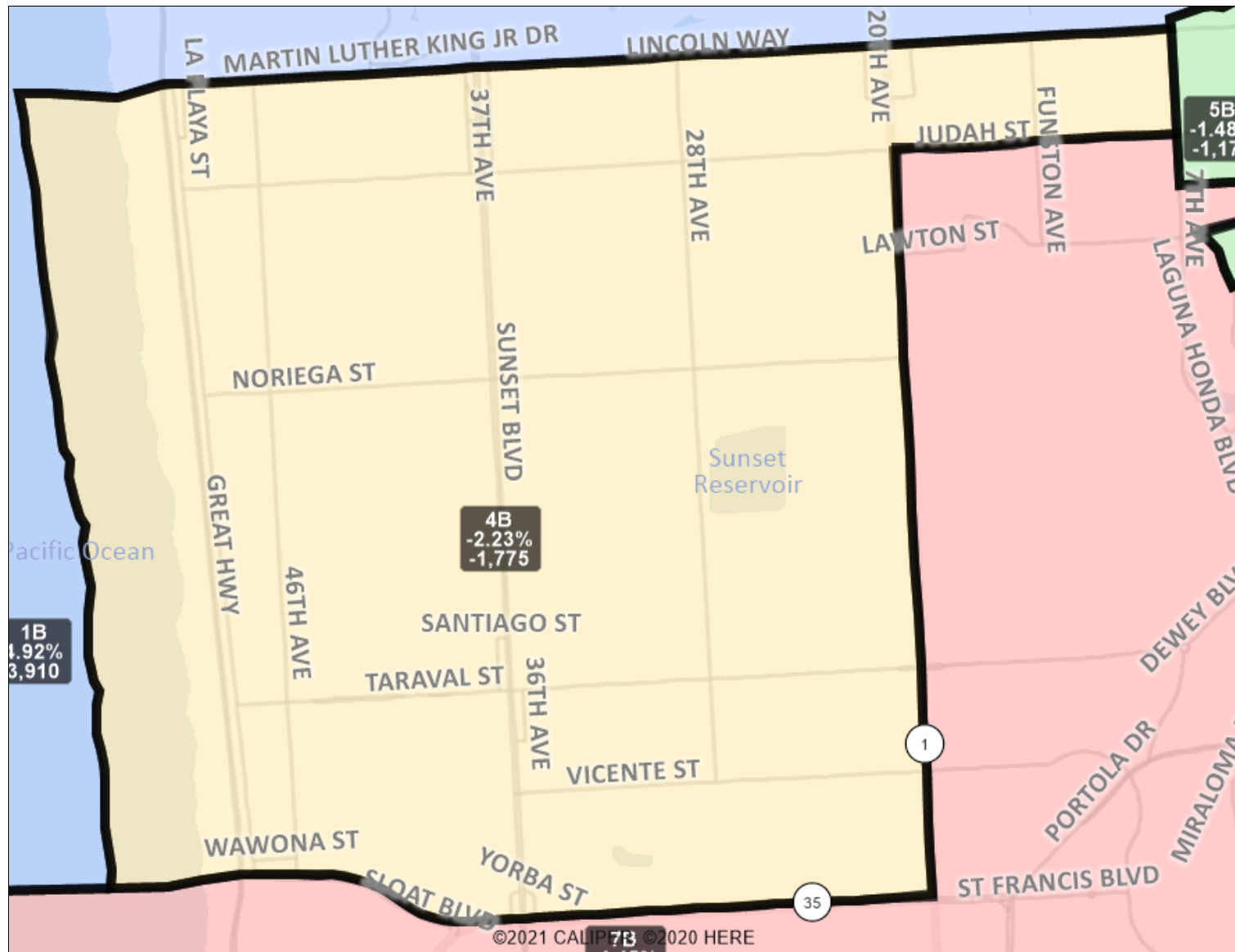
District label shows district name, % deviation, total deviation..
This is a preliminary version of San Francisco's Board of Supervisors districts and is not the final map of the Redistricting Task Force. This is a preliminary version , not a final draft.

San Francisco Redistricting Task Force
Board of Supervisors Redistricting
Map 2 B; March 18, 2022



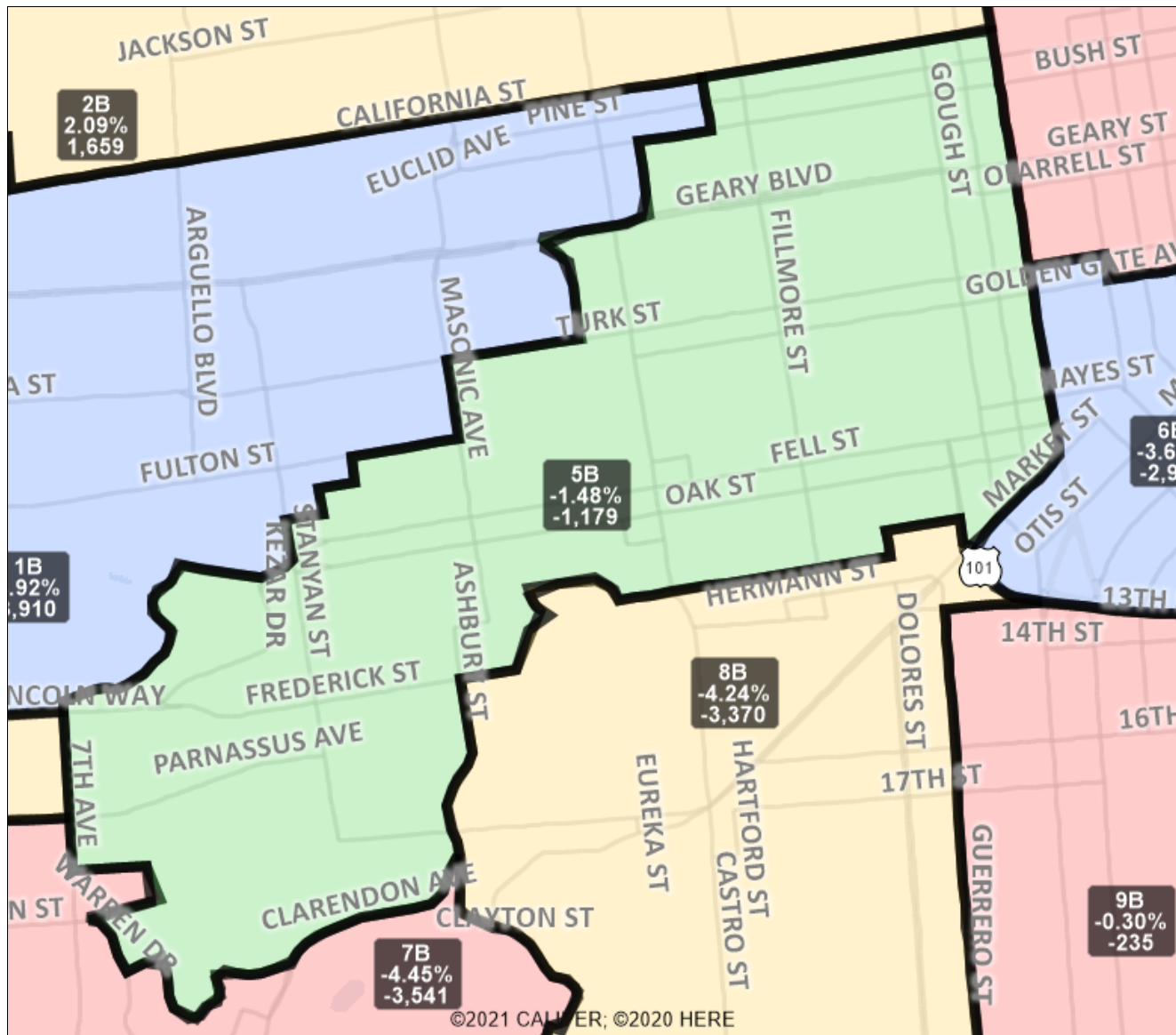
District label shows district name, % deviation, total deviation..
This is a preliminary version of San Francisco's Board of Supervisors districts and is not the final map of the Redistricting Task Force. This is a preliminary version , not a final draft.

San Francisco Redistricting Task Force
Board of Supervisors Redistricting
Map 2 B; March 18, 2022



District label shows district name, % deviation, total deviation..
This is a preliminary version of San Francisco's Board of Supervisors districts and is not the final map of the Redistricting Task Force. This is a preliminary version, not a final draft.

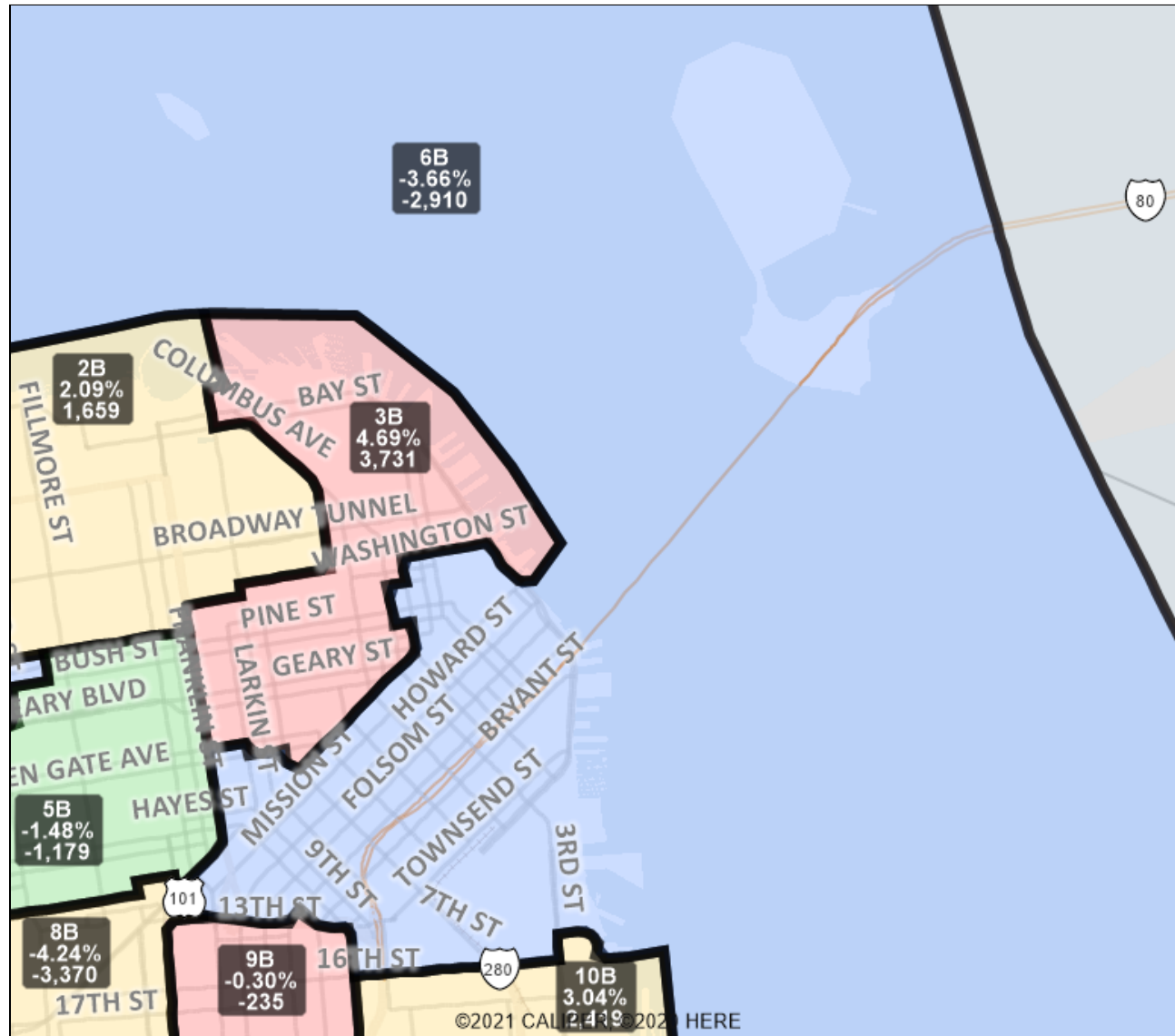
San Francisco Redistricting Task Force
Board of Supervisors Redistricting
Map 2 B; March 18, 2022



District label shows district name, % deviation, total deviation..

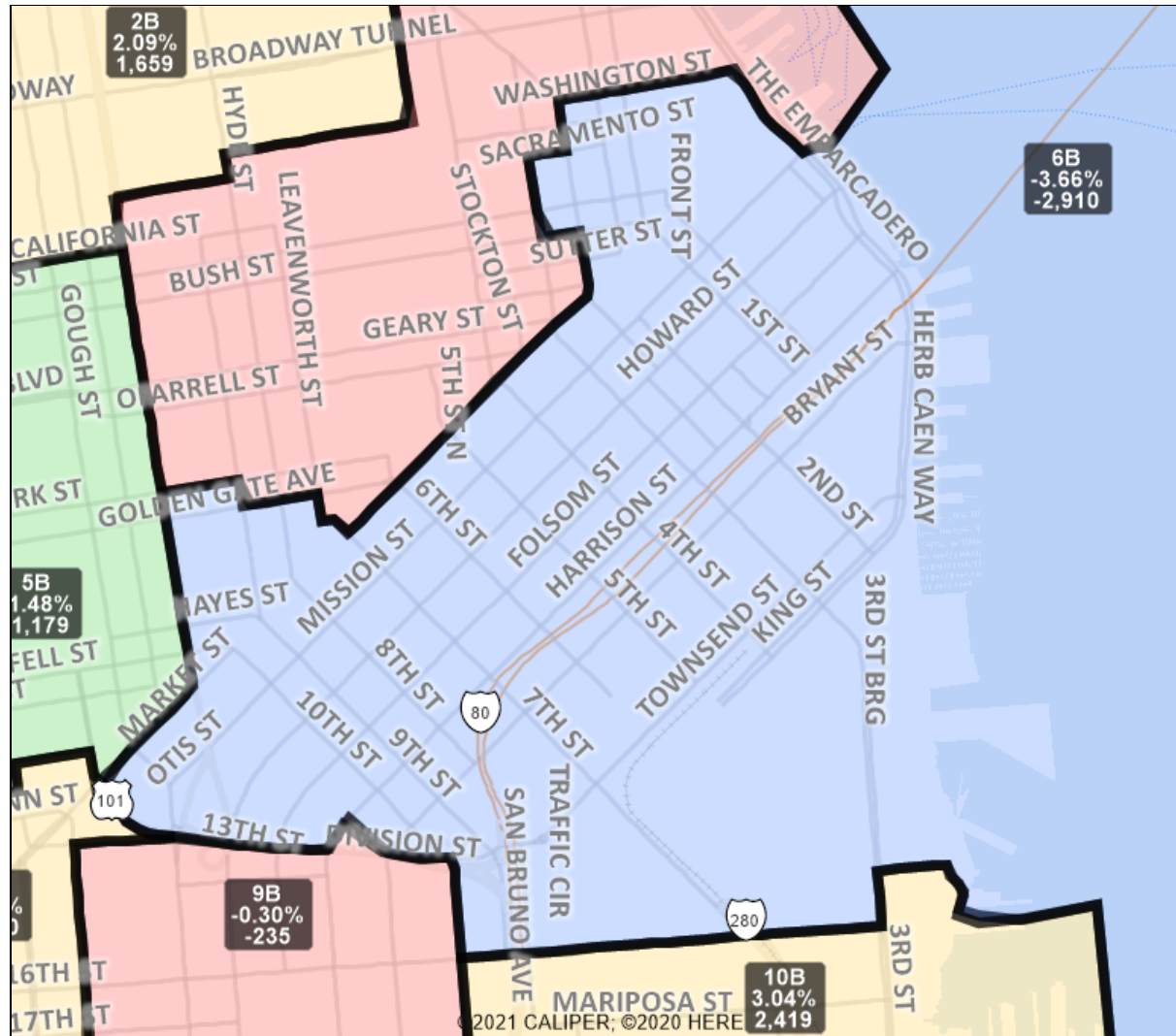
This is a preliminary version of San Francisco's Board of Supervisors districts and is not the final map of the Redistricting Task Force. This is a preliminary version , not a final draft.

San Francisco Redistricting Task Force
Board of Supervisors Redistricting
Map 2 B; March 18, 2022



District label shows district name, % deviation, total deviation..
This is a preliminary version of San Francisco's Board of Supervisors districts and is not the final map of the Redistricting Task Force. **This is a preliminary version , not a final draft.**

San Francisco Redistricting Task Force
Board of Supervisors Redistricting
Map 2 B; March 18, 2022

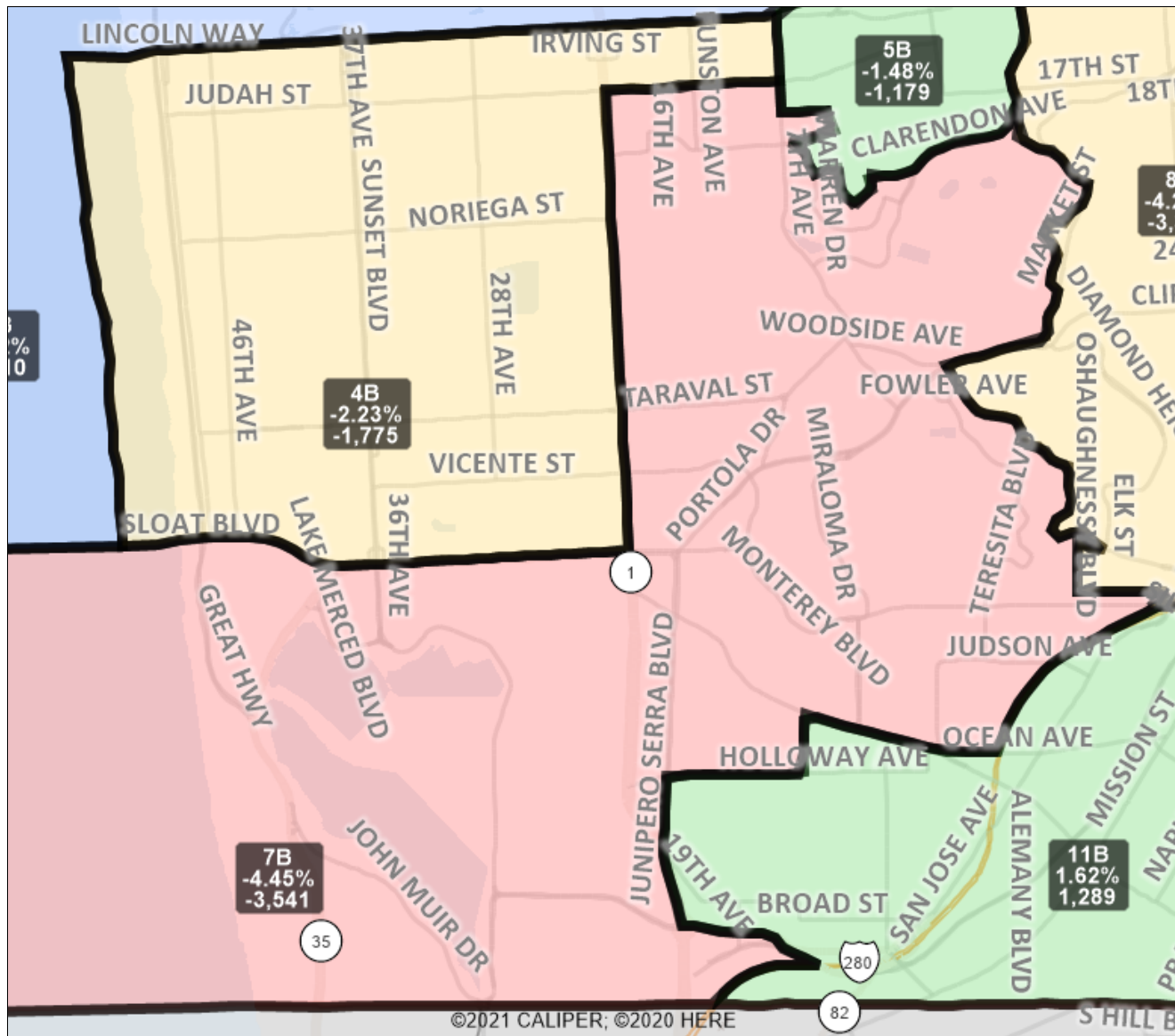


District 6B Detail

District label shows district name, % deviation, total deviation..

This is a preliminary version of San Francisco's Board of Supervisors districts and is not the final map of the Redistricting Task Force. This is a preliminary version , not a final draft.

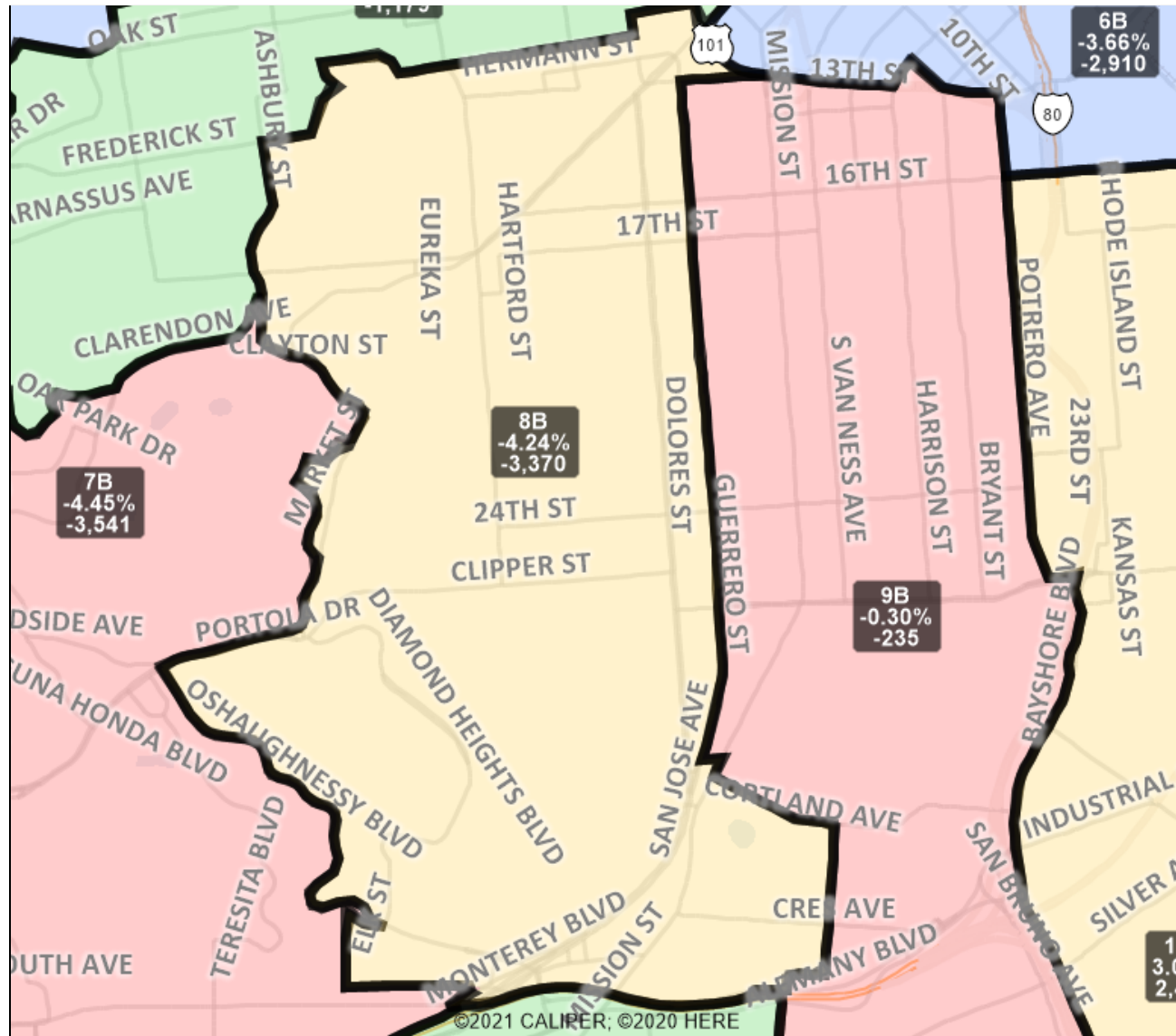
San Francisco Redistricting Task Force
Board of Supervisors Redistricting
Map 2 B; March 18, 2022



District label shows district name, % deviation, total deviation..

This is a preliminary version of San Francisco's Board of Supervisors districts and is not the final map of the Redistricting Task Force. This is a preliminary version , not a final draft.

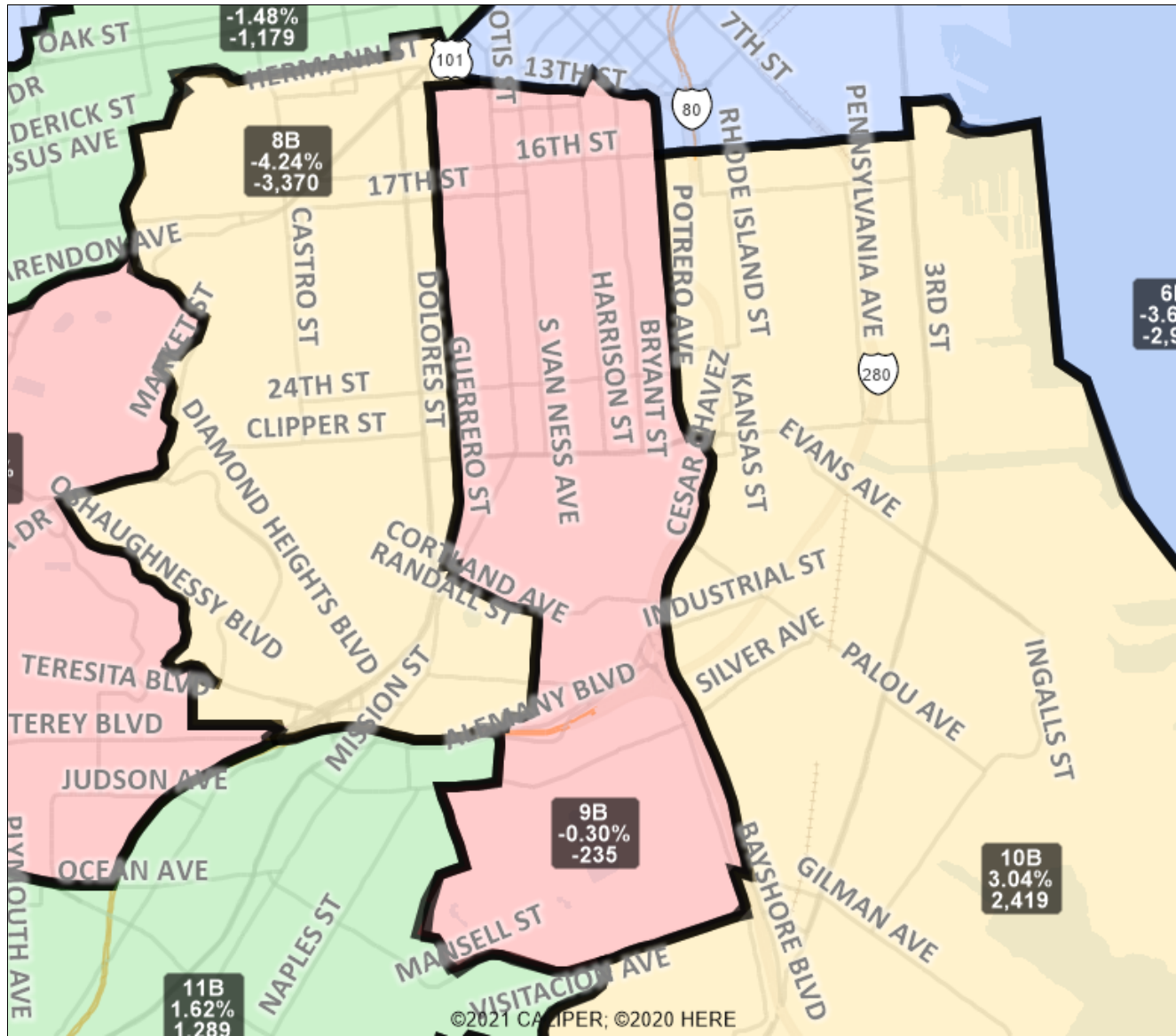
San Francisco Redistricting Task Force
Board of Supervisors Redistricting
Map 2 B; March 18, 2022



District label shows district name, % deviation, total deviation..

This is a preliminary version of San Francisco's Board of Supervisors districts and is not the final map of the Redistricting Task Force. This is a preliminary version , not a final draft.

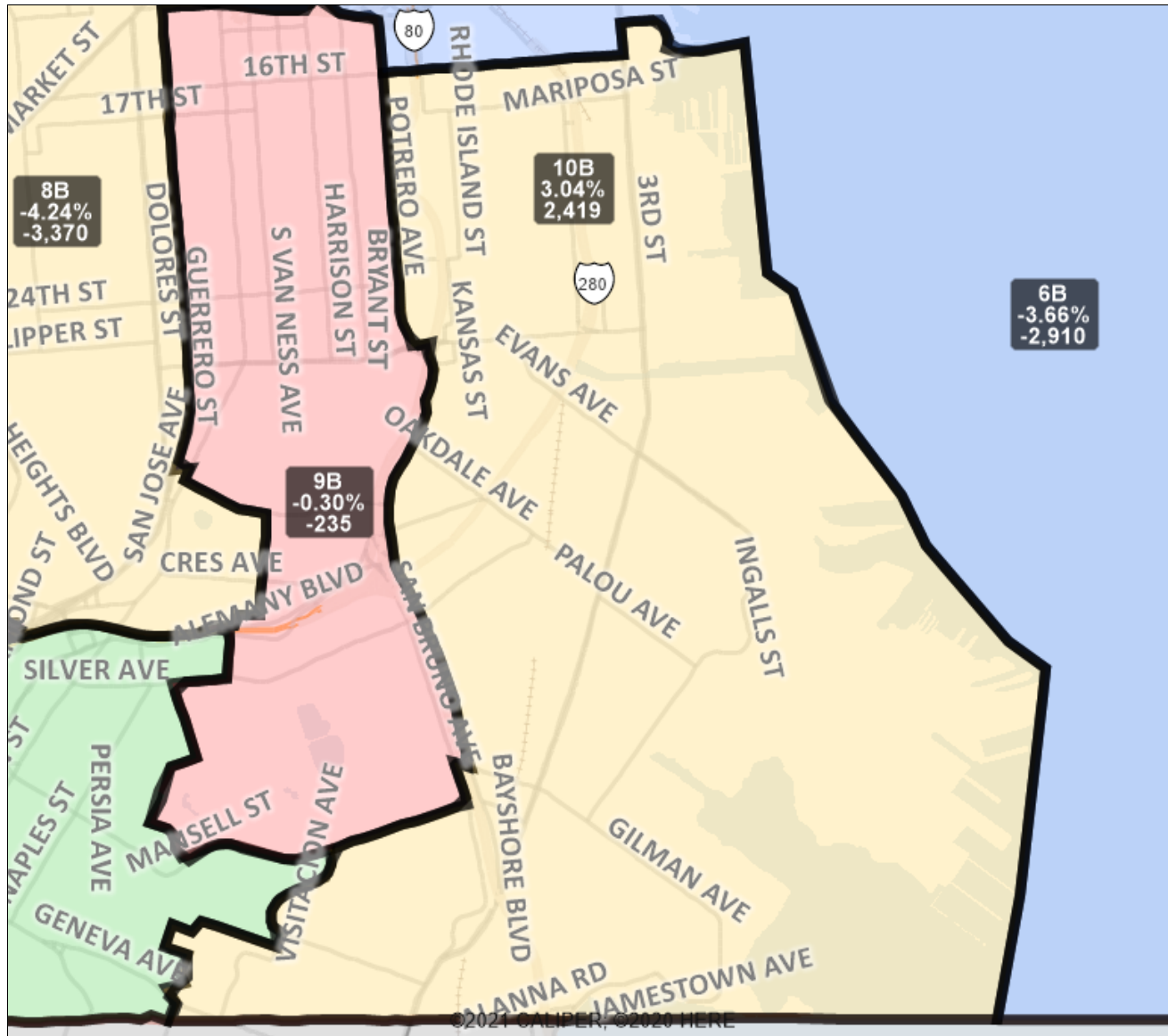
San Francisco Redistricting Task Force
Board of Supervisors Redistricting
Map 2 B; March 18, 2022



District label shows district name, % deviation, total deviation..

This is a preliminary version of San Francisco's Board of Supervisors districts and is not the final map of the Redistricting Task Force. This is a preliminary version , not a final draft.

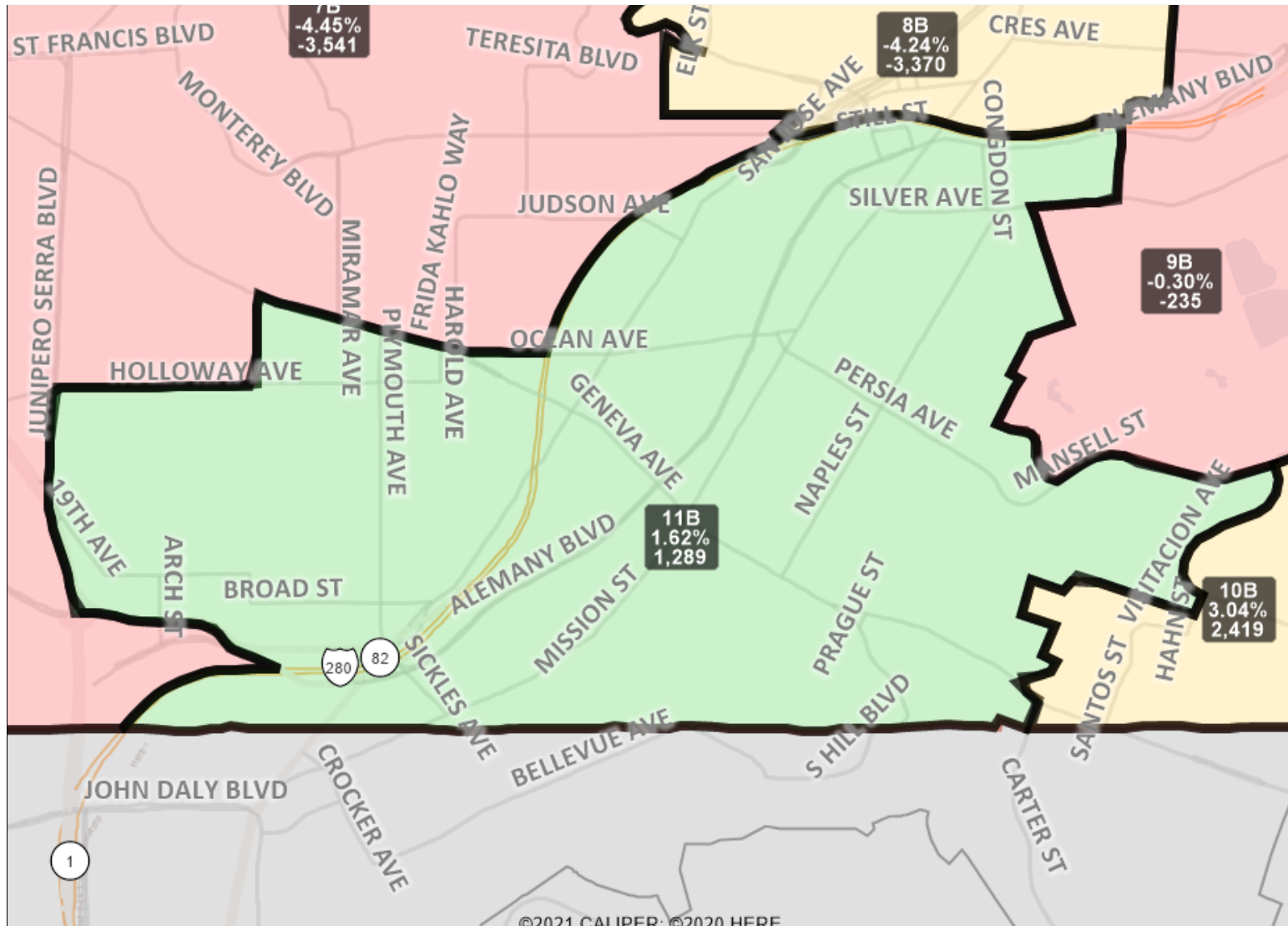
San Francisco Redistricting Task Force
Board of Supervisors Redistricting
Map 2 B; March 18, 2022



District label shows district name, % deviation, total deviation..

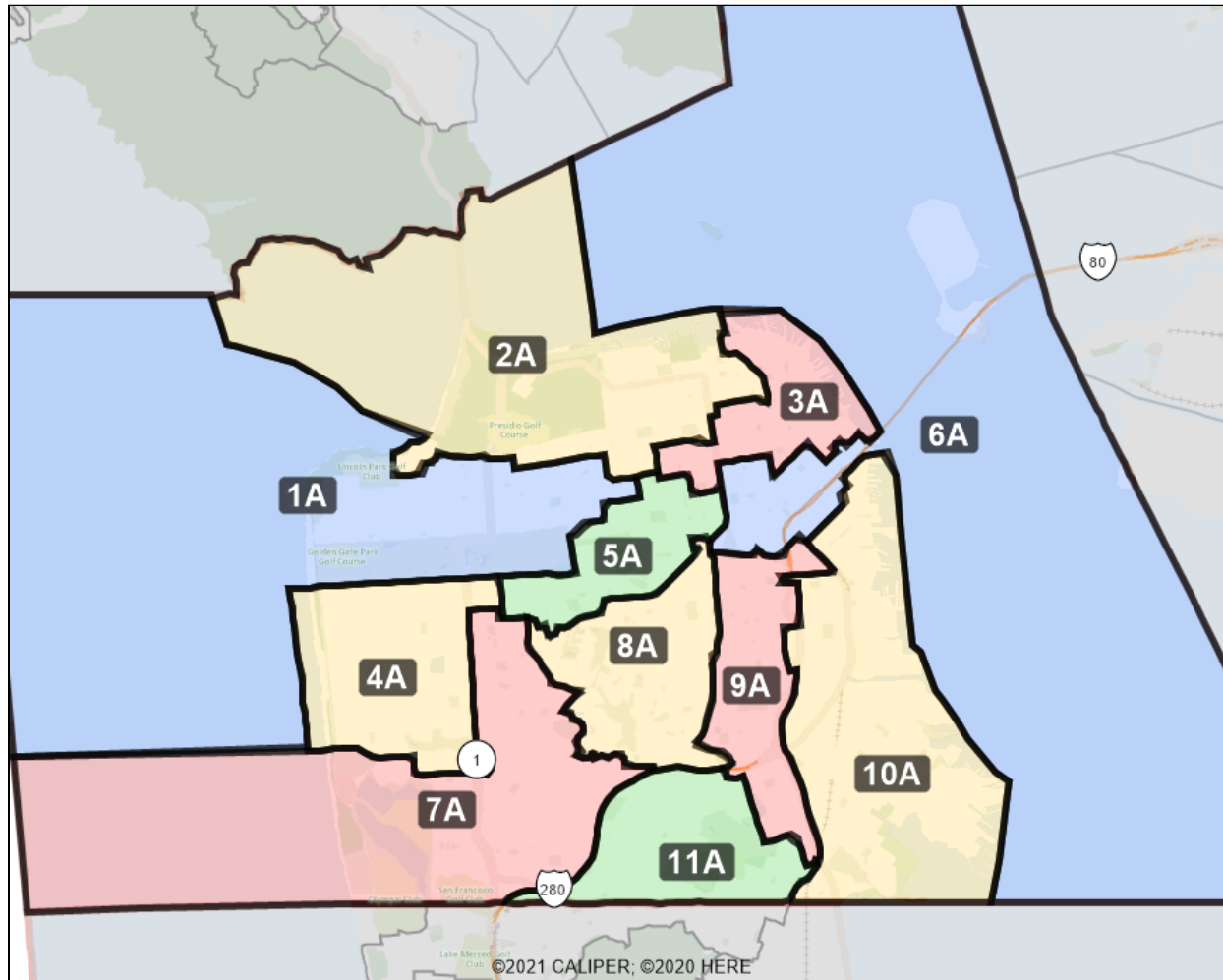
This is a preliminary version of San Francisco's Board of Supervisors districts and is not the final map of the Redistricting Task Force. This is a preliminary version , not a final draft.

San Francisco Redistricting Task Force
Board of Supervisors Redistricting
Map 2 B; March 18, 2022



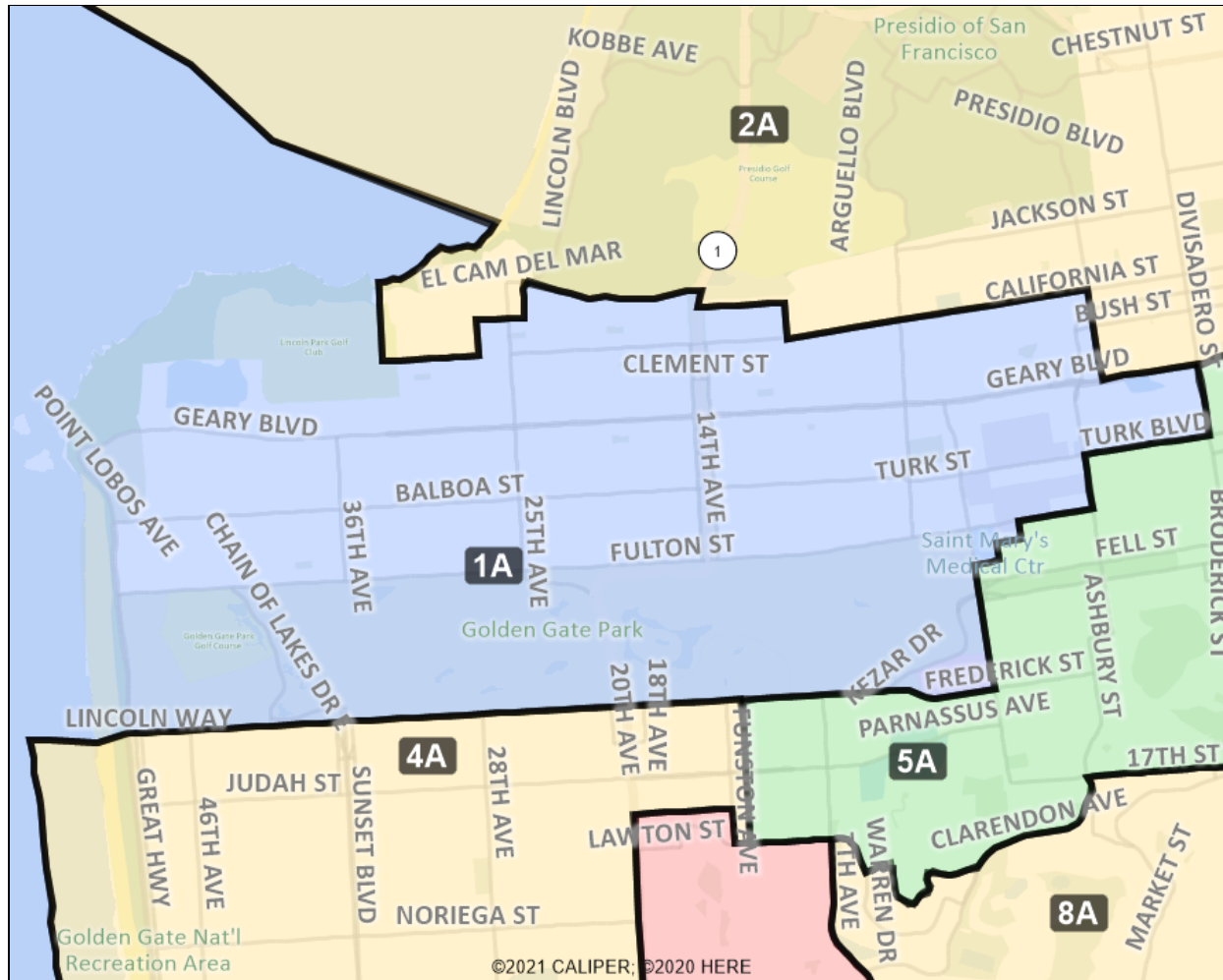
District label shows district name, % deviation, total deviation..
This is a preliminary version of San Francisco's Board of Supervisors districts and is not the final map of the Redistricting Task Force. This is a preliminary version, not a final draft.

San Francisco Redistricting Task Force
Board of Supervisors Redistricting
Map 1 A



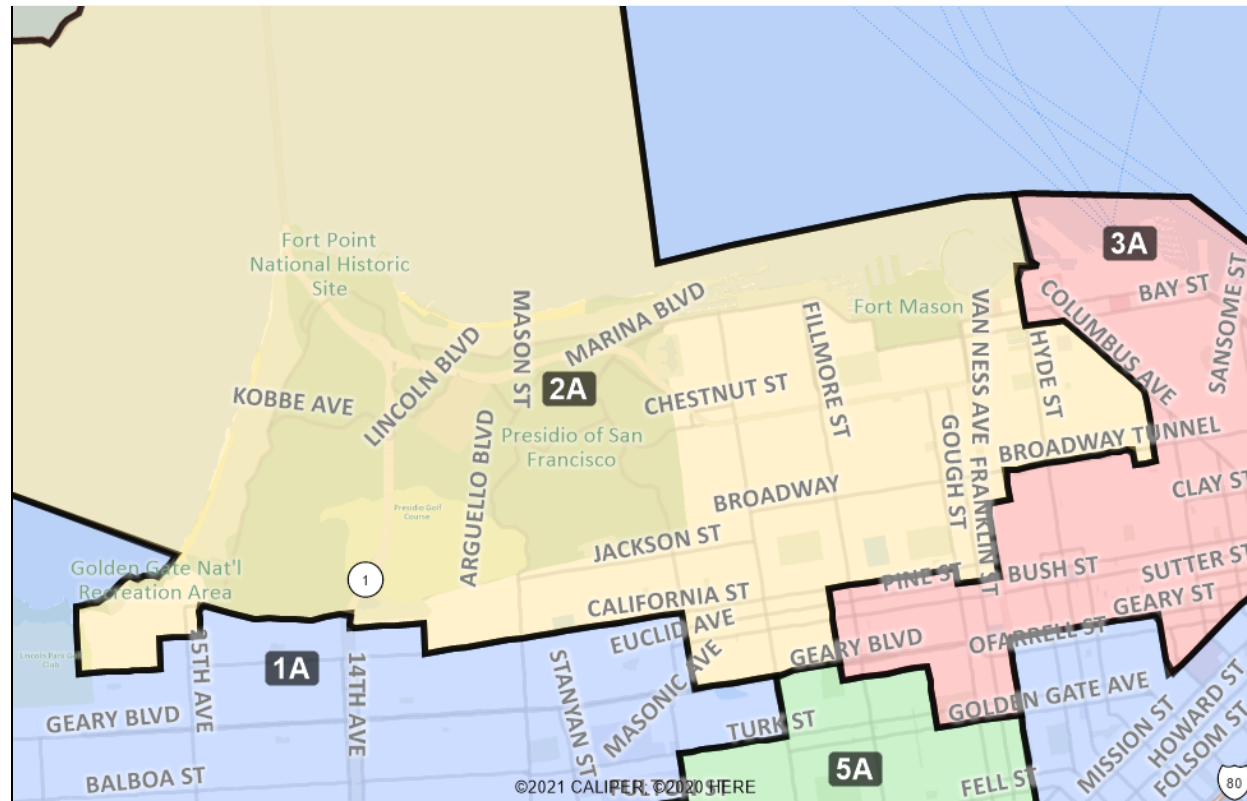
This preliminary map is not the adopted final map of the Redistricting Task Force. It is a starting point on redrawing San Francisco's supervisory districts in accordance with The Voting Rights Act. This map shows how the districts would look if they were drawn within 1% deviation of the average district population. The map aims to keep together Communities of Interest, recognized neighborhoods, Community Benefit Districts, and cultural districts while maintaining current district boundaries. **This is a preliminary visualization, not a final draft.**

San Francisco Redistricting Task Force
Board of Supervisors Redistricting
Map 1 A



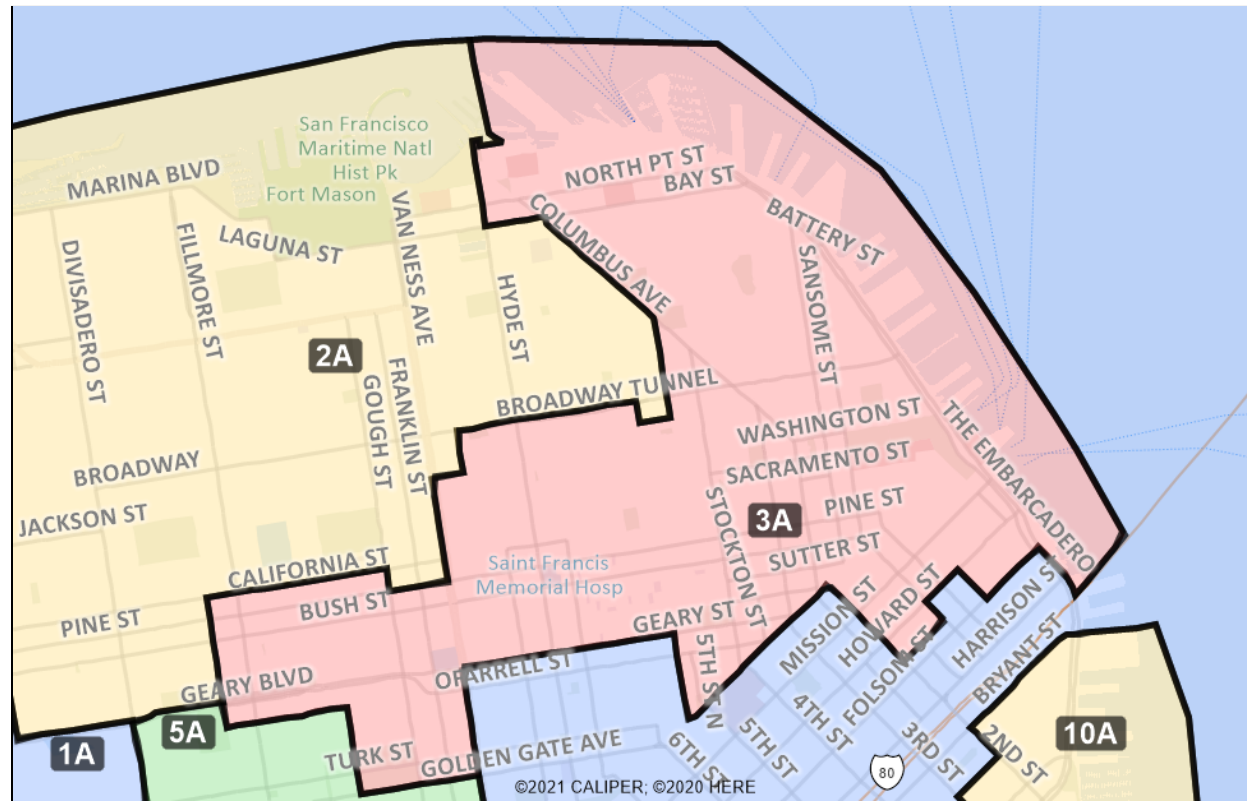
This preliminary map is not the adopted final map of the Redistricting Task Force. It is a starting point on redrawing San Francisco's supervisorial districts in accordance with The Voting Rights Act. This map shows how the districts would look if they were drawn within 1% deviation of the average district population. The map aims to keep together Communities of Interest, recognized neighborhoods, Community Benefit Districts, and cultural districts while maintaining current district boundaries. **This is a preliminary visualization, not a final draft.**

San Francisco Redistricting Task Force
Board of Supervisors Redistricting
Map 1 A



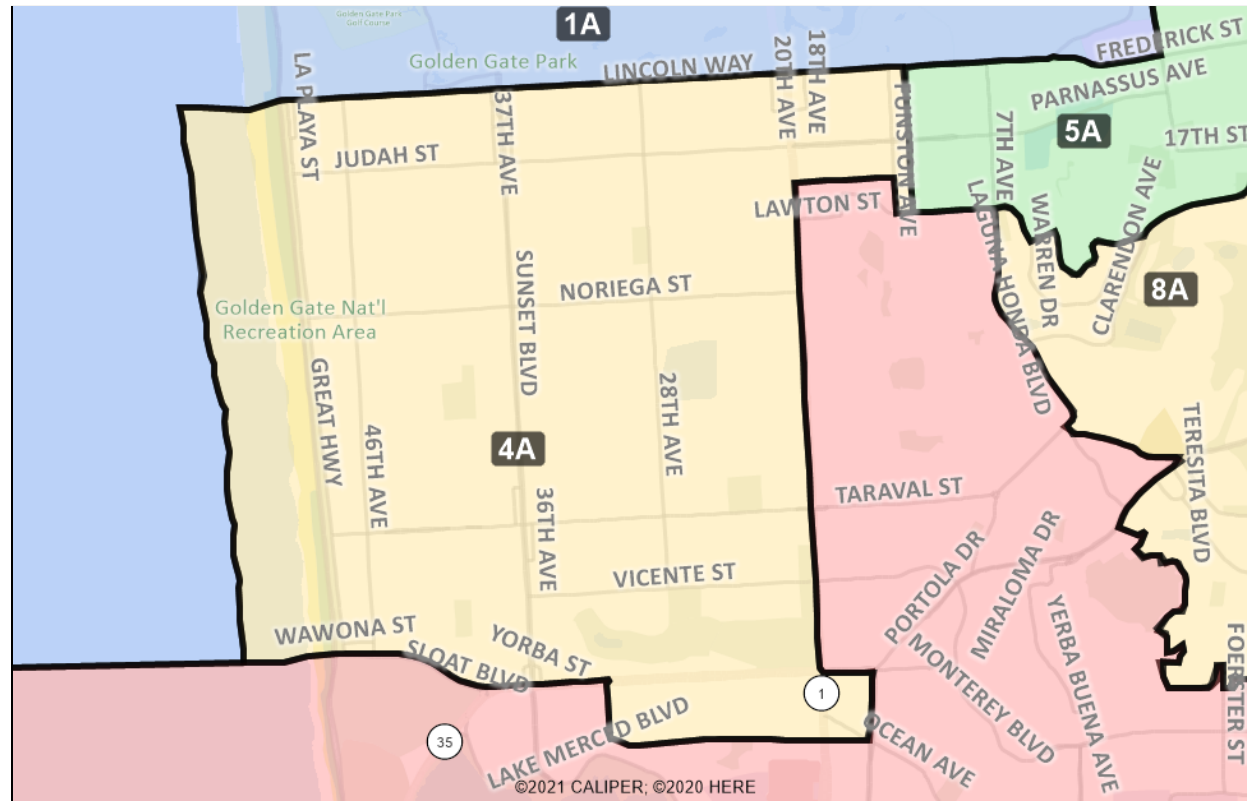
This preliminary map is not the adopted final map of the Redistricting Task Force. It is a starting point on redrawing San Francisco's supervisorial districts in accordance with The Voting Rights Act. This map shows how the districts would look if they were drawn within 1% deviation of the average district population. The map aims to keep together Communities of Interest, recognized neighborhoods, Community Benefit Districts, and cultural districts while maintaining current district boundaries. **This is a preliminary visualization, not a final draft.**

San Francisco Redistricting Task Force
Board of Supervisors Redistricting
Map 1 A



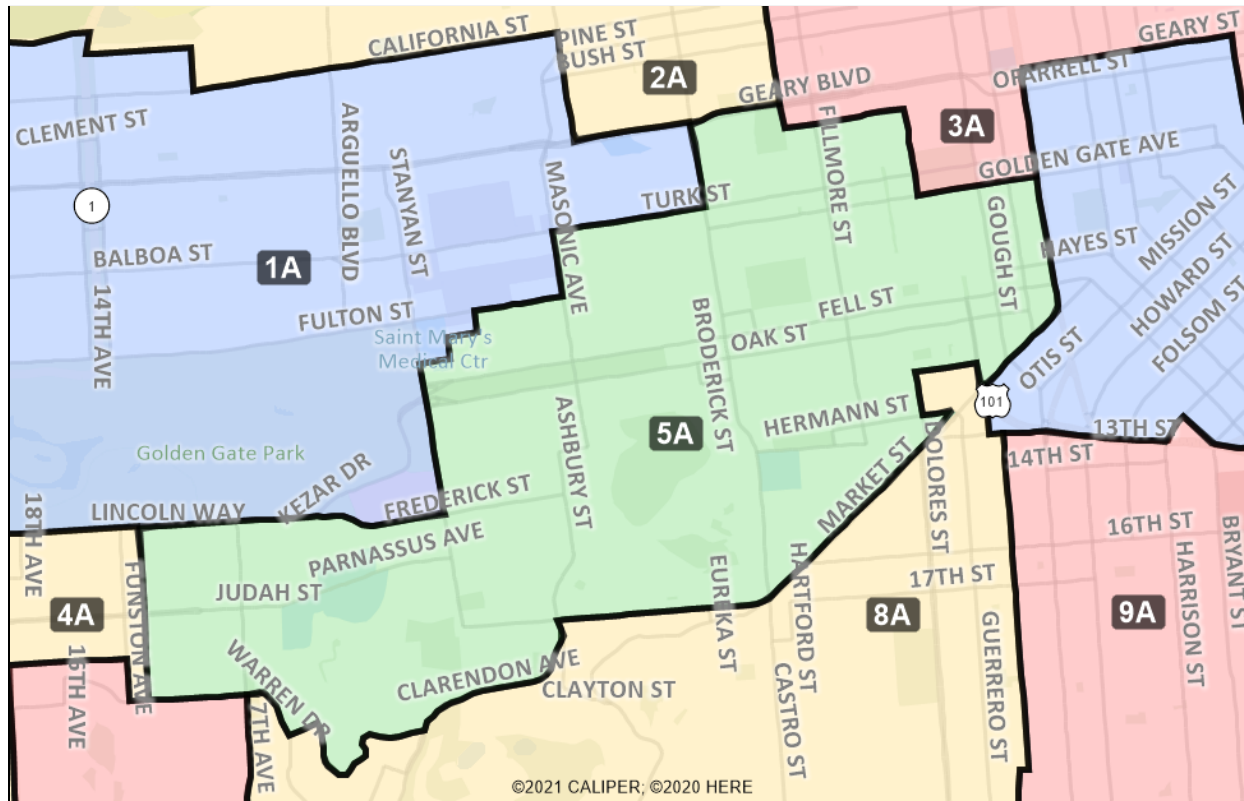
This preliminary map is not the adopted final map of the Redistricting Task Force. It is a starting point on redrawing San Francisco's supervisorial districts in accordance with The Voting Rights Act. This map shows how the districts would look if they were drawn within 1% deviation of the average district population. The map aims to keep together Communities of Interest, recognized neighborhoods, Community Benefit Districts), and cultural districts while maintaining current district boundaries. **This is a preliminary visualization, not a final draft.**

San Francisco Redistricting Task Force
Board of Supervisors Redistricting
Map 1 A



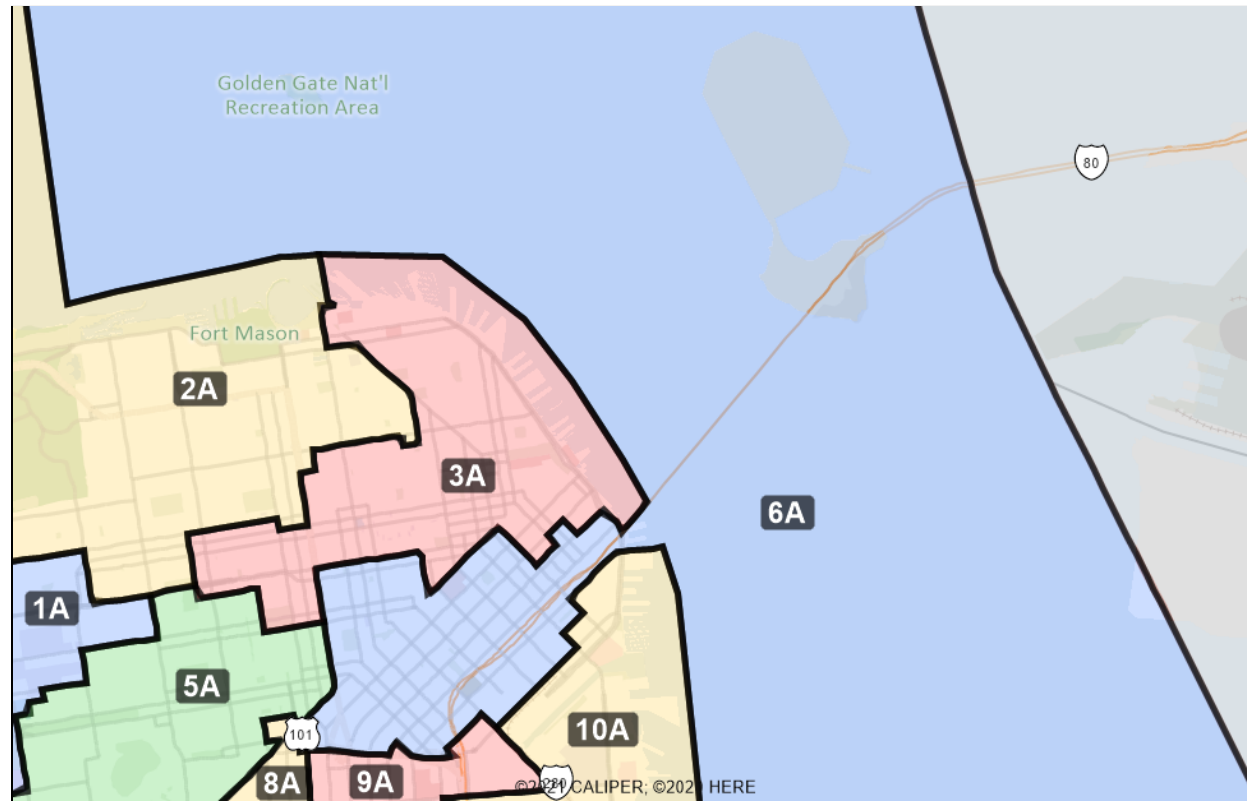
This preliminary map is not the adopted final map of the Redistricting Task Force. It is a starting point on redrawing San Francisco's supervisorial districts in accordance with The Voting Rights Act. This map shows how the districts would look if they were drawn within 1% deviation of the average district population. The map aims to keep together Communities of Interest, recognized neighborhoods, Community Benefit Districts, and cultural districts while maintaining current district boundaries. **This is a preliminary visualization, not a final draft.**

San Francisco Redistricting Task Force
Board of Supervisors Redistricting
Map 1 A



This preliminary map is not the adopted final map of the Redistricting Task Force. It is a starting point on redrawing San Francisco's supervisorial districts in accordance with The Voting Rights Act. This map shows how the districts would look if they were drawn within 1% deviation of the average district population. The map aims to keep together Communities of Interest, recognized neighborhoods, Community Benefit Districts, and cultural districts while maintaining current district boundaries. **This is a preliminary visualization, not a final draft.**

San Francisco Redistricting Task Force
Board of Supervisors Redistricting
Map 1 A



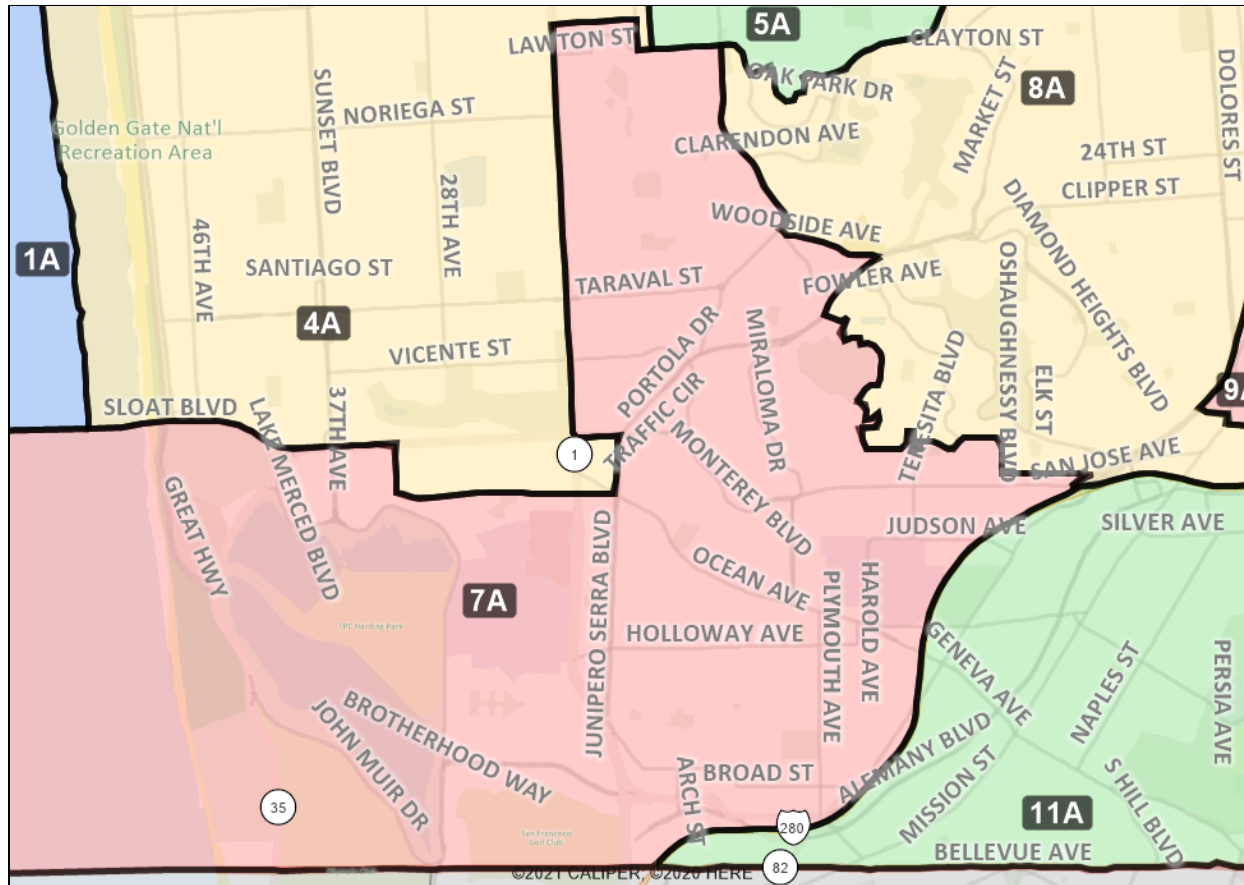
This preliminary map is not the adopted final map of the Redistricting Task Force. It is a starting point on redrawing San Francisco's supervisorial districts in accordance with The Voting Rights Act. This map shows how the districts would look if they were drawn within 1% deviation of the average district population. The map aims to keep together Communities of Interest, recognized neighborhoods, Community Benefit Districts, and cultural districts while maintaining current district boundaries. **This is a preliminary visualization, not a final draft.**

Map 1 A



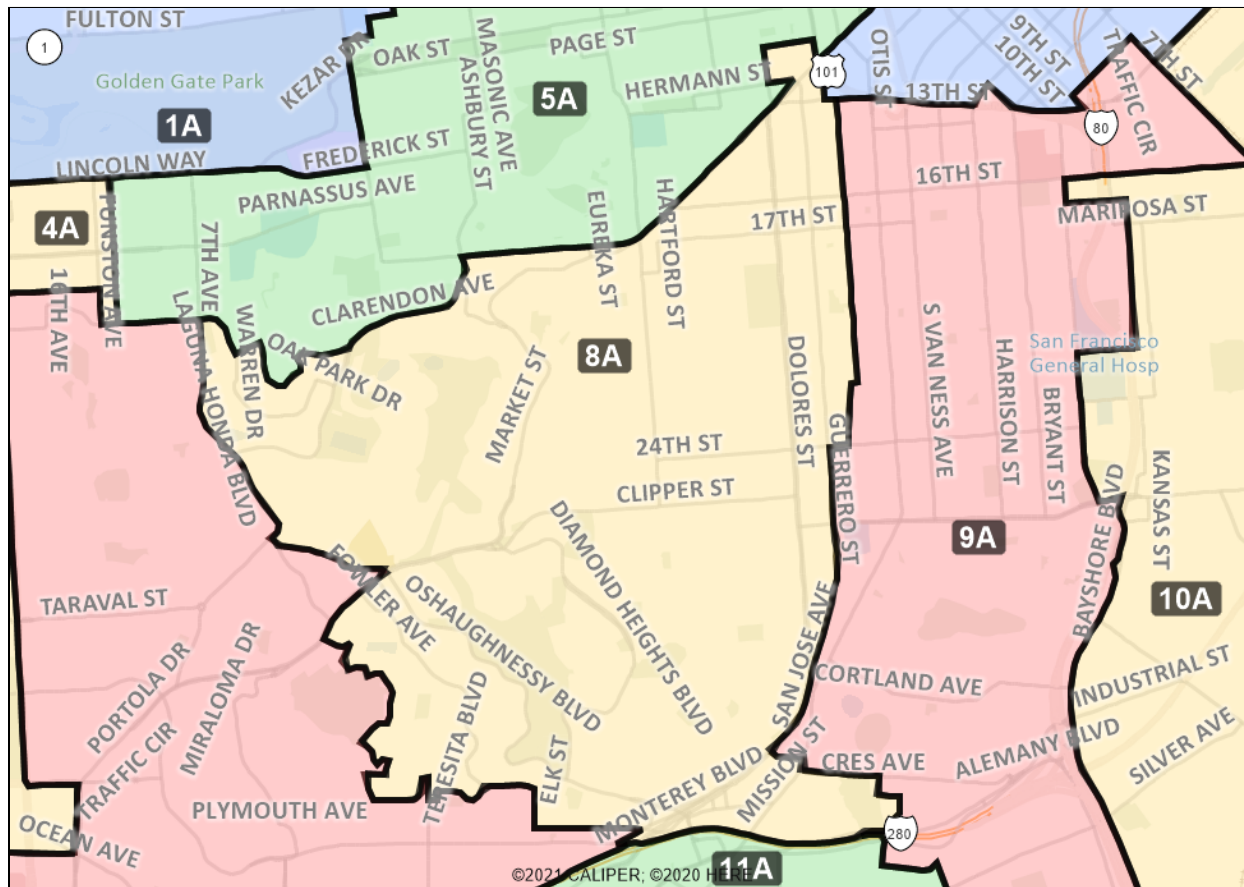
This preliminary map is not the adopted final map of the Redistricting Task Force. It is a starting point on redrawing San Francisco's supervisorial districts in accordance with The Voting Rights Act. This map shows how the districts would look if they were drawn within 1% deviation of the average district population. The map aims to keep together Communities of Interest, recognized neighborhoods, Community Benefit Districts), and cultural districts while maintaining current district boundaries. **This is a preliminary visualization, not a final draft.**

San Francisco Redistricting Task Force
Board of Supervisors Redistricting
Map 1 A



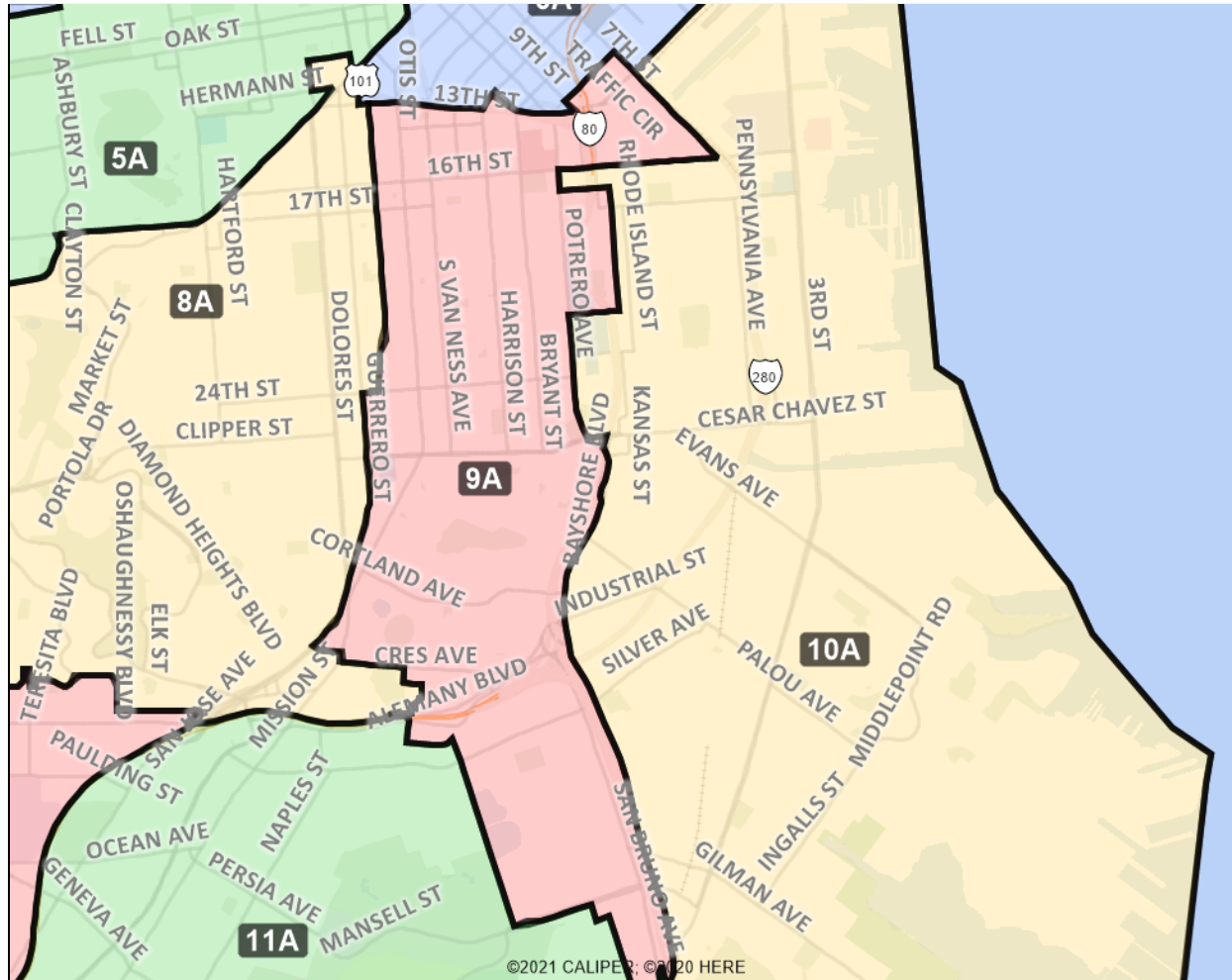
This preliminary map is not the adopted final map of the Redistricting Task Force. It is a starting point on redrawing San Francisco's supervisory districts in accordance with The Voting Rights Act. This map shows how the districts would look if they were drawn within 1% deviation of the average district population. The map aims to keep together Communities of Interest, recognized neighborhoods, Community Benefit Districts, and cultural districts while maintaining current district boundaries. **This is a preliminary visualization, not a final draft.**

San Francisco Redistricting Task Force
Board of Supervisors Redistricting
Map 1 A



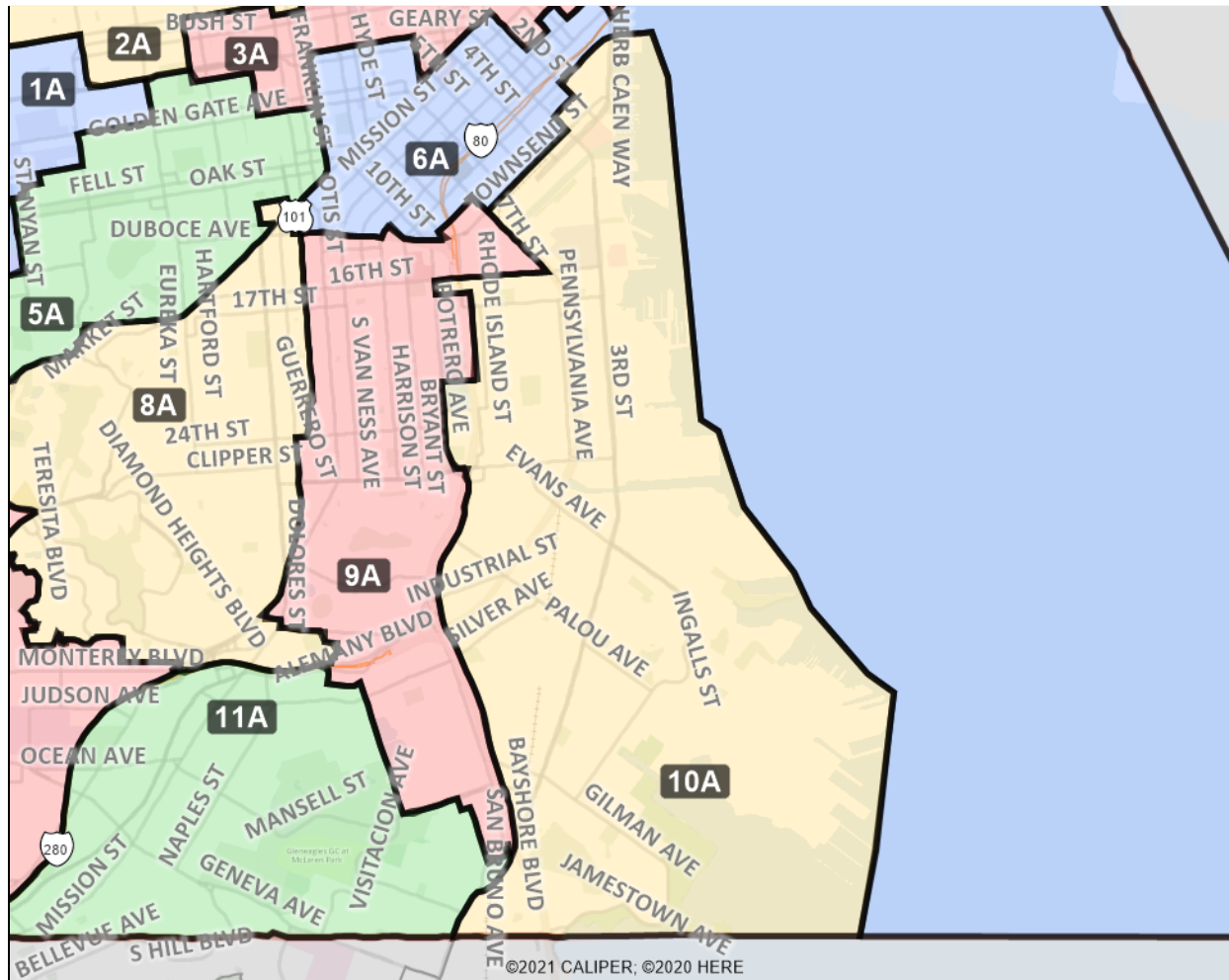
This preliminary map is not the adopted final map of the Redistricting Task Force. It is a starting point on redrawing San Francisco's supervisorial districts in accordance with The Voting Rights Act. This map shows how the districts would look if they were drawn within 1% deviation of the average district population. The map aims to keep together Communities of Interest, recognized neighborhoods, Community Benefit Districts, and cultural districts while maintaining current district boundaries. **This is a preliminary visualization, not a final draft.**

San Francisco Redistricting Task Force
Board of Supervisors Redistricting
Map 1 A



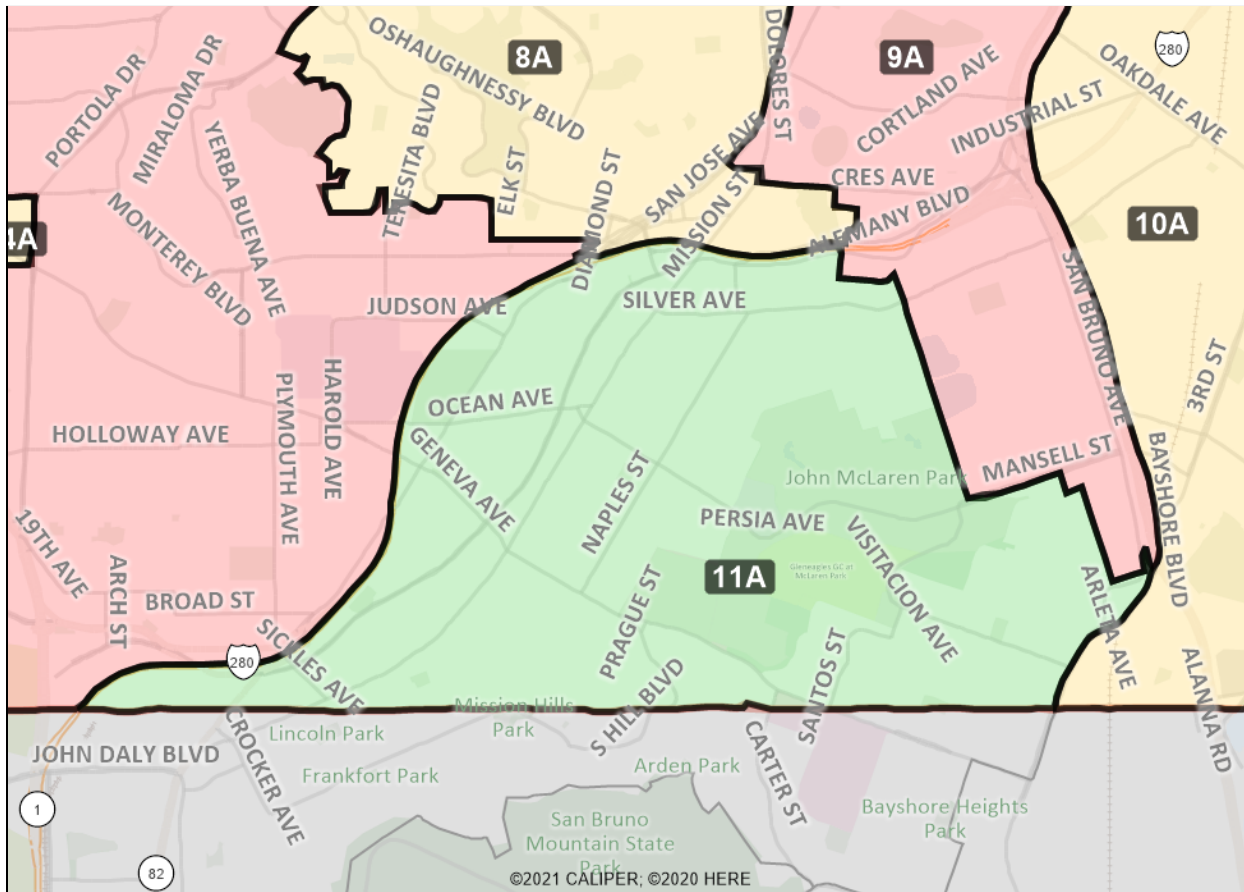
This preliminary map is not the adopted final map of the Redistricting Task Force. It is a starting point on redrawing San Francisco's supervisorial districts in accordance with The Voting Rights Act. This map shows how the districts would look if they were drawn within 1% deviation of the average district population. The map aims to keep together Communities of Interest, recognized neighborhoods, Community Benefit Districts, and cultural districts while maintaining current district boundaries. **This is a preliminary visualization, not a final draft.**

San Francisco Redistricting Task Force
Board of Supervisors Redistricting
Map 1 A



This preliminary map is not the adopted final map of the Redistricting Task Force. It is a starting point on redrawing San Francisco's supervisorial districts in accordance with The Voting Rights Act. This map shows how the districts would look if they were drawn within 1% deviation of the average district population. The map aims to keep together Communities of Interest, recognized neighborhoods, Community Benefit Districts, and cultural districts while maintaining current district boundaries. **This is a preliminary visualization, not a final draft.**

San Francisco Redistricting Task Force
Board of Supervisors Redistricting
Map 1 A



This preliminary map is not the adopted final map of the Redistricting Task Force. It is a starting point on redrawing San Francisco's supervisorial districts in accordance with The Voting Rights Act. This map shows how the districts would look if they were drawn within 1% deviation of the average district population. The map aims to keep together Communities of Interest, recognized neighborhoods, Community Benefit Districts, and cultural districts while maintaining current district boundaries. **This is a preliminary visualization, not a final draft.**