

Agenda Item No. 2, Part 1

## 2020 Census Redistricting Task Force

### AGENDA PACKET CONTENTS LIST

Date: March 14, 2022

Date: \_\_\_\_\_

- |                                     |                          |  |
|-------------------------------------|--------------------------|--|
| <input checked="" type="checkbox"/> | <input type="checkbox"/> | <u>Mapping Procedures – From the Vice Chair - March 11, 2022</u>                                   |
| <input checked="" type="checkbox"/> | <input type="checkbox"/> | <u>Map 1A from Q2 Data and Research – March 9, 2022</u>  |
| <input checked="" type="checkbox"/> | <input type="checkbox"/> | <u>COI Listening Session Presentation v7– February 16, 2022</u>                                    |
| <input checked="" type="checkbox"/> | <input type="checkbox"/> | <u>COI submitted by the public through March 10, 2022</u>  |
| <input type="checkbox"/>            | <input type="checkbox"/> | <u>**All Maps and COI submissions are available on our Airtable Chart</u>                          |
| <input type="checkbox"/>            | <input type="checkbox"/> | <u><a href="https://airtable.com/shrSqWhuZRnaRrNnp">https://airtable.com/shrSqWhuZRnaRrNnp</a></u> |

Prepared by: John Carroll

Date: March 11, 2022

Prepared by: John Carroll

Date: \_\_\_\_\_

Prepared by: John Carroll

Date: \_\_\_\_\_

## Task Force (TF) Mapping Procedures

### **Principles:**

- The TF will provide Q2 with specific instructions for a starting point for the first maps to be presented to the Task Force on 3-2-22 the first mapping meeting of the TF.
- Mapping requests and changes will be initiated by the TF and they will work with Q2 who will draw the next requested iterative map.
- Discussions will be focused on Communities of Interest, Neighborhoods, District Boundaries, Census Data and compliance with The Voting Rights Act.
- Allow Task Force to explore multiple paths or maps.
- Offer clear forward direction and clarity for the mapping process status at the end of each meeting.

### **Communication**

Liaisons on process, clarification or info/questions between TF and Q2 for mapping will be Members Matt Castillon and Chasel Lee. Members Castillon and Chasel Lee will be in charge of coordinating the process and keeping a written log of what feedback or input is incorporated in each map. This feedback should be reflected in the public record and in the Final Report.

### **Task-Force Centralized Mapping for Follow Up Maps**

TF members will initiate all requests for maps or mapping changes.

After the members have shared their comments there will be a recommendation to advance one of the prior maps with specific changes.

Where possible the TF will attempt to advance the next stage of the mapping process off a chosen specific and hopefully single map. If needed multiple map will be advanced but the goal will be to always advance off of one specific map.

As the new map is selected the TF will ask Q2 to come back with that map as the basis with 2 or 3 new/different versions on the next iteration.

After the TF has provided their direction to Q2 there will be public comment.

The members may again discuss the maps and any changes they would like to see if any.

The map may then be advanced without further changes or with changes recommended and approved by the TF. If consensus has been reached then the mapping request will be advanced to Q2. If there is no consensus, a formal vote may be taken.

This will be the process the TF will follow at each mapping meeting until the final map is selected on or before April 14<sup>th</sup>.

Groups and the public may submit their maps to the TF through the public website, and TF members may pick parts or all of a map to incorporate into their mapping requests. In order to maintain fairness, all outside feedback will be evaluated independently and no outside individual will be given preferential treatment over any other member of the public.

- Specifically, non-TF generated maps are a form of public comment, and no publicly generated maps will be directly presented to a member of the TF by an interest group or non-task force member.

**Sample Mapping Advancement and Naming Sequence:**

**-Mapping Day 1 (3-2-22):** TF provides parameters to Q2 to create Map 1 A

-3-9-22 Q2 provides Map 1 A to the TF for discussion on 3-14-22

**-Mapping Day 2(3-14-22):** TF provides new mapping instructions of boundary changes to Map 1 A

Q2 will return next mapping day with the changes to Map 1 A which will be returned named: Maps 2 A & 2 B

**-Mapping Day 3(3-23-22):** Q2 will return on next mapping day with the changes requested by TF on Maps 2 A & 2 B

- TF motions through consensus or vote to move Map 2 B forward
- TF provides new mapping instructions of boundary changes to Map 2 B which will then be returned named: Maps 3 A, 3 B and perhaps a 3 C.

\*From here on in mapping days will be numbered but not dated as dates may be added as we go along.

**-Mapping Day 4:** Q2 will return on next mapping day with the changes requested by TF on Maps 3 A, 3 B, & 3 C

- TF motions through consensus or vote to move Map 3 C forward
- TF provides new mapping instructions of boundary changes to Map 3 C which will then be returned named: Maps 4 A & 4 B.

**-Mapping Day 5:** Q2 will return on next mapping day with the changes requested by TF on Maps 4 A & 4 B

- TF motions through consensus or vote to move map 4 A forward
- TF provides new mapping instructions of boundary changes to Map 4 A which will then be returned named: Maps 5 A & 5 B

***The mapping continues as noted above until a final map is voted on.***

## **Live Line Drawing**

Line drawing is conducted during public sessions at officially agendaed task force meetings. Line drawing may also occur at any other designated mapping meetings if the TF decided to do so. Combination of mapping and line drawing meetings may occur at the discretion of the TF.

Two specific dates, because of Q2 turn around requirements have been designated as line drawing days. They are 3-26-22 and 4-9-22.

Consultants (Q2) will be present with a mapper and digital maps at the ready.

The Task Force can start with existing lines, or with someone's proposed new lines, or with a blank map. In some cases the task force may work up "visualizations," which may be rough-sketch districts, and proceed from there.

The Chair or designee will focus on a particular area and then begin taking input from other Task Force members about particular lines.

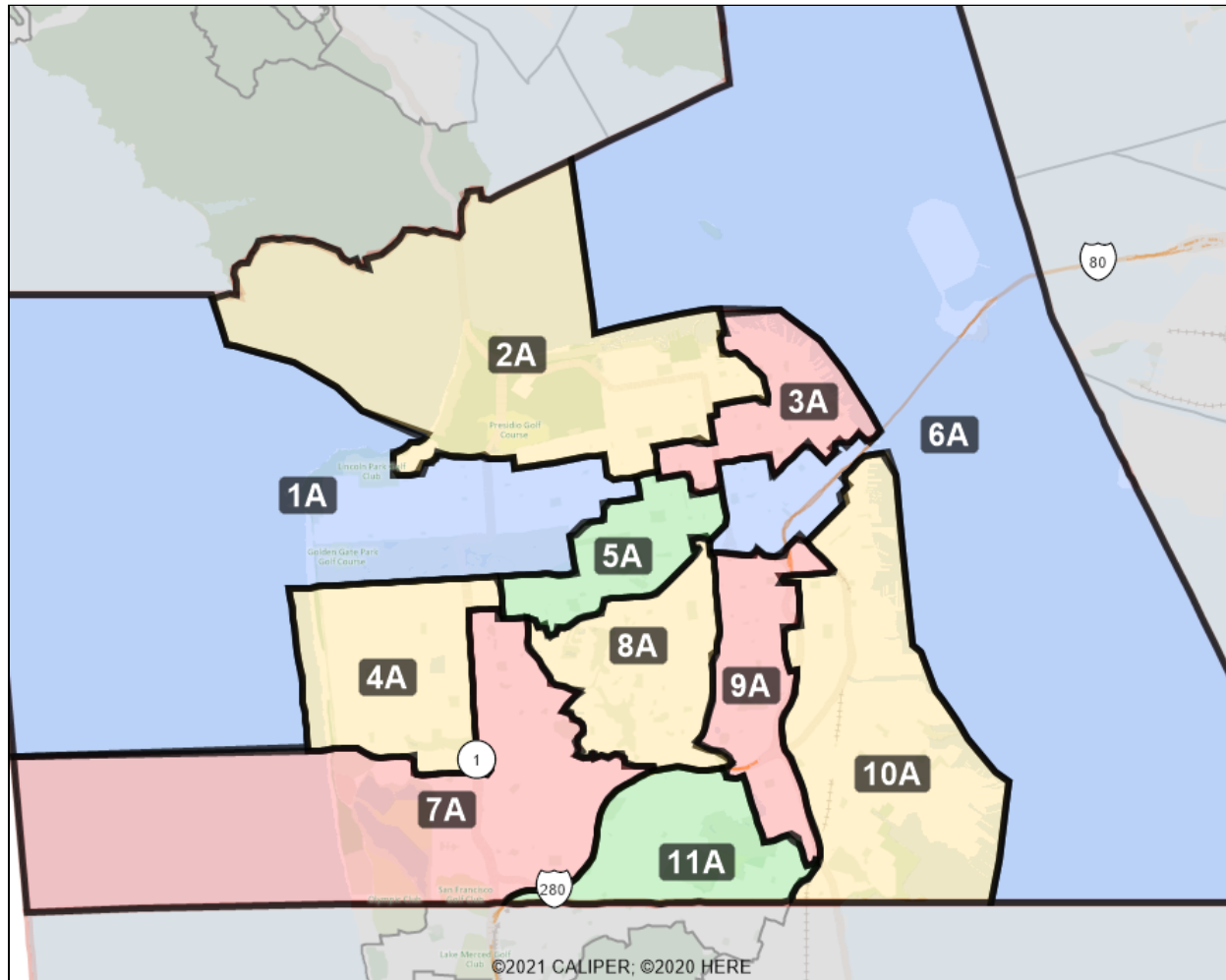
TF members are free to give whatever reasons they think germane to their proposals, whether it were public input, or balancing populations, or known neighborhood boundaries.

**1. Only one change could be considered at a time (though mappers could undo past changes as needed).**

Line mapping will be done by consensus.

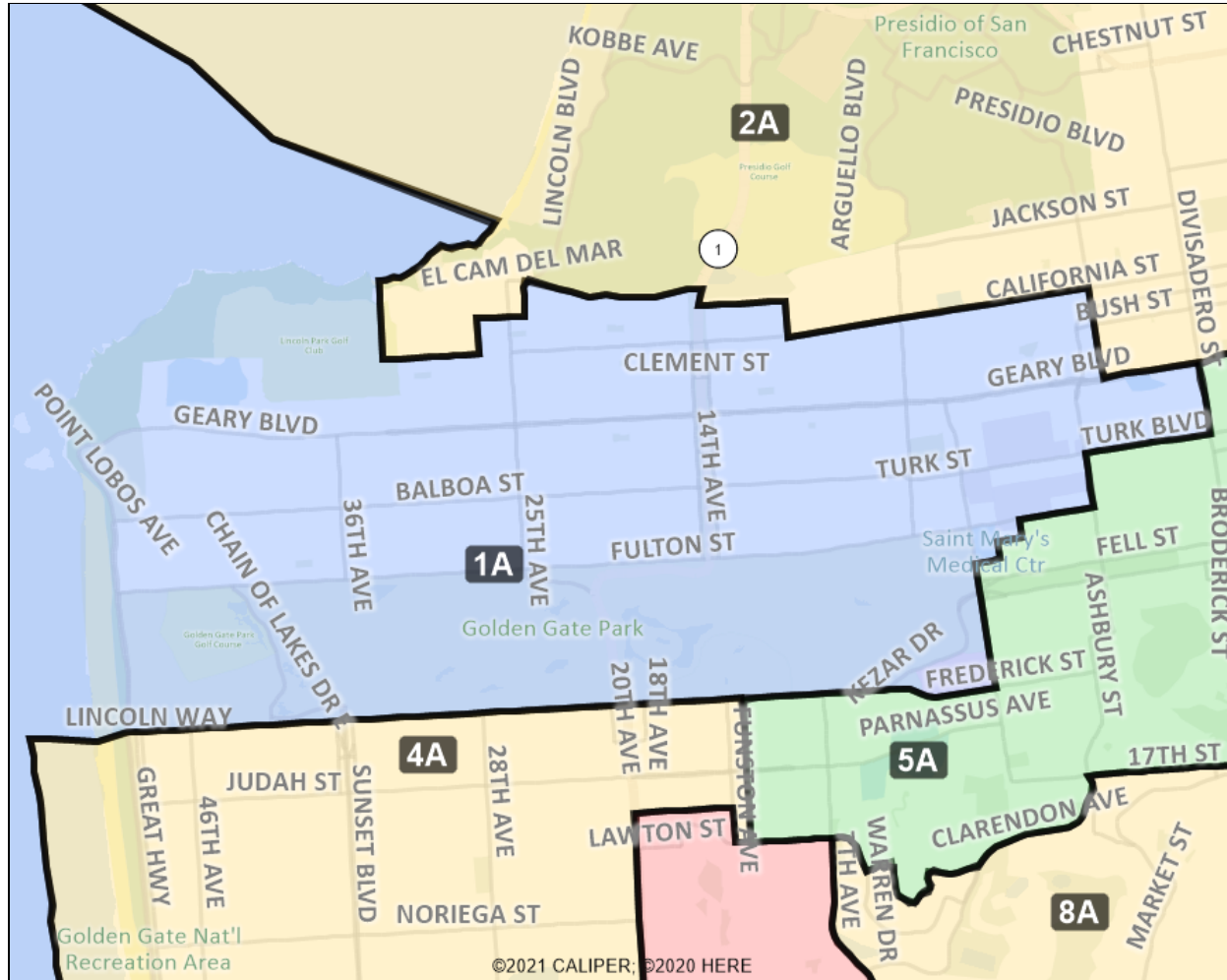
It's all iterative: after an area is finished (an area could be a district, multiple districts or any area of San Francisco) then public input would come in, and the TF might also do further research, and then revisit that area and make changes

San Francisco Redistricting Task Force  
Board of Supervisors Redistricting  
Map 1 A



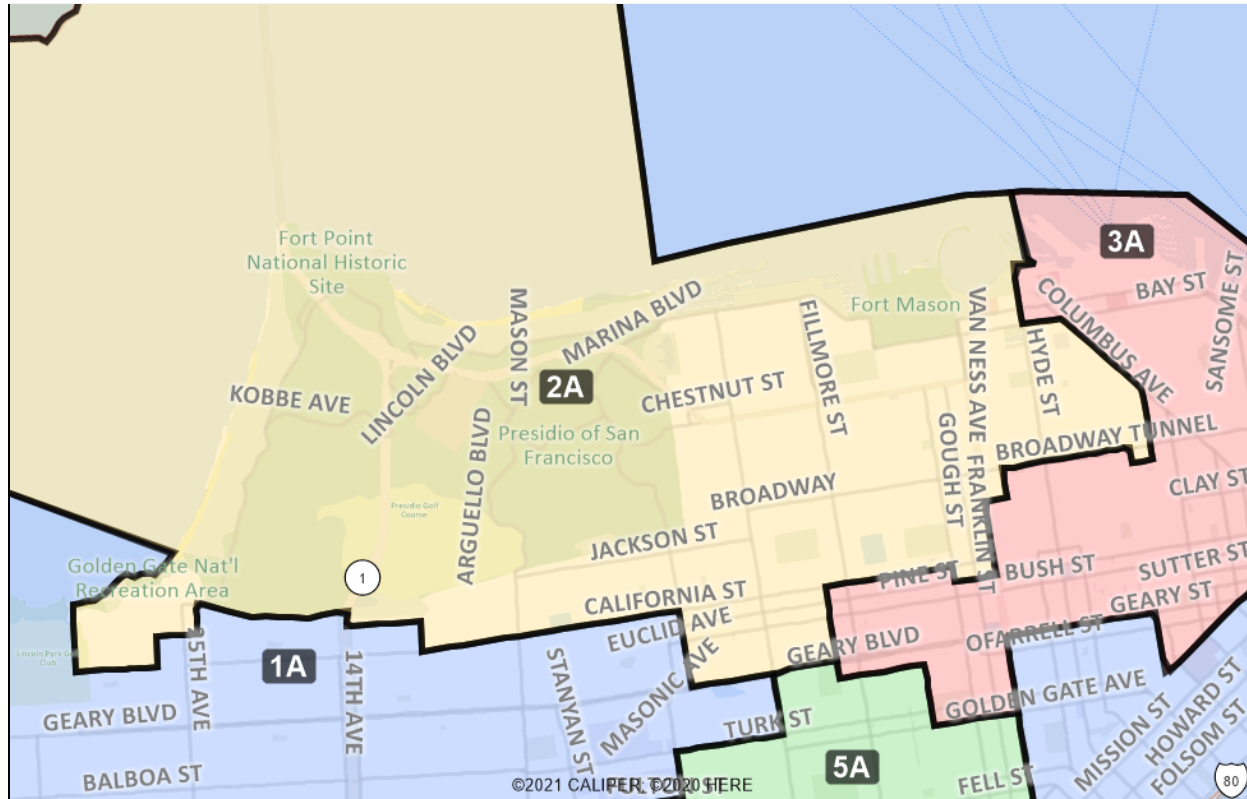
This preliminary map is not the adopted final map of the Redistricting Task Force. It is a starting point on redrawing San Francisco's supervisorial districts in accordance with The Voting Rights Act. This map shows how the districts would look if they were drawn within 1% deviation of the average district population. The map aims to keep together Communities of Interest, recognized neighborhoods, Community Benefit Districts, and cultural districts while maintaining current district boundaries. **This is a preliminary visualization, not a final draft.**

San Francisco Redistricting Task Force  
Board of Supervisors Redistricting  
Map 1 A



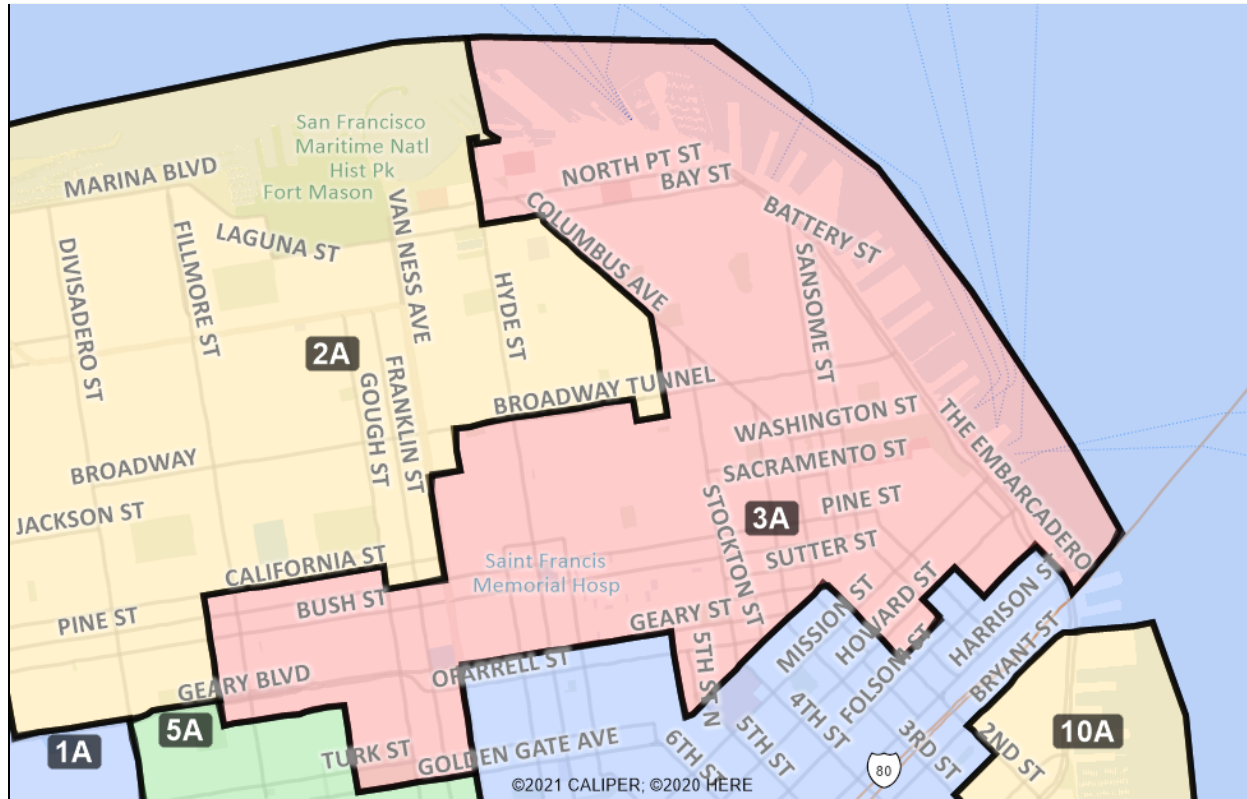
This preliminary map is not the adopted final map of the Redistricting Task Force. It is a starting point on redrawing San Francisco's supervisorial districts in accordance with The Voting Rights Act. This map shows how the districts would look if they were drawn within 1% deviation of the average district population. The map aims to keep together Communities of Interest, recognized neighborhoods, Community Benefit Districts, and cultural districts while maintaining current district boundaries. This is a preliminary visualization, not a final draft.

San Francisco Redistricting Task Force  
Board of Supervisors Redistricting  
Map 1 A



This preliminary map is not the adopted final map of the Redistricting Task Force. It is a starting point on redrawing San Francisco's supervisorial districts in accordance with The Voting Rights Act. This map shows how the districts would look if they were drawn within 1% deviation of the average district population. The map aims to keep together Communities of Interest, recognized neighborhoods, Community Benefit Districts, and cultural districts while maintaining current district boundaries. **This is a preliminary visualization, not a final draft.**

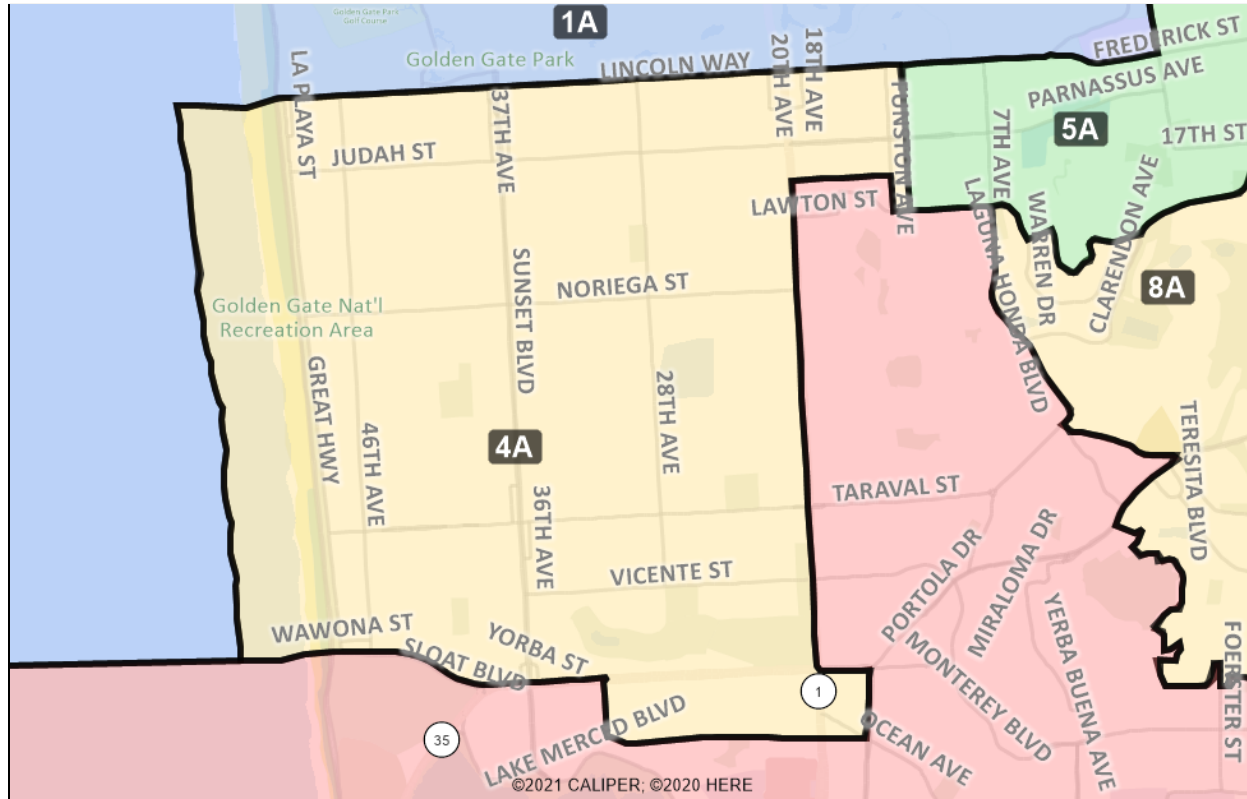
San Francisco Redistricting Task Force  
Board of Supervisors Redistricting  
Map 1 A



This preliminary map is not the adopted final map of the Redistricting Task Force. It is a starting point on redrawing San Francisco's supervisorial districts in accordance with The Voting Rights Act. This map shows how the districts would look if they were drawn within 1% deviation of the average district population. The map aims to keep together Communities of Interest, recognized neighborhoods, Community Benefit Districts, and cultural districts while maintaining current district boundaries. **This is a preliminary visualization, not a final draft.**

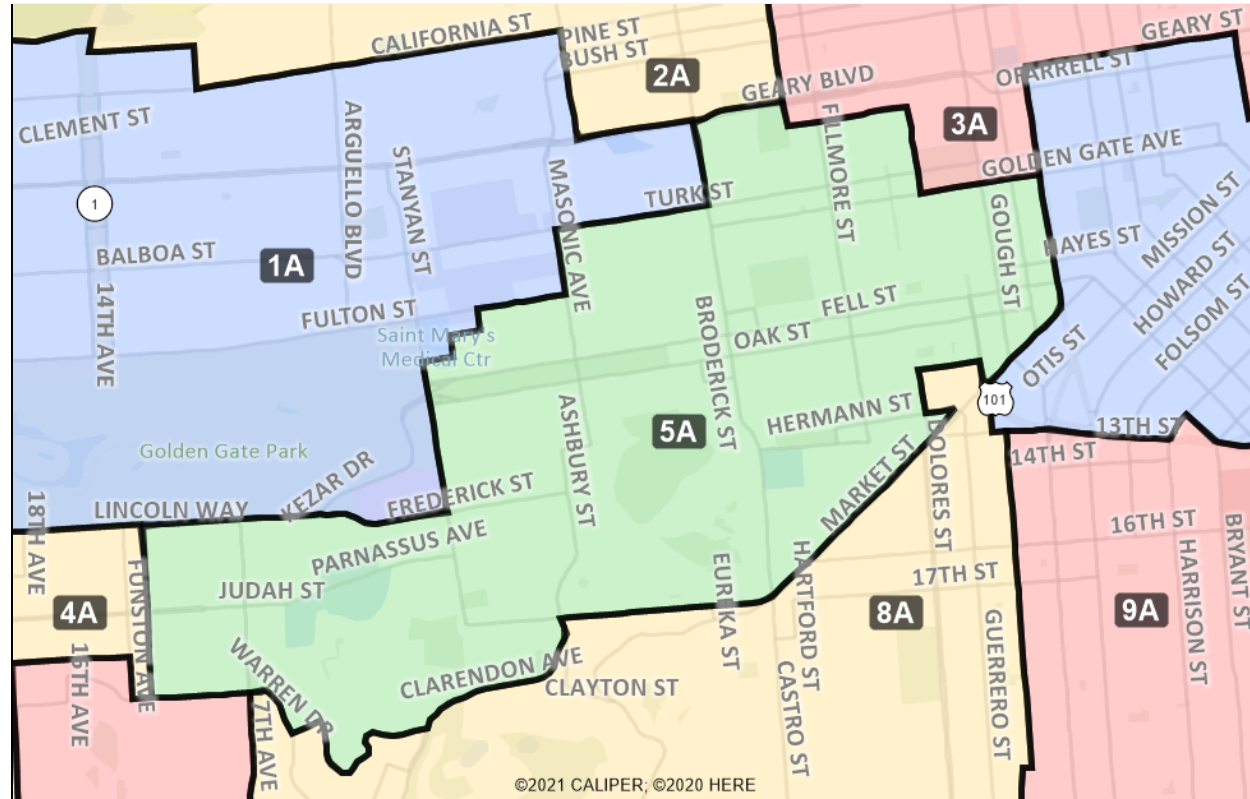


San Francisco Redistricting Task Force  
Board of Supervisors Redistricting  
Map 1 A



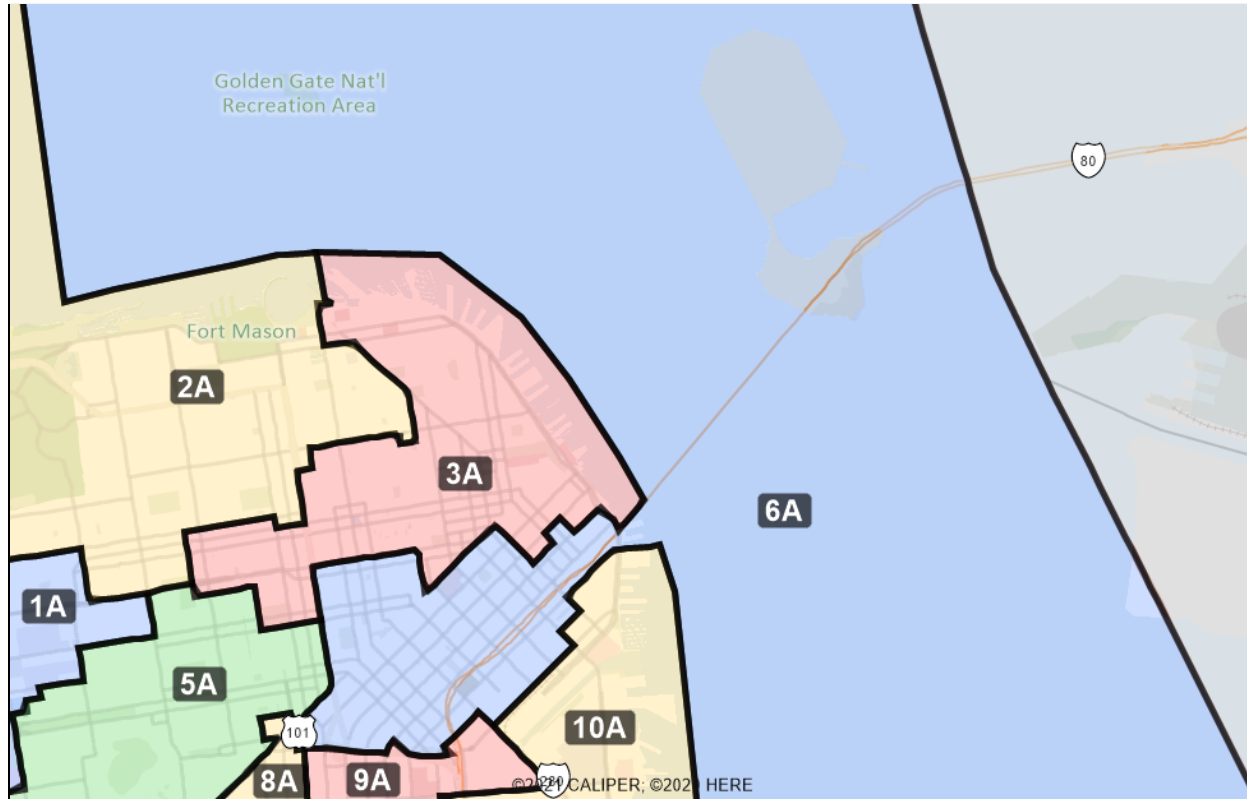
This preliminary map is not the adopted final map of the Redistricting Task Force. It is a starting point on redrawing San Francisco's supervisorial districts in accordance with The Voting Rights Act. This map shows how the districts would look if they were drawn within 1% deviation of the average district population. The map aims to keep together Communities of Interest, recognized neighborhoods, Community Benefit Districts, and cultural districts while maintaining current district boundaries. **This is a preliminary visualization, not a final draft.**

San Francisco Redistricting Task Force  
Board of Supervisors Redistricting  
Map 1 A



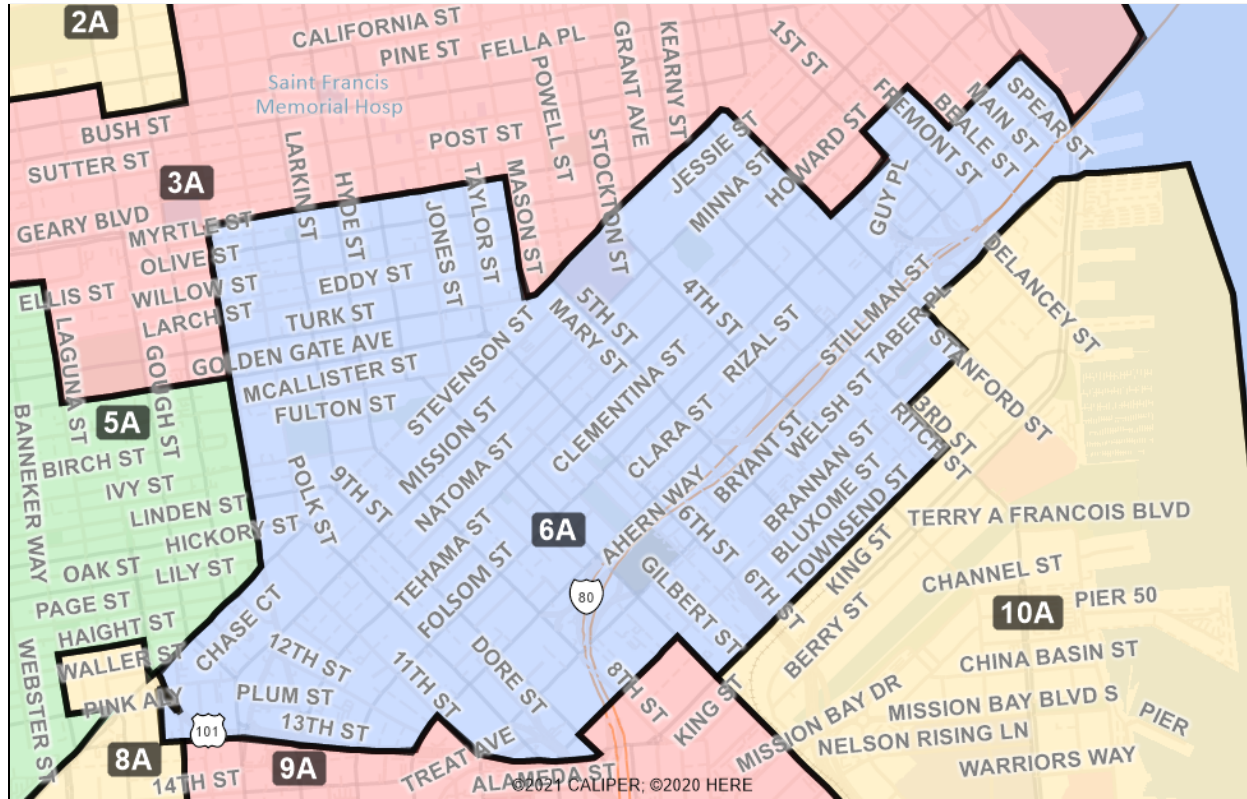
This preliminary map is not the adopted final map of the Redistricting Task Force. It is a starting point on redrawing San Francisco's supervisorial districts in accordance with The Voting Rights Act. This map shows how the districts would look if they were drawn within 1% deviation of the average district population. The map aims to keep together Communities of Interest, recognized neighborhoods, Community Benefit Districts, and cultural districts while maintaining current district boundaries. **This is a preliminary visualization, not a final draft.**

San Francisco Redistricting Task Force  
Board of Supervisors Redistricting  
Map 1 A



This preliminary map is not the adopted final map of the Redistricting Task Force. It is a starting point on redrawing San Francisco's supervisorial districts in accordance with The Voting Rights Act. This map shows how the districts would look if they were drawn within 1% deviation of the average district population. The map aims to keep together Communities of Interest, recognized neighborhoods, Community Benefit Districts, and cultural districts while maintaining current district boundaries. **This is a preliminary visualization, not a final draft.**

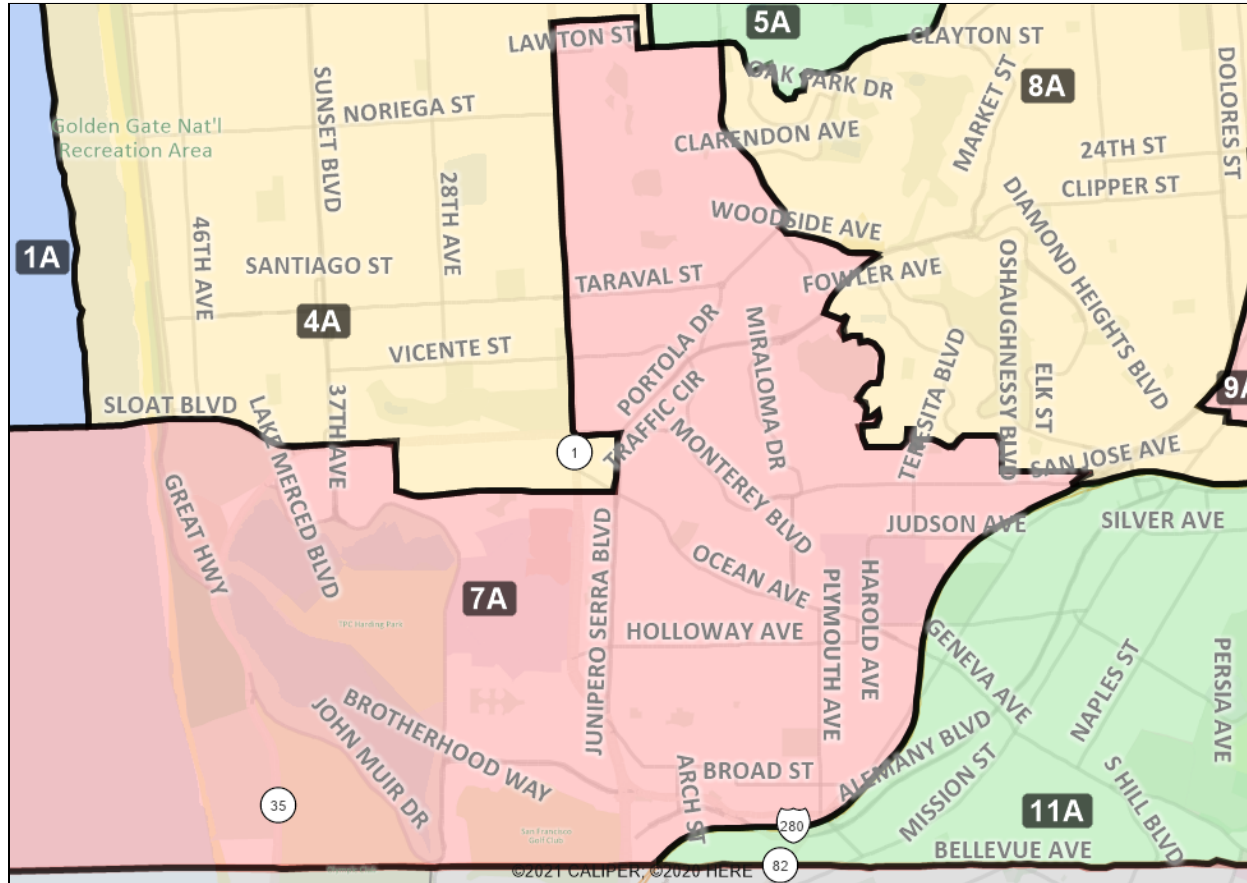
San Francisco Redistricting Task Force  
Board of Supervisors Redistricting  
Map 1 A



District 6A detail

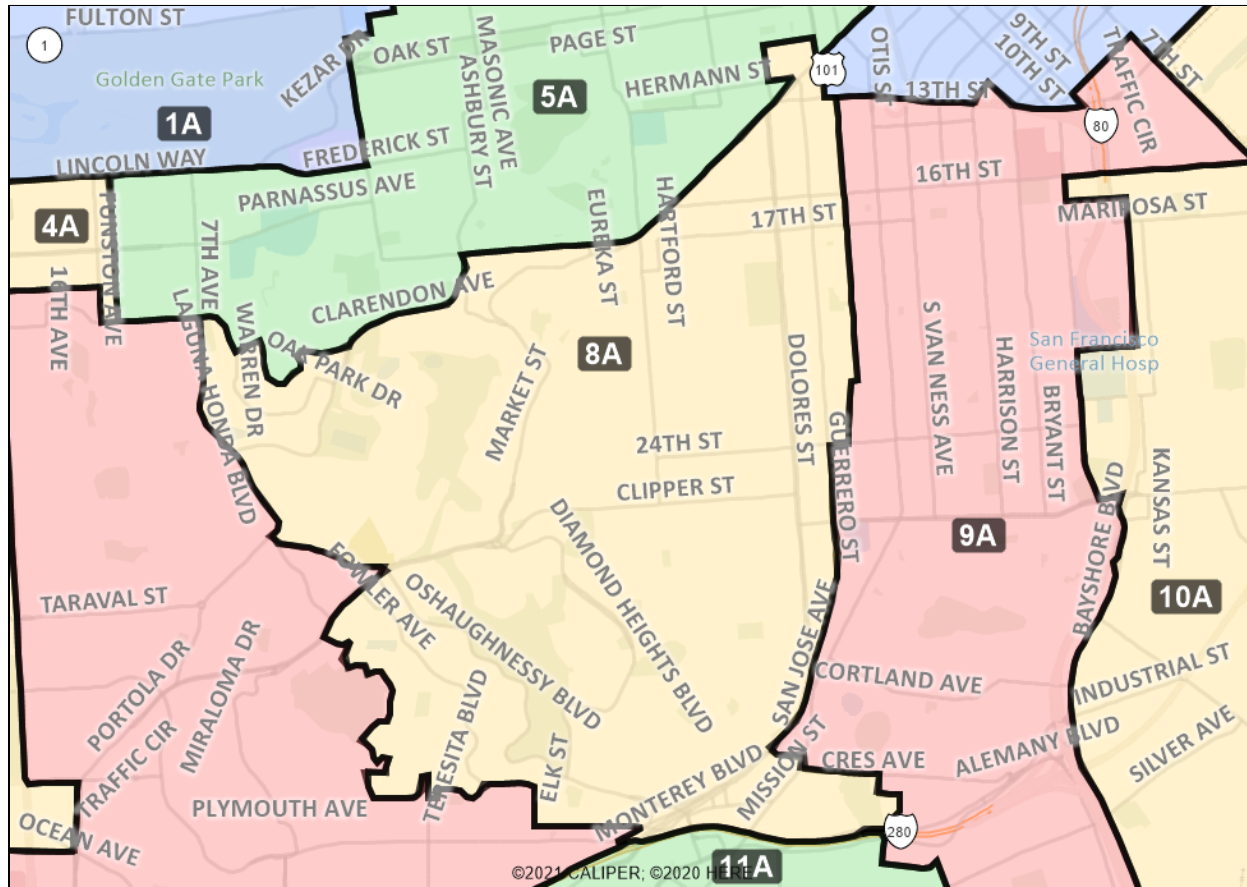
This preliminary map is not the adopted final map of the Redistricting Task Force. It is a starting point on redrawing San Francisco's supervisorial districts in accordance with The Voting Rights Act. This map shows how the districts would look if they were drawn within 1% deviation of the average district population. The map aims to keep together Communities of Interest, recognized neighborhoods, Community Benefit Districts, and cultural districts while maintaining current district boundaries. **This is a preliminary visualization, not a final draft.**

San Francisco Redistricting Task Force  
Board of Supervisors Redistricting  
Map 1 A



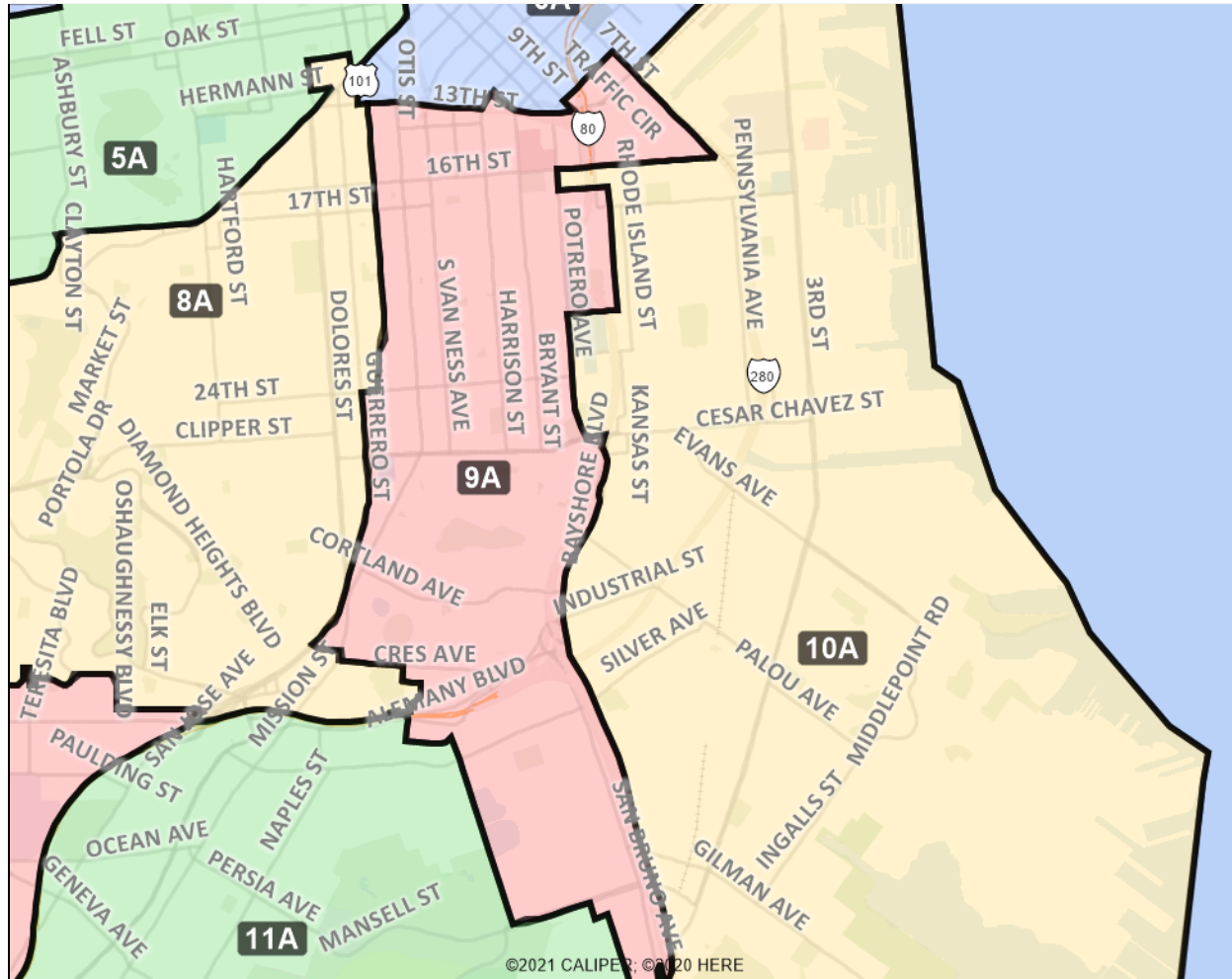
This preliminary map is not the adopted final map of the Redistricting Task Force. It is a starting point on redrawing San Francisco's supervisorial districts in accordance with The Voting Rights Act. This map shows how the districts would look if they were drawn within 1% deviation of the average district population. The map aims to keep together Communities of Interest, recognized neighborhoods, Community Benefit Districts, and cultural districts while maintaining current district boundaries. **This is a preliminary visualization, not a final draft.**

San Francisco Redistricting Task Force  
Board of Supervisors Redistricting  
Map 1 A



This preliminary map is not the adopted final map of the Redistricting Task Force. It is a starting point on redrawing San Francisco's supervisorial districts in accordance with The Voting Rights Act. This map shows how the districts would look if they were drawn within 1% deviation of the average district population. The map aims to keep together Communities of Interest, recognized neighborhoods, Community Benefit Districts, and cultural districts while maintaining current district boundaries. **This is a preliminary visualization, not a final draft.**

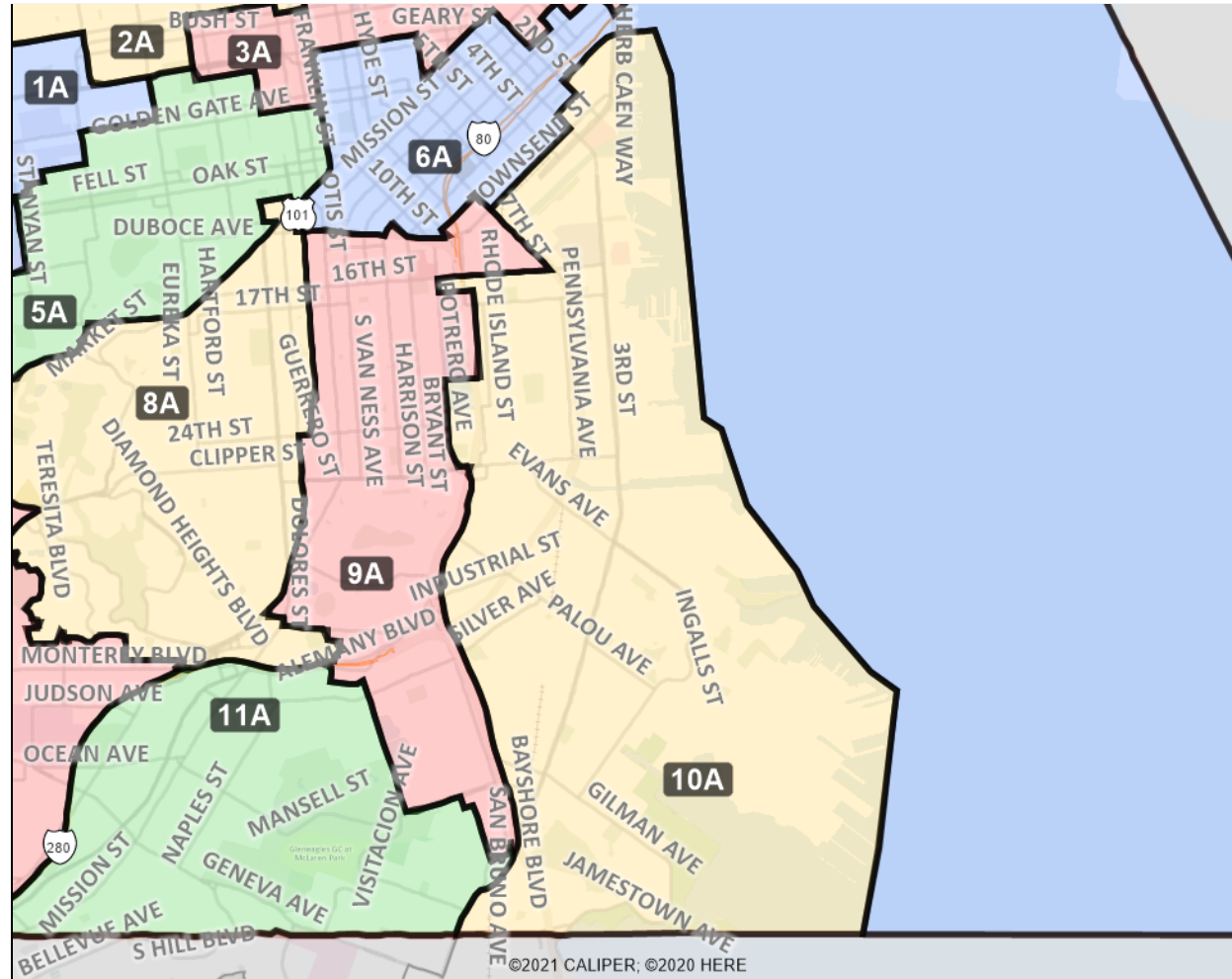
San Francisco Redistricting Task Force  
Board of Supervisors Redistricting  
Map 1 A



This preliminary map is not the adopted final map of the Redistricting Task Force. It is a starting point on redrawing San Francisco's supervisorial districts in accordance with The Voting Rights Act. This map shows how the districts would look if they were drawn within 1% deviation of the average district population. The map aims to keep together Communities of Interest, recognized neighborhoods, Community Benefit Districts, and cultural districts while maintaining current district boundaries. **This is a preliminary visualization, not a final draft.**

# San Francisco Redistricting Task Force Board of Supervisors Redistricting

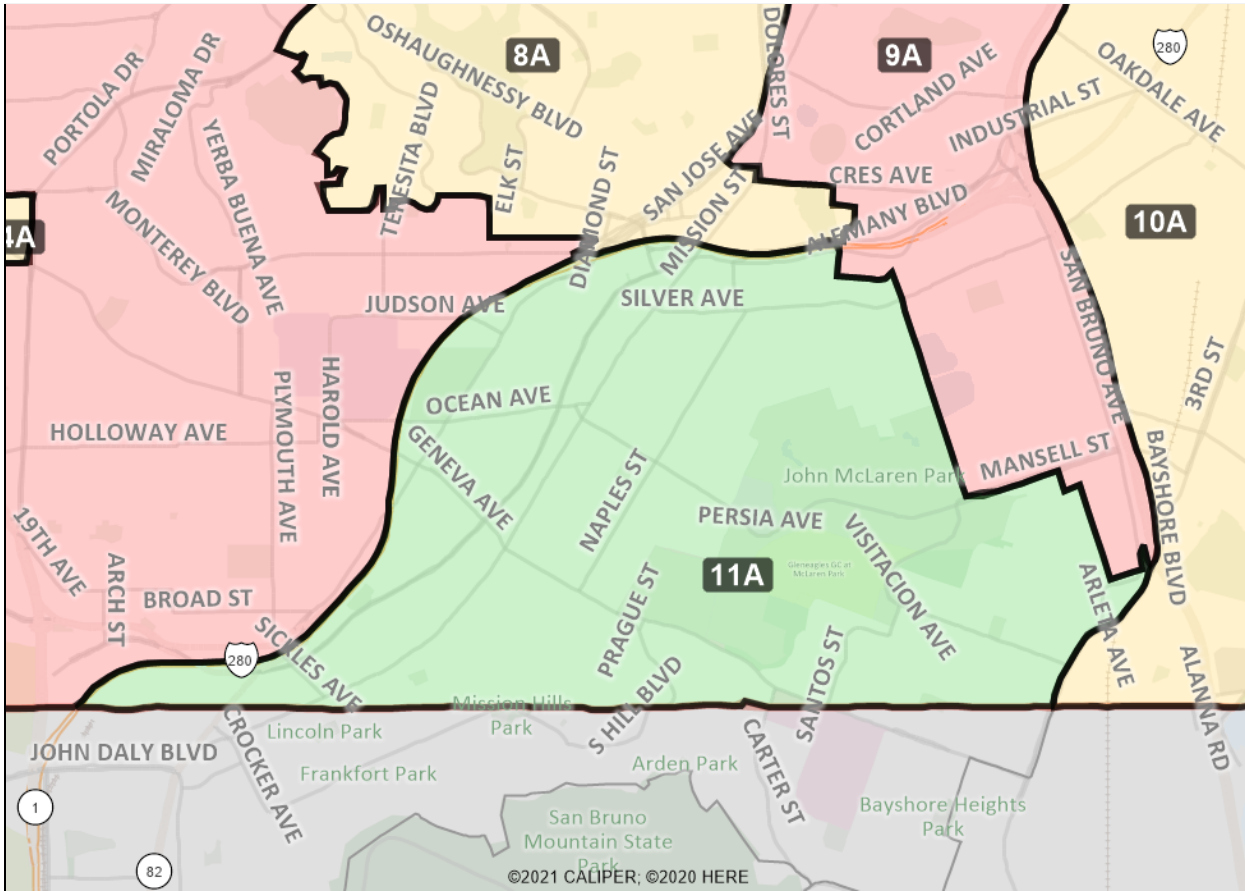
Map 1 A



This preliminary map is not the adopted final map of the Redistricting Task Force. It is a starting point on redrawing San Francisco's supervisorial districts in accordance with The Voting Rights Act. This map shows how the districts would look if they were drawn within 1% deviation of the average district population. The map aims to keep together Communities of Interest, recognized neighborhoods, Community Benefit Districts, and cultural districts while maintaining current district boundaries. **This is a preliminary visualization, not a final draft.**



San Francisco Redistricting Task Force  
Board of Supervisors Redistricting  
Map 1 A



This preliminary map is not the adopted final map of the Redistricting Task Force. It is a starting point on redrawing San Francisco's supervisorial districts in accordance with The Voting Rights Act. This map shows how the districts would look if they were drawn within 1% deviation of the average district population. The map aims to keep together Communities of Interest, recognized neighborhoods, Community Benefit Districts, and cultural districts while maintaining current district boundaries. **This is a preliminary visualization, not a final draft.**



# SAN FRANCISCO 2022 REDISTRICTING

**Public Input and Communities of Interest**

# Introduction: What is Redistricting?

1

San Francisco has 11 supervisorial districts, used to elect the Board of Supervisors.

Redistricting is the process of adjusting the existing supervisorial district boundaries.

Redistricting happens every 10 years, after the release of the decennial Census data used to balance the populations of the supervisorial districts.

Redistricting provides the opportunity to bring the existing districts into compliance with all redistricting criteria.

**No draft maps have yet been created by the Redistricting Task Force.**



# Introduction: What is Redistricting?

**Mean Population of a  
Supervisorial District:  
79,545**

District	Population	Percent Deviation
1	72,848	-8.31%
2	76,363	-3.89%
3	72,474	-8.78%
4	72,784	-8.39%
5	80,667	1.53%
6	103,564	+30.35%
7	75,436	-5.05%
8	82,418	+3.73%
9	75,829	-4.56%
10	86,323	+8.65%
11	76,287	-3.98%

0004



# What are the criteria for redistricting?

3

- Compliance with US and CA Constitution (*equal population*)
- Compliance with Federal Voting Rights Act (FVRA) which addresses race and language minorities
- Preserve *recognized neighborhoods*
- Preserve *Communities of Interest (COIs)*
- Contiguity
- Compactness



# Recognized Neighborhoods and Communities of Interest (COIs)

**Recognized Neighborhoods** are generally based on data and geography collected from official sources (like the Planning Department). Neighborhood data may be submitted by members of the public as well. Neighborhoods may vary in size and definition depending on who is defining them.

**Communities of Interest** are generally described as a population of residents that share common interests (such as social, cultural, and economic interests) that should be included within a single district for purposes of its effective and fair representation.

COIs are defined by those familiar with the community...

Law does not limit the kinds of interests that may bind a community.

It is up to those who live in or work in a community to identify and establish the interests that unite it.

Interests need not be limited to current situation but can also include common goals.

*Communities of Interest do not include relationships with political parties, incumbents, or political candidates.*



# Examples of Common Interests

5

## Economic interests:

Current situation -- common employment or economic opportunities (or lack thereof).

Goals -- expanding opportunities, development, job creation

## Social interests:

Current -- schools, transportation, parks, housing

Goals -- improving recreational opportunities or public safety, preserving historic resources

## Cultural interests:

Current -- holidays, cultural businesses

Goals – cultural-meeting centers, official recognition through cultural districts



# Tell us about your Community of Interest

6

**What is your Community of Interest?** What ties you together? What common interests do you share?

**Where is your Community of Interest?** What are the boundaries of your community (streets, parks)? Where is it on the map? What is different or the same about the areas around your community?

Why should your community be kept together in one district? Why would it be a problem to split your community?

*Other options to tell the Task Force about your COI:*

<https://sf.gov/information/community-interest-coi-public-input>

0008





# District-Based Input

7

The San Francisco Redistricting Task Force additionally welcomes district-based input:

- Provide feedback about one district, multiple districts, or the whole map
- Let the Redistricting Task Force know how you would like the districts to be drawn
- What would you like to change about San Francisco's current supervisorial districts? What do you like about how they are currently drawn?



# Redistricting Mapping Tool

8

The Redistricting Task Force has made a free-to-use online mapping tool available to the public .

The online mapping tool allows members of the public to draw their own district maps.

Proposals developed with the online mapping tool may be submitted to the Redistricting Task Force for consideration.

The mapping tool also allows members of the public to view census geography and data for any area within San Francisco.

<https://redrawmysf.publicredistricting.com/>



**From:** [REG - Redistricting Taskforce](#)  
**To:** [REG - Redistricting Taskforce](#)  
**Subject:** FW: John Tse shared a record from the "COI Table" table  
**Date:** Tuesday, March 8, 2022 10:41:42 AM

---

Forwarding to RTF on BCC.

**From:** noreply@airtable.com <noreply@airtable.com>  
**Sent:** Monday, March 7, 2022 9:44 PM  
**To:** REG - Redistricting Taskforce <rdtf@sfgov.org>; Carroll, John (BOS) <john.carroll@sfgov.org>; Tse, John (BOS) <john.tse@sfgov.org>; Seth Neill <seth@q2dataresearch.com>  
**Subject:** John Tse shared a record from the "COI Table" table

This message is from outside the City email system. Do not open links or attachments from untrusted sources.



Here's the latest version of this record from the "COI Table" table:

**Name**

D5 Diverse Social and Cultural Communities of Interest

**Date Submitted**

3/7/2022 6:44pm

**Mutual Interest**

Our mutual interest is bringing together and sustaining communities that bind our diverse D5. We are together as children, as families, and those residents and others who visit and celebrate our diversity. We'll highlight what needs to remain in D5 and areas on our boundaries that could be included:

What's here now: HIGHLIGHTS:

1. Cultural Celebrations: The Fillmore Jazz Festival, Juneteenth Celebration and parade, Japantown Numerous festivals and parades in Golden Gate Park.
2. Institutions: African American Art and Culture Center, SF Jazz, SF Symphony, Herbst Theater, SF Opera House, SF Conservatory of Music
3. Churches: over 12 African American Christian churches, some of them in historic buildings, Japanese churches, Korean churches, Eritrean Church, Russian Orthodox Church, Korean Cultural Center, Zen Buddhist Center, a variety of spiritual centers
4. Parks , Playgrounds, and Natural Areas: Margaret Hayward Playground, with courts, fields and a community center, Patricia's Green, Hayes Valley Playground, Clubhouse and Courts, Koshland Park, Rose Mini Park, Page Street Community Garden, Alamo Square, the Fillmore Mini Park between Eddy and Golden Gate, southern Golden Gate Park along Lincoln Avenue to 14th Avenue, and JFK Drive south to Lincoln, Whiskey Hill Natural Area [GGP], Panhandle Green and playground, Inner Greenbelt Natural Area [which also provides access to the Sutro Reserve] , Jefferson Square, Alamo Square, Kimball Playground, Hamilton Rec Center, Japantown Peace Center
5. Family-focused Organizations: Boys and Girls Club and their regional headquarters, SFUSD headquarters, Ella Hill Hutch Community Center and Magic Zone, Rosa Parks Senior Center, After School programs at Hayes Valley Playground, Booker T Washington, and at Ella Hill Hutch
6. Pubic schools: many located within our boundaries already. They offer more play space for our community, which doesn't have enough based on number of children and families in our boundaries. Want to retain Ben Franklin School at Geary and its programming connections to Booker T. Washington.
7. Special Areas: AIDS Memorial Grove [GGP]
8. Community-serving Institutions: UC Dental School Community Clinic, Booker T. Washington Community Center, Alchemy Apartments' Community Garden, and the Haight Street Art Center (currently in D8), and is part of Hayes Valley LGBTQ COI

Rent controlled, Limited Equity, and Price Controlled Housing: Co-ops

including St. Francis Square Cooperative, [Frederick Douglas Haynes Garden](#), Freedom West cooperative, and Laguna Heights Cooperative Corporation. Community Land Trusts [Grove and Central, Oak and Scott]. Other Low-income housing at Booker T. Washington Community Center

## **Community Location**

Our D5 Diverse Social and Cultural Communities of Interest includes all of D5, and we want to highlight specific boundaries to be included within your redistricting work: Haight Street Art Center & Alchemy Community Garden: Laguna, Waller, Buchanan, and Haight Streets

## **Why Keep Together**

We know diverse communities are brought together by their cultural celebrations and community centers. We've highlighted what D5 has, but also what is missing or should be kept within the D5 boundaries. Not all of these highlights will include population shifts, but the boundaries will bind our social and cultural communities further together in our continued efforts to make our District one that serves its residents, including children and their families.

## **Attachments**

[View in Airtable](#)

**From:** [REG - Redistricting Taskforce](#)  
**To:** [REG - Redistricting Taskforce](#)  
**Subject:** FW: John Tse shared a record from the "COI Table" table  
**Date:** Monday, March 7, 2022 9:25:32 AM

---

Forwarding to RTF on BCC.

**From:** noreply@airtable.com <noreply@airtable.com>  
**Sent:** Monday, March 7, 2022 8:52 AM  
**To:** REG - Redistricting Taskforce <rtdf@sfgov.org>; Carroll, John (BOS) <john.carroll@sfgov.org>; Tse, John (BOS) <john.tse@sfgov.org>; Seth Neill <seth@q2dataresearch.com>  
**Subject:** John Tse shared a record from the "COI Table" table

This message is from outside the City email system. Do not open links or attachments from untrusted sources.



Here's the latest version of this record from the "COI Table" table:

**Name**

Jamie Whitaker

**Date Submitted**

3/6/2022 10:55pm

**Mutual Interest**

Please keep the high-density, mixed income waterfront neighborhoods of Embarcadero, Rincon Hill, South Beach, and Mission Bay together for the following reasons:

Our communities are significantly impacted by the Bay Bridge and Highway 280 traffic transitioning from 50 -70 MPH speeds to our high-density residential 25 MPH streets. Pedestrian safety infrastructure and traffic law enforcement are especially important in our neighborhoods.

Our communities rely upon good relationships between our Supervisor and the Port of San Francisco as our neighborhoods are adjacent to and include Port of San Francisco properties.

Our communities are significantly impacted by the regional event centers of Oracle Park and Chase Center or events like the San Francisco Marathon - adding to the traffic on roadways, utilization (or surges) on the public transit routes, and crimes of opportunity that 19,000 - 50,000 attendee events attract to our area.

Our communities have added thousands of units of below market rate affordable housing, but no new K-12 schools for the children of those families, very little in the way of new publicly owned parks (mostly privately owned public open spaces like Yerba Buena Gardens, Salesforce Park, and the various office building smoker plazas). The desire and health need for public recreation and publicly owned parks unites us in Embarcadero, Rincon Hill, South Beach, and Mission Bay.

Our communities are subjected to second class consideration for Public Works cleaning services - forcing us to form our own Community Benefit Districts and charge ourselves a property assessment tax that is in addition to the tax we pay for funding Public Works in order to get the clean streets traditionally residential neighborhoods take for granted.

### **Community Location**

4th Street eastward south of Market Street and north of Mariposa Street more or less covers Embarcadero, Rincon Hill, South Beach, and Mission Bay.

### **Why Keep Together**

Our waterfront, Bay Bridge/280 freeway, and Oracle Ballpark/Chase Center shared proximities/impacts, dearth of publicly owned recreational and open spaces, and similar high-density (50+ unit multi-unit dwelling buildings/high-rises) are similar among our neighborhoods.

## Attachments

[View in Airtable](#)

©2022 Airtable

[Visit our help center](#)



**From:** [REG - Redistricting Taskforce](#)  
**To:** [REG - Redistricting Taskforce](#)  
**Subject:** FW: John Tse shared a record from the "COI Table" table  
**Date:** Monday, March 7, 2022 9:25:34 AM

---

Forwarding to RTF on BCC.

**From:** noreply@airtable.com <noreply@airtable.com>  
**Sent:** Monday, March 7, 2022 8:52 AM  
**To:** REG - Redistricting Taskforce <rdtf@sfgov.org>; Carroll, John (BOS) <john.carroll@sfgov.org>; Tse, John (BOS) <john.tse@sfgov.org>; Seth Neill <seth@q2dataresearch.com>  
**Subject:** John Tse shared a record from the "COI Table" table

This message is from outside the City email system. Do not open links or attachments from untrusted sources.



Here's the latest version of this record from the "COI Table" table:

**Name**

John B de Castro

**Date Submitted**

3/5/2022 11:29am

**Mutual Interest**

Potrero Hill, Dogpatch and Showplace

**Community Location**

Potrero Avenue on the west

Townsend St on the north

San Francisco Bay on the east

Cesar Chavez St on the south

### **Why Keep Together**

Potrero Hill, Dogpatch and Showplace have worked together for almost 100 years. All have common problems of industrial land being converted to office, warehouse and residential use.

We have pollution from 2 freeways, high asthma rates and significant industrial pollution that needs to be remediated before development.

Transportation Plan for the Eastern Neighborhoods Plan was never passed by the Board of Supervisors. Only the development plan was passed in January 2009.

This has led to numerous gaps in transit and significant unfunded traffic safety issues.

Freeway commuters use our neighborhoods as a bypass to save a few seconds on their commutes. Leading to unsafe driving, injury and fatal accidents.

We are divided between three Police Districts (Mission, Bayview and Southern) leading to lack of coordination on traffic safety, public safety and crime issues.

Our area (Potrero Hill, Dogpatch and Showplace) are focused on development issues, traffic safety, public transportation, use of our neighborhood as parking lots for major developments like Chase Stadium, UCSF, Pier 70 (20th & Michigan), multiple Amazon warehouses (7th & Berry & 20th & Tennessee), Power Station (23rd and Illinois) and Mission Bay.

These developments impact our neighborhood with high speed commuters, traffic, vehicle pollution and large diesel trucks traveling on neighborhood streets.

We are stronger if we are all in the same district to work with city agencies to address our concerns.

## Attachments

Statement to Re-Districting Commission March 5, 2022

In the 1926 Potrero Boosters and Merchants bylaws defined the boundaries of association as:

Potrero Avenue on the west  
Townsend St on the north  
San Francisco Bay on the east  
Army Street (now Cesar Chavez St) on the south

For almost 100 years we have worked together to form a cohesive community. Spinning off the Dogpatch Association, Dogpatch & NW Potrero Hill Green Benefit District and Potrero Dogpatch Merchants Assn.

Our association helped develop the Showplace Parking plan about 5 years ago before there were many residents.

We also supported the new residents at 7th and King get a Residential Parking Program established.

The Sustainable Streets Committee that I co-chair with DNA Vice President is working on Traffic Safety and Traffic Calming for the entirety of Potrero Hill, Dogpatch and Showplace.

Just yesterday our team created a list of intersections in all the neighborhoods that need painted crosswalks in response to a request by the Eastern Neighborhoods CAC.

There were over 30 intersections with yellow access ramps and NO painted crosswalks. This effort will make disabled, seniors and young people safer when crossing streets.

Our team worked with the SFMTA, Bridge Housing and CARE San Francisco to find a solution for a high injury corridor in Potrero Public Housing on 25th St, that is currently being implemented by SFMTA.

We are also advocating for Traffic Calming by Starr King School at 23rd and Wisconsin.

Potrero Hill, Dogpatch and Showplace have worked together to forge a better community for almost 100 years. We need remain together

John B. de Castro  
Co Chair Dogpatch / Potrero Sustainable Streets Team  
Past President Potrero Boosters Neighborhood Association 1999-2003  
Resident of Potrero Hill since 1979

[View in Airtable](#)

©2022 Airtable

[Visit our help center](#)

**From:** [REG - Redistricting Taskforce](#)  
**To:** [REG - Redistricting Taskforce](#)  
**Subject:** FW: John Tse shared a record from the "COI Table" table  
**Date:** Monday, March 7, 2022 9:25:07 AM

---

Forwarding to RTF on BCC.

**From:** noreply@airtable.com <noreply@airtable.com>  
**Sent:** Monday, March 7, 2022 8:51 AM  
**To:** REG - Redistricting Taskforce <rdtf@sfgov.org>; Carroll, John (BOS) <john.carroll@sfgov.org>; Tse, John (BOS) <john.tse@sfgov.org>; Seth Neill <seth@q2dataresearch.com>  
**Subject:** John Tse shared a record from the "COI Table" table

This message is from outside the City email system. Do not open links or attachments from untrusted sources.



Here's the latest version of this record from the "COI Table" table:

**Name**

API Council

**Date Submitted**

3/2/2022 2:28am

**Mutual Interest**

Chinatown, Little Saigon, SOMA Filipino Cultural District, Japantown, and Sunset Chinese Cultural District are Communities of Interest important to the Asian Pacific Islander Communities (AAPI) of San Francisco.

**Community Location**

Chinatown – Chinatown is bound to the north by Vallejo Street, making a turn

on Boardway until it reaches Montgomery Street. Chinatown is also bound to the south at Grant Ave and Bush Street, going up to California Street as well as Sacramento Street. It is bound to the west on Powell Street.

Little Saigon – Between O'Farrell and Eddy Street; and between Polk Street and Hyde Street

SOMA Filipino Cultural District – Between 2nd Street to 11th Street; and between Market Street to Brannan Street

Japantown – Between Ellis Street and California Street; and between Fillmore and Gough Street

Sunset Chinese Cultural District – Between Lincoln Way and Sloat Blvd; and between 19th Ave and the Great Highway

### **Why Keep Together**

These separate COIs are critical to the fabric of the API community in San Francisco, each of the AAPI COIs share common themes in history, language, cultural background, economical, and access to social services to name a few. We urge the taskforce to acknowledge these important AAPI COIs during the redistricting process.

### **Attachments**

[View in Airtable](#)

©2022 Airtable

[Visit our help center](#)

**From:** [REG - Redistricting Taskforce](#)  
**To:** [REG - Redistricting Taskforce](#)  
**Subject:** FW: John Tse shared a record from the "COI Table" table  
**Date:** Monday, March 7, 2022 9:25:10 AM

---

Forwarding to RTF on BCC.

**From:** noreply@airtable.com <noreply@airtable.com>  
**Sent:** Monday, March 7, 2022 8:51 AM  
**To:** REG - Redistricting Taskforce <rdtf@sfgov.org>; Carroll, John (BOS) <john.carroll@sfgov.org>; Tse, John (BOS) <john.tse@sfgov.org>; Seth Neill <seth@q2dataresearch.com>  
**Subject:** John Tse shared a record from the "COI Table" table

This message is from outside the City email system. Do not open links or attachments from untrusted sources.



Here's the latest version of this record from the "COI Table" table:

**Name**

North Beach Neighbors

**Date Submitted**

3/3/2022 11:51am

**Mutual Interest**

North Beach is a neighborhood with a shared history of immigration, a working class foundation, and is a hotbed of tourism and hospitality as a result of its rich history hosting critical literary, arts, and cultural movements. Today, this community is held together by tight-knit commercial districts along Grant Ave and Columbus Ave, central open spaces like Washington Square Park and Joe DiMaggio Playground, and important transit links like the Cable Car and 30, 8, and 45 buses.

## **Community Location**

The North Beach community is bounded by the following streets:

North - Bay Street

West - Hyde Street

South - Broadway Street

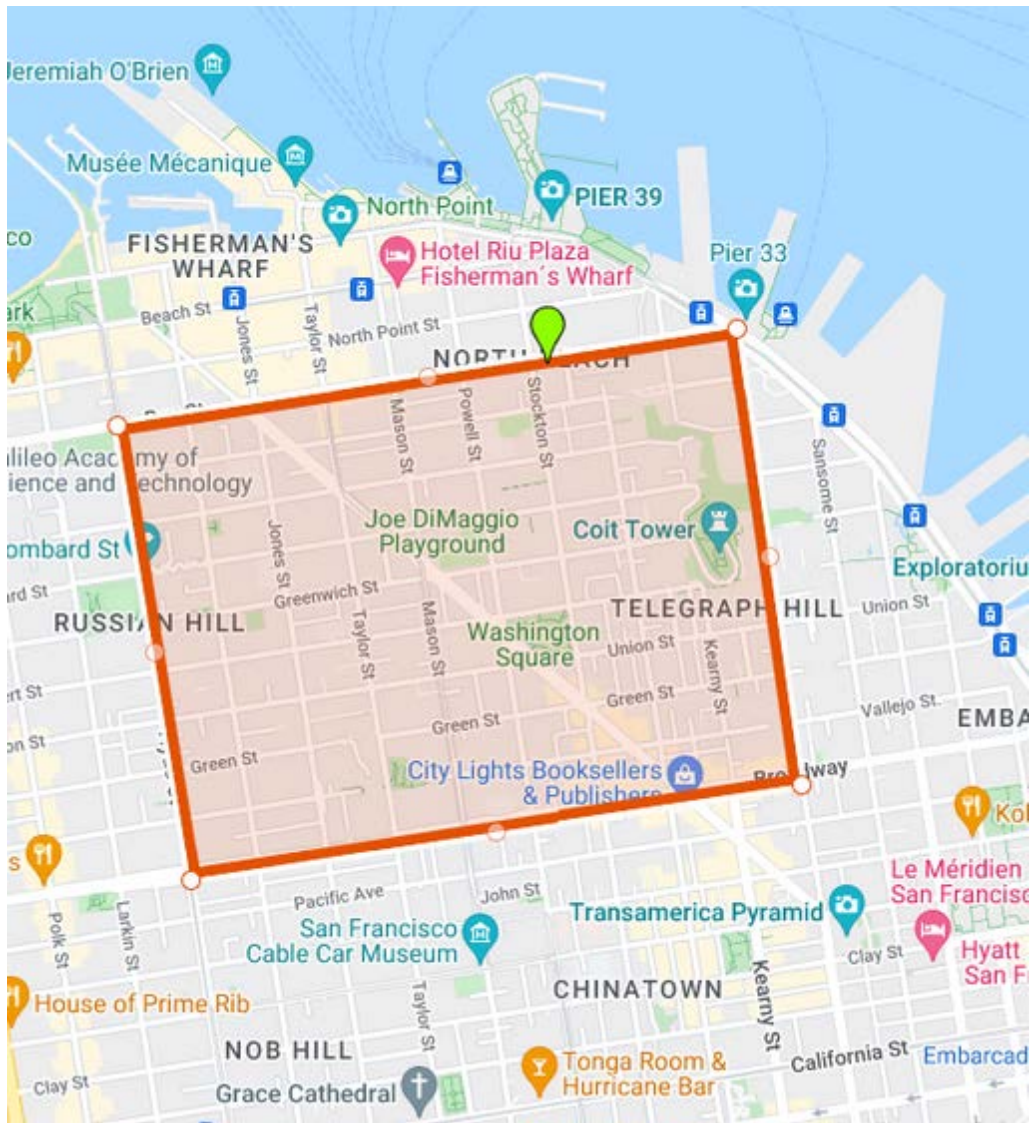
East - Montgomery Street

## **Why Keep Together**

Dividing our neighborhood would directly impact small businesses, vulnerable residents, and threaten centuries of cohesive history.

## **Attachments**





[View in Airtable](#)

©2022 Airtable

[Visit our help center](#)

**From:** [REG - Redistricting Taskforce](#)  
**To:** [REG - Redistricting Taskforce](#)  
**Subject:** FW: John Tse shared a record from the "COI Table" table  
**Date:** Monday, March 7, 2022 9:25:12 AM

---

Forwarding to RTF on BCC.

**From:** noreply@airtable.com <noreply@airtable.com>  
**Sent:** Monday, March 7, 2022 8:51 AM  
**To:** REG - Redistricting Taskforce <rdtf@sfgov.org>; Carroll, John (BOS) <john.carroll@sfgov.org>; Tse, John (BOS) <john.tse@sfgov.org>; Seth Neill <seth@q2dataresearch.com>  
**Subject:** John Tse shared a record from the "COI Table" table

This message is from outside the City email system. Do not open links or attachments from untrusted sources.



Here's the latest version of this record from the "COI Table" table:

**Name**

On behalf of District 3 (D3) United Neighborhoods by Diana Taylor, BCNA

**Date Submitted**

3/3/2022 2:30pm

**Mutual Interest**

The northeastern area of San Francisco encompasses many sights and activities that people associate with San Francisco. Its identity is strongly linked to tourism. And the community of neighborhoods which are situated in this part of the city share a common interest in supporting, enjoying, accommodating, and benefitting from tourism.

From Aquatic Park around to the Ferry Building, the entire eastern and northern perimeter along the waterfront features famous tourist attractions. The Exploratorium, Alcatraz Tours, Pier 39, Fisherman's Wharf, The Cannery

and Ghirardelli Square lie along the waterfront. Inland lie North Beach restaurants, views from atop Russian Hill & Pioneer Park & Coit Tower, Cable Car rides, curvy Lombard Street, Chinatown shops and Union Square's hotels & shopping. Moving westward from the Embarcadero to Van Ness Avenue are many hotels (both grand and boutique) and Airbnb rentals with neighborhood restaurants nearby to serve the out-of-towners.

In summary, neighborhoods in the northeastern sector of San Francisco are united by their profound mutual interest in the success of their area's tourism attractions – a business that is a core element of San Francisco's national and international image and identity.

### **Community Location**

**Please see attached map.**

The community of interest has the following boundaries:

Western Boundary: Van Ness Avenue from the Bay south to Post or Cedar streets.

Northern and Eastern Boundary: The Bay

Southern Boundary: the existing boundary for District 3 (From the Embarcadero along Mission-Steuart-Market-Cyril Magnin-then zigzagging to Cedar-Van Ness).

### **Why Keep Together**

The most obvious and compelling reason is simple: these neighborhoods want to be kept together.

Please also see the attached map/plan submittal titled "D3 Neighborhoods United Plan and Map."

We have the majority of D3 neighborhood organizations proposing this plan

(with others agreeing in concept to the boundaries) which has addressed all the RTF criteria.

In addition, these neighborhoods have a long history of collaboration, cooperation, and community with their fellow neighborhood and merchant organizations. This includes a sustained record of shared experience and preservation advocacy among neighbors of Northeast San Francisco that has evolved over several decades.

Some notable examples include:

- Adoption of the 40-ft height limit along the waterfront in the wake of the emergence of high-rise buildings in predominantly low-rise neighborhoods during the 1960s-70s
- Protection of the Northern Waterfront
- Creation of historic districts and landmarks
- Support to prevent displacement of long-term tenants and property owners with deep roots in Northeast San Francisco including Chinatown
- A shared appreciation for local businesses in our commercial corridors
- A close working relationship with Central Police Station
- A shared commitment to the preservation and celebration of diversity in all respects for our neighborhood

For more discussion of the D3 United Neighborhoods COI, see attached letter which was also sent via [RDTE@sfgov.org](mailto:RDTE@sfgov.org)

## **Attachments**

**MAP SUBMITTED BY THE D3 NEIGHBORHOODS UNITED with COI Submission to RTF\***



**\*The D3 Neighborhoods United proposal includes the following boundaries for District 3:**

- Western Boundary: Van Ness Avenue from the Bay south to Post or Cedar streets.
- Northern and Eastern Boundary: The Bay
- Southern Boundary: the existing boundary for the current District 3 (From the Embarcadero along Mission-Steuart-Market-Cyril Magnin-then zigzagging to Cedar-Van Ness).

***This map meets the RTF criteria for population density which is within 1% of the ideal district population.***

**\*A partial list of organizations supporting this map include:**  
Barbary Coast Neighbors, Chinatown Merchants, Chinese Historical Society, Downtown San Francisco, Gateway Tenants Association, Golden Gateway Commons HOA, Italian Community Services, Jackson Square Merchants Association, Next Village, Nob Hill Association, North Beach Neighbors, Pacific Avenue Neighborhood Association, Russian Hill Community Association, Russian Hill Neighbors.

March 3, 2022

TO: The SF Redistricting Task Force ([RDTE@SFGOV.ORG](mailto:RDTE@SFGOV.ORG))

RE: **District 3 United Neighborhoods Proposed Plan & Map**

We, the undersigned neighborhood organizations, are writing to express our support for the redistricting plan shown below for District 3.<sup>1</sup> This plan adjusts District 3's boundaries by simply extending the existing western boundary of Van Ness northward all the way to the Bay. This approach incorporates the missing "notch" bounded by Van Ness, Union St, Jones-Columbus-Leavenworth, and the Bay into D3. The remaining boundaries of D3 are unchanged.

**D3 United Neighborhoods Plan: Proposed Map & Boundaries:**



Figure 1: Boundaries Van Ness (west), Bay (north & east), Mission, Stewart, Market to Cyril Magnin St, etc. (south, same as current D3)

This plan is similar to the one previously submitted by the Barbary Coast Neighborhood Association, North Beach Neighbors, Russian Hill Neighbors and other signatory organizations. **It meets the Task Force's redistricting criteria while offering significant benefits, which include:**

- Uniting the Russian Hill neighborhood, which is currently split between D3 and D2. The Russian Hill Neighbors sent a letter to the Task Force on February 11 requesting a plan that unifies their neighborhood and combines it with their peer neighborhoods in District 3.
- Maintaining the integrity of existing neighborhoods (e.g., North Beach, Chinatown, Telegraph Hill, Russian Hill, Nob Hill, Polk Street, and Barbary Coast). This proposal does not create new splits in any neighborhood nor any new divisions in D3 racial/ethnic populations under the city charter.
- Meeting the district population requirement within 1% of "ideal." The population of D3 with the current boundaries is 72,474 or 8.9% below the ideal number of 79,545. By extending the northwestern boundary to Van Ness, D3's population would be 78,908 a mere 0.8% below the ideal.

<sup>1</sup> Other District 3 organizations have expressed agreement in-concept with the D3 United Neighborhoods Plan & Map but could not meet our submission deadline.

[View in Airtable](#)

©2022 Airtable

[Visit our help center](#)

**From:** [REG - Redistricting Taskforce](#)  
**To:** [REG - Redistricting Taskforce](#)  
**Subject:** FW: John Tse shared a record from the "COI Table" table  
**Date:** Monday, March 7, 2022 9:25:14 AM

---

Forwarding to RTF on BCC.

**From:** noreply@airtable.com <noreply@airtable.com>  
**Sent:** Monday, March 7, 2022 8:51 AM  
**To:** REG - Redistricting Taskforce <rdtf@sfgov.org>; Carroll, John (BOS) <john.carroll@sfgov.org>; Tse, John (BOS) <john.tse@sfgov.org>; Seth Neill <seth@q2dataresearch.com>  
**Subject:** John Tse shared a record from the "COI Table" table

This message is from outside the City email system. Do not open links or attachments from untrusted sources.



Here's the latest version of this record from the "COI Table" table:

**Name**

Russian Hill Community Association by Kathleen Courtney, Chair

**Date Submitted**

3/3/2022 3:06pm

**Mutual Interest**

See Statement Attached

**Community Location**

See Statement Attached

## Why Keep Together

See Statement Attached

## Attachments

### **Russian Hill Community Association**

1158 Green St. San Francisco, CA 94109 510-928-8243 rhcasf.com

February 28, 2022

To: San Francisco Redistricting Task Force  
From: Russian Hill Community Association  
Re: Preliminary Comments on District 3 boundaries

#### **San Francisco's neighborhoods are the foundation of the City.**

Neighbors meeting neighbors, helping neighbors, addressing problems, opportunities and challenges as neighbors. This was the reason the Russian Hill Community Association was formed in 1992 - because a neighbor was threatened by a proposed development which would result in the loss of light in her apartment.

Concern spread from next door to across the street and then across several streets. Neighbors learned to read plans, understand City requirements, protocols and processes.

The end result was the overturning of the developer's approvals by the Planning Department, the Planning Commission and the Board of Appeals because the plans were found to be fraudulent. Neighbors helping neighbors.

#### **San Francisco's neighborhood associations are the mortar that strengthens neighborhoods.**

RHCA's original boundaries stretched from Leavenworth to Polk and from Union to Broadway. We worked with the 2010 Redistricting Task Force to make sure that RHCA would remain in one District. The Task Force's originally proposed boundary was ultimately moved from Green Street to Union Street to accommodate RHCA boundaries, acknowledging the nature of the RHCA and the role it played in the community.

Now our boundaries extend to other areas where neighbors need assistance, from Van Ness up to Jones and from Filbert over to Washington.

Today RHCA works with neighboring associations like Russian Hill Improvement Association (RHIA), Russian Hill Neighbors (RHN) and Pacific Avenue Neighborhood Association (PANA) on challenges affecting our adjacent areas, including trimming falling ficus branches on the Hyde Street Corridor and addressing traffic congestion around Lombard Street's crooked portion at Hyde. RHCA works with neighboring groups on cell tower disputes at Filbert and Larkin and on challenging City Attorney agreements regarding the destruction of the historic Willis Polk residence on Chestnut and Lombard.

#### **San Francisco neighborhood associations in the North-East Quadrant work together.**

Over the years we've learned the importance of working with other neighborhood associations to better serve each of our own neighborhoods. In particular we are aware of the importance of maintaining and extending the ties of multigenerational Chinese on Russian Hill with Chinatown, supporting the community benefit districts along Polk Street and working with our Nob Hill neighbors to the south.

[View in Airtable](#)



[Visit our help center](#)

**From:** [REG - Redistricting Taskforce](#)  
**To:** [REG - Redistricting Taskforce](#)  
**Subject:** FW: John Tse shared a record from the "COI Table" table  
**Date:** Monday, March 7, 2022 9:25:16 AM

---

Forwarding to RTF on BCC.

**From:** noreply@airtable.com <noreply@airtable.com>  
**Sent:** Monday, March 7, 2022 8:51 AM  
**To:** REG - Redistricting Taskforce <rdtf@sfgov.org>; Carroll, John (BOS) <john.carroll@sfgov.org>; Tse, John (BOS) <john.tse@sfgov.org>; Seth Neill <seth@q2dataresearch.com>  
**Subject:** John Tse shared a record from the "COI Table" table

This message is from outside the City email system. Do not open links or attachments from untrusted sources.



Here's the latest version of this record from the "COI Table" table:

**Name**

Marlayne Morgan

**Date Submitted**

3/3/2022 6:30pm

**Mutual Interest**

Senior residents in high density housing.

**Community Location**

D2 and D5, Cathedral Hill.

## Why Keep Together

See attached letter.

## Attachments



**Cathedral Hill Neighborhood Association**

[sfchna.org](http://sfchna.org)

March 3, 2022

To: SF Redistricting Task Force

From: Marlayne Morgan, President

**Re: Ellis Becomes Southern Border of D2 Between Van Ness and Gough**

The Cathedral Hill area of San Francisco resulted from the SF Redevelopment Agency's 1958 decision to demolish a large area of Japantown and the Fillmore District to create a new residential neighborhood of mid rise and high rise housing.

The current neighborhood of Cathedral Hill is bounded by Van Ness Avenue, Fillmore Street, Sutter Street and Ellis Street. In 2013, the area between Laguna and Fillmore, Geary and Ellis was designated as part of the **Japantown Historical Economic Sustainability Strategy (JCHES)** map. The remaining part of the neighborhood between Gough and Van Ness was split between D2 and D5 in 2012.

Almost sixty years later, Cathedral Hill has continued to expand high density housing, both in standard and senior assisted housing developments, from Van Ness Avenue to Gough Street, while the neighborhood contained in the **JCHES** area has remained near its original population with no new residential developments.

We continued to add senior housing along this corridor after 2012, with the addition of the Coventry Senior Apartments on Sutter, the Coterie Senior Living on Van Ness, and the proposed new Martin Luther Senior Housing on Ellis. They join the larger group of senior housing facilities on Cathedral Hill, including The Avenue, The Broadmoor, The Carlisle, the original Martin Luther Senior Housing and the Sequoias.

We believe there is a community of interest of senior residents who would benefit from being in the same Supervisorial District. As the CPMC California, Pacific and Van Ness hospital campuses are also in D2, we believe the senior residents in this Community of Interest would be better served by being part of District 2.

Therefore, **Cathedral Hill Neighborhood Association (CHNA)** supports the boundary of District 2 to be extended from Geary Boulevard to Ellis Street, including the western side of Van Ness, and both sides of Franklin and Gough Streets, and that the Sequoia's Senior Living at 1400 Geary Street be relocated from D5 to D2 as well.

This area was previously in D2 until redistricting in 2012, and by returning from D5 would add approximately 2,000 new residents to D2, which is currently underpopulated. Attached is the map submitted by the Van Ness Corridor Neighborhoods Council, which reflects these changes in the borders between D2 and D5.

[View in Airtable](#)

[Visit our help center](#)

**From:** [REG - Redistricting Taskforce](#)  
**To:** [REG - Redistricting Taskforce](#)  
**Subject:** FW: John Tse shared a record from the "COI Table" table  
**Date:** Monday, March 7, 2022 9:25:18 AM

---

Forwarding to RTF on BCC.

**From:** noreply@airtable.com <noreply@airtable.com>  
**Sent:** Monday, March 7, 2022 8:51 AM  
**To:** REG - Redistricting Taskforce <rdtf@sfgov.org>; Carroll, John (BOS) <john.carroll@sfgov.org>; Tse, John (BOS) <john.tse@sfgov.org>; Seth Neill <seth@q2dataresearch.com>  
**Subject:** John Tse shared a record from the "COI Table" table

This message is from outside the City email system. Do not open links or attachments from untrusted sources.



Here's the latest version of this record from the "COI Table" table:

**Name**

Robyn Tucker, Co-Chair Pacific Avenue Neighborhood Association

**Date Submitted**

3/4/2022 11:31am

**Mutual Interest**

The following include, but are not limited to our COI's mutual interest: health and safety, quality of life, cultural diversity preservation, historic character and building design preservation, and our vital small businesses.

**Community Location**

Our COI extends beyond our organizations' boundaries (see attached) to

include: Russian Hill, North Beach, Telegraph Hill and Nob Hill neighborhood communities. We are intimately connected with these neighborhoods through similar interests and concerns. We are a Community of Interest.

### **Why Keep Together**

For more than 20 years, we have been meeting with and working alongside our Russian Hill, North Beach, Telegraph Hill and Nob Hill neighborhood communities. We are intimately connected with these neighborhoods through similar interests and concerns. We are a community of interest. These areas include but are not limited to the following: health and safety, quality of life, cultural diversity preservation, historic character and building design preservation, and our vital small businesses. We come together repeatedly to help one another navigate issues. We would not know where to begin in another district.

### **Attachments**

**Pacific Avenue Neighborhood Association – PANA**

March 4, 2022

To: San Francisco Redistricting Task Force  
Re: 2020 Census & Supervisorial Districts Map, from the *Pacific Avenue Neighborhood Association*, a San Francisco Community of Interest

Dear Redistricting Task Force,

As leaders, members, and neighbors of the Pacific Avenue Neighborhood Association (PANA), we would like to share our thoughts and ask for your support in maintaining Nob Hill and our neighborhood community within Supervisorial District 3. Our Association's boundaries include but are not limited to: from Broadway to Washington Street (North to South) and from Taylor Street to Polk Street (East to West).

For 19 years, we have been meeting with and working alongside our Russian Hill, North Beach, Telegraph Hill and Nob Hill neighborhood communities. We are intimately connected with these neighborhoods through similar interests and concerns. We are a community of interest. These areas include but are not limited to the following: health and safety, quality of life, cultural diversity preservation, historic character and building design preservation, and our vital small businesses. We come together repeatedly to help one another navigate issues. We would not know where to begin in another district.

Nob Hill is also closely connected to Chinatown through multi-generational families living in Nob Hill and shopping, doing business, and visiting family members. Many Nob Hill residents shop and socialize exclusively in Chinatown.

We basically live our lives north of California Street and east of Van Ness. Other districts being discussed to absorb our neighborhood face issues and lifestyles distinctly dissimilar from ours. Districts 2 and 6 represent opposites of where our neighborhood exists. District 2 is more affluent and homogenous. District 6, which sprawls into the South of Market area, faces unique challenges that our residential neighborhood simply does not share. We know we will be better represented by maintaining our ties with the same neighbors with whom we have worked and lived for the past 19+ years.

**Regarding the 2020 Census and its impact on Redistricting**

The 2020 census was conducted as the unfolding COVID19 pandemic created--according to USPS change of address requests--a dramatic population outflow from San Francisco. A deep dive into the USPS data reported by the news site *Hoodline* in

[View in Airtable](#)

©2022 Airtable

[Visit our help center](#)

**From:** [REG - Redistricting Taskforce](#)  
**To:** [REG - Redistricting Taskforce](#)  
**Subject:** FW: John Tse shared a record from the "COI Table" table  
**Date:** Monday, March 7, 2022 9:25:25 AM

---

Forwarding to RTF on BCC.

**From:** noreply@airtable.com <noreply@airtable.com>  
**Sent:** Monday, March 7, 2022 8:51 AM  
**To:** REG - Redistricting Taskforce <rdtf@sfgov.org>; Carroll, John (BOS) <john.carroll@sfgov.org>; Tse, John (BOS) <john.tse@sfgov.org>; Seth Neill <seth@q2dataresearch.com>  
**Subject:** John Tse shared a record from the "COI Table" table

This message is from outside the City email system. Do not open links or attachments from untrusted sources.



Here's the latest version of this record from the "COI Table" table:

**Name**

Marlayne Morgan

**Date Submitted**

3/3/2022 6:12pm

**Mutual Interest**

Balancing population along the Van Ness Corridor in a thoughtful way (see attached letter)

**Community Location**

Districts 2, 3, 5, and 6.



## Why Keep Together

See attached letter and map from the Van Ness Corridor Neighborhoods Council.

## Attachments



VAN NESS CORRIDOR NEIGHBORHOODS COUNCIL

*Cathedral Hill Neighbors Association, Golden Gate Valley Neighborhood Association, Hayes Valley Neighborhood Association, Discover Polk CBD, Lower Polk Neighbors, Pacific Heights Residents Association, Russian Hill Community Association, Russian Hill Neighbors, Western SoMa Voice*

March 3, 2022

**To: The San Francisco Redistricting Task Force**

**From: The Van Ness Corridor Neighborhoods Council**

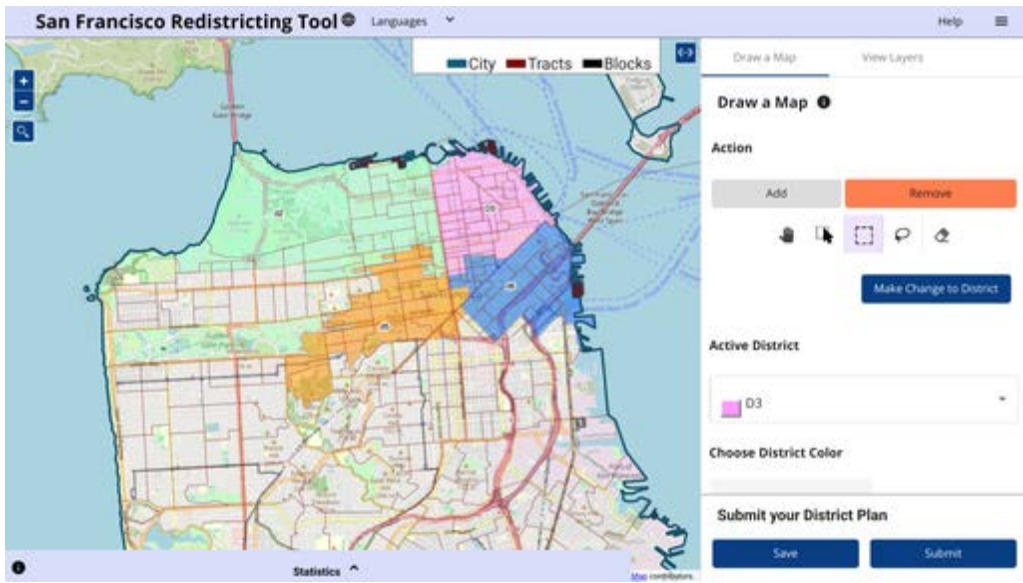
The *Van Ness Corridor Neighborhoods Council* is a coalition formed in 2017 by established San Francisco neighborhood organizations that border on Van Ness Avenue from Lombard Street to Division Street. Our collective purpose is to advocate for thoughtful, comprehensive and coherent planning, high quality design, preservation of historical resources, advanced transportation management and advocacy for the diverse range of residents, businesses and institutions in Districts 2, 3, 5 and 6, on or near the Van Ness Avenue Corridor.

Over the last five years, starting with proposing historically inspired streetlights to be integrated into the design of the Van Ness Bus Rapid Project, we have supported the establishment of the Buddhist Education Center, the housing and performance space for the Conservatory of Music, the Civic Center Realm Plan, the Performing Arts District, the refurbishment of the Opera Plaza Theaters and weighed in on numerous new planning applications along the Corridor and the HUB planned for Van Ness and Market Streets.

Therefore, by working together on redistricting as a joint project, our goal is to present a united map by redistributing population and changing District boundaries in an effort to redraw these four Districts as required by legislation. Our proposal focuses on the Van Ness Corridor and the adjacent streets.

Many of our member organizations will be submitting their own letters and maps regarding specific shifts in their Districts. Our Council's attached map is based on consideration of the following principles:

1. Do the proposed changes impact Communities of Interest positively or negatively?



[View in Airtable](#)

©2022 Airtable  
[Visit our help center](#)

**From:** [REG - Redistricting Taskforce](#)  
**To:** [REG - Redistricting Taskforce](#)  
**Subject:** FW: John Tse shared a record from the "COI Table" table  
**Date:** Monday, March 7, 2022 9:25:27 AM

---

Forwarding to RTF on BCC.

**From:** noreply@airtable.com <noreply@airtable.com>  
**Sent:** Monday, March 7, 2022 8:52 AM  
**To:** REG - Redistricting Taskforce <rdtf@sfgov.org>; Carroll, John (BOS) <john.carroll@sfgov.org>; Tse, John (BOS) <john.tse@sfgov.org>; Seth Neill <seth@q2dataresearch.com>  
**Subject:** John Tse shared a record from the "COI Table" table

This message is from outside the City email system. Do not open links or attachments from untrusted sources.



Here's the latest version of this record from the "COI Table" table:

**Name**

Glynis Nakahara, Board Member, Japantown Task Force

**Date Submitted**

3/4/2022 4:13pm

**Mutual Interest**

Our COI is the Japantown/Fillmore Western Addition. Japantown's borders are well established in two documents adopted by the San Francisco Planning Department and the Board of Supervisors. They encompass all of our important cultural organizations and institutions vital to the survival of our Cultural District and one of only three Japantowns remaining in the United States.

Japantown's COI, however, reaches beyond these borders and includes the Fillmore/ Western Addition with whom we share strong historical and physical connections, especially with the Black communities. Our bond stems from the shared experience of government exploitation and oppression, particularly through urban renewal of the Western Addition in the '60s and '70s, that decimated our communities and lives. As a result, there is an enduring partnership of solidarity, activism and coalition-building/allyship expressed through institutions such as Rosa Parks Elementary School, Japanese Community Youth Council, the Buchanan YMCA, that continues to define our shared identity.

### **Community Location**

We would like to preserve the existing/current northern boundaries of D5, specifically California street to the north, which encompasses crucial cultural and historic assets and institutions in Japantown. Other important Japantown/Fillmore Western Addition institutions important to keep within the D5 boundaries are: Booker T. Washington Community Center at 800 Presidio; Japanese Community Youth Council at 2012 Pine St; Buddhist Church of San Francisco at 1881 Pine Street and its facilities along Austin Alley; Rosa Parks Elementary School campus at 1501 O'Farrell; and Buchanan YMCA/St; and St. Francis Square. We would support integrating boundaries that the Fillmore/Western Addition Community identifies as part of their specific boundaries as part of our COI to keep our communities connected in D5.

### **Why Keep Together**

There are three key reasons to keep our COI intact in District 5.

- 1) Japantown and the Fillmore/Western Addition share a number of organizational and institutional initiatives. JCYC and its programming overlap with the goals and interests of organizations in the Western Addition, including Booker T. Washington. Millennial-led organizations such as Japantown For

Justice, have also catalyzed exciting new partnerships with Black community-based initiatives. There are also shared projects, such as the recently constructed crosswalk median at Buchanan and Geary, that involve and represent Japantown and the Fillmore/Western Addition. Keeping our shared COI together will support shared funding, advocacy, and implementation.

2) Both Japantown and the Fillmore/Western Addition are socially and economically vulnerable communities that support and advocate for one another. Keeping our shared COI intact in District 5 will strengthen the social and economic fabric of our community. Splitting/separating our communities would be destructive.

3) It would be unjust to tear apart our COI and subject us to further government-imposed trauma. Our COI has endured too much. Keeping Japantown/Fillmore Western Addition intact and whole is a matter of restorative justice and equity.

## **Attachments**

[View in Airtable](#)

**From:** [REG - Redistricting Taskforce](#)  
**To:** [REG - Redistricting Taskforce](#)  
**Subject:** FW: John Tse shared a record from the "COI Table" table  
**Date:** Monday, March 7, 2022 9:25:28 AM

---

Forwarding to RTF on BCC.

**From:** noreply@airtable.com <noreply@airtable.com>  
**Sent:** Monday, March 7, 2022 8:52 AM  
**To:** REG - Redistricting Taskforce <rdtf@sfgov.org>; Carroll, John (BOS) <john.carroll@sfgov.org>; Tse, John (BOS) <john.tse@sfgov.org>; Seth Neill <seth@q2dataresearch.com>  
**Subject:** John Tse shared a record from the "COI Table" table

This message is from outside the City email system. Do not open links or attachments from untrusted sources.



Here's the latest version of this record from the "COI Table" table:

**Name**

Bettina Cohen

**Date Submitted**

3/4/2022 6:27pm

**Mutual Interest**

Mission Bay, Mission Rock, Central SoMa, South Beach, Rincon Hill, and Treasure Island are new neighborhoods that are urban in character, densely populated and rapidly growing under the long-range master plans set forth by the SF Planning Department, Office of Community Investment and Infrastructure, and the Port of San Francisco. One thing we all share and that makes us all a Community of Interest is that WE ARE BADLY UNDER REPRESENTED IN CITY GOVERNMENT! We are the redeveloping neighborhoods of District 6 that have a disparity in representation of more

than 30,000 more people living here than in two other Districts (1 & 3) as of the 2020 U.S. Census. In the two years since the 2020 Census, our population has continued to grow, as we watch more large residential buildings complete construction and become fully occupied. As the most densely populated Supervisorial District in the City, it is only right that District 6's new Supervisorial map should be redrawn to to begin the decade with the lowest possible population allowed under the law -- which doesn't take into account the next few years that will bring MORE new neighbors who are seeking to live in the urban, redeveloping,, eastern neighborhoods South-of-Market. We are already on track to have a much larger population than other Districts once again by 2030. Our neighborhoods need to be fairly represented on the Board of Supervisors throughout the entire decade. Please take population size and our continuing population growth into account and draw the new District 6 lines to start with the smallest population allowable in the City, so that District 6 can accommodate that growth and not end the decade once again as badly under-represented in City Hall as we are today. Thank you.

--Bettina Cohen

### **Community Location**

Eastern neighborhoods South-of-Market to 16th Street, with 7th Street to the west.

### **Why Keep Together**

Our urban character, our large buildings, and our continuing growth as we are redeveloped under the master plans of City agencies.

### **Attachments**

[View in Airtable](#)

©2022 Airtable

[Visit our help center](#)



**From:** [REG - Redistricting Taskforce](#)  
**To:** [REG - Redistricting Taskforce](#)  
**Subject:** FW: John Tse shared a record from the "COI Table" table  
**Date:** Monday, February 28, 2022 11:49:56 AM

---

Forwarding to RTF on BCC.

**From:** noreply@airtable.com <noreply@airtable.com>  
**Sent:** Sunday, February 27, 2022 8:13 PM  
**To:** REG - Redistricting Taskforce <rdtf@sfgov.org>; Carroll, John (BOS) <john.carroll@sfgov.org>; Tse, John (BOS) <john.tse@sfgov.org>; Seth Neill <seth@q2dataresearch.com>  
**Subject:** John Tse shared a record from the "COI Table" table

This message is from outside the City email system. Do not open links or attachments from untrusted sources.



Here's the latest version of this record from the "COI Table" table:

**Name**

Inner Sunset

**Date Submitted**

2/27/2022 7:22pm

**Mutual Interest**

The inner sunset is unlike any other neighborhood in San Francisco. There's a combination of the hospital, the neighborhood, the shopping, and the entrance to the most popular parts of the park that all go as a unit. Over and over, San Francisco has chosen to split up the neighborhood into two or three different districts. We have an important MUNI line that has problems and needs a lot of attention.

## Community Location

Mostly I want to draw the eastern end of GG Park, east of 19th Avenue, west of Stanyan, and further south than most people think. I also think that the area along Lincoln going down to the beach is somewhat more similar to us than outer sunset, but it seems like people want to go the other way and chunk out parts of inner sunset and attach it to outer sunset which doesn't make sense! I also think we should be connected to the park because people really do go to the De Young and all that from our side, not from the Richmond side. We are a less car-heavy and more transit-focused neighborhood, and this end of the park should reflect that dynamism too. Having the east end of the park overseen by car-obsessed supervisors has been a problem.

## Why Keep Together

We are where a lot of people come when they move to San Francisco or they come to visit, and the lack of direct attention to the neighborhood can really be felt when you walk up and down Irving. We are not the sleepier outer sunset and shouldn't be lumped in. It seems like we are the leftovers in bigger maps all mushed together and we should be treated with more care.

## Attachments



[View in Airtable](#)



**From:** [REG - Redistricting Taskforce](#)  
**To:** [REG - Redistricting Taskforce](#)  
**Subject:** FW: John Tse shared a record from the "COI Table" table  
**Date:** Monday, February 28, 2022 11:49:52 AM

---

Forwarding to RTF on BCC.

**From:** noreply@airtable.com <noreply@airtable.com>  
**Sent:** Sunday, February 27, 2022 5:50 PM  
**To:** REG - Redistricting Taskforce <rdtf@sfgov.org>; Carroll, John (BOS) <john.carroll@sfgov.org>; Tse, John (BOS) <john.tse@sfgov.org>; Seth Neill <seth@q2dataresearch.com>  
**Subject:** John Tse shared a record from the "COI Table" table

This message is from outside the City email system. Do not open links or attachments from untrusted sources.



Here's the latest version of this record from the "COI Table" table:

**Name**

Tes Welborn

**Date Submitted**

2/27/2022 11:58am

**Mutual Interest**

The Haight Ashbury Neighborhood Council [HANC], a neighborhood association, is part of the the greater Haight Ashbury community.

The Haight-Ashbury Neighborhood Council is a neighborhood group whose mission is to aid and encourage the people of the Haight-Ashbury neighborhood to work through democratic means and in a spirit of neighborliness, mutual respect and goodwill toward the improvement and enrichment of life and living conditions in their neighborhood.

## **Community Location**

The boundaries of the neighborhood shall be Arguello Boulevard on the west; Fulton Street on the north; Divisadero and Castro Street on the east, and on the south 17th Street west to Clayton, south on Clayton to Carmel, west on Carmel to the point beyond Shrader at which Carmel and Arguello would intersect if both were extended.

## **Why Keep Together**

HANC was established about 1960, as part of the Freeway Fight to keep the Central Freeway from destroying the Panhandle Park and two blocks on either side of it, and replacing them with the Central Freeway. The Freeway was planned to connect with Highway 1, with two branches tearing through Golden Gate Park.

We currently hold monthly public meetings on current topics, print a newsletter monthly, make grants, and support mutual aid programs and projects in the neighborhood. HANC also supports the development of permanently affordable housing, such as planned for 730 Stanyan Street, formerly a MacDonald's. We just hosted a community event there to demonstrate how community Interim Use of the site would be beneficial. On Feb. 26, the community event included: Kaiser Mobile Vaccinations for Kids (5+) and Adults; Kid's corner with Acrosports Fast Track, games & obstacle

course, Art Activities; Senior's corner with programs, information, referrals, and application assistance (Institute on Aging & Senior Disability Action); Homeless Services outreach; and a Movie Night.

We believe that our very diverse community is here to stay and we love the vitality and creativity it brings. We also work with the neighborhood merchants on events, Haight Ashbury Merchant Association [HAMA].

## Attachments



[View in Airtable](#)

**From:** [REG - Redistricting Taskforce](#)  
**To:** [REG - Redistricting Taskforce](#)  
**Subject:** FW: John Tse shared a record from the "COI Table" table  
**Date:** Friday, February 25, 2022 10:07:00 AM

---

Forwarding to RTF on BCC.

**From:** noreply@airtable.com <noreply@airtable.com>  
**Sent:** Friday, February 25, 2022 9:26 AM  
**To:** REG - Redistricting Taskforce <rdtf@sfgov.org>; Carroll, John (BOS) <john.carroll@sfgov.org>; Tse, John (BOS) <john.tse@sfgov.org>; Seth Neill <seth@q2dataresearch.com>  
**Subject:** John Tse shared a record from the "COI Table" table

This message is from outside the City email system. Do not open links or attachments from untrusted sources.



Here's the latest version of this record from the "COI Table" table:

**Name**

**Date Submitted**

2/24/2022 8:05pm

**Mutual Interest**

South Russian Hill

**Community Location**

See Attached Map

**Why Keep Together**



Our community has strong ties with the Western Nob Hill, Chinatown, and North Beach. We have a substantial percentage of multi-generational multiethnic with a large percentage of Chinese families, long term rent-controlled tenants and property owners. We wish to remain connected with Western Nob Hill, Chinatown and North Beach rather than neighbors to the West that do not share our mutual connection with these neighborhoods. Our community also has a history of activism and organizing around important land use and development issues such as preserve the diverse multi ethnic diversity of our community as well as socioeconomic diversity.

### **Attachments**



[View in Airtable](#)

©2022 Airtable

[Visit our help center](#)

**From:** [REG - Redistricting Taskforce](#)  
**To:** [REG - Redistricting Taskforce](#)  
**Subject:** FW: John Tse shared a record from the "COI Table" table  
**Date:** Wednesday, February 23, 2022 11:34:52 AM

---

Forwarding to RTF on BCC.

**From:** noreply@airtable.com <noreply@airtable.com>  
**Sent:** Wednesday, February 23, 2022 9:57 AM  
**To:** REG - Redistricting Taskforce <rdtf@sfgov.org>; Carroll, John (BOS) <john.carroll@sfgov.org>; Tse, John (BOS) <john.tse@sfgov.org>; Seth Neill <seth@q2dataresearch.com>  
**Subject:** John Tse shared a record from the "COI Table" table

This message is from outside the City email system. Do not open links or attachments from untrusted sources.



Here's the latest version of this record from the "COI Table" table:

**Name**

Sunset-Parkside Education and Action Committee (SPEAK)

**Date Submitted**

2/23/2022 9:46am

**Mutual Interest**

The Community of Interest (COI) for Sunset-Parkside Education and Action Committee (SPEAK) is the Outside Lands from south of Golden Gate Park to the southern tip of Lake Merced.

The Outside Lands was the original name for this area and it even appears on an official Board of Supervisors map dated 1868.

The populated areas in SPEAK's COI are Outer Sunset, Mid Sunset, Inner Sunset, Parkside, Pine Lake, Crestlake and Merced Manor. SPEAK's COI excludes Lakeshore.

SPEAK's COI also includes the unpopulated areas of Stern Grove, Sunset Reservoir, Merced Manor Reservoir, the Oceanside Treatment Facility, Stonestown, Fort Funston (shared resource with D7 - north area only) and Lake Merced (shared resource with D7 - water area only). The Farallones off the coast are also part of SPEAK's COI.

### **Community Location**

Lincoln Way, 7th Avenue, Kirkham, 19th Avenue, Buckingham Way, sight line from western side of Stonestown and Rolph Nicol Playground, Eucalyptus, 23rd Avenue, Sloat Boulevard, Lake Merced Boulevard, John Muir Drive, off the coast to the Farallones and back to Lincoln Way.

### **Why Keep Together**

The Outside Lands south of Golden Gate Park is sand dunes bordered by the ocean with its wind and fog.

The Outside Lands south of Golden Gate Park is mainly working class neighborhoods of starter homes.

### **Attachments**

[View in Airtable](#)

©2022 Airtable

[Visit our help center](#)

**From:** [REG - Redistricting Taskforce](#)  
**To:** [REG - Redistricting Taskforce](#)  
**Subject:** FW: John Tse shared a record from the "COI Table" table  
**Date:** Wednesday, February 23, 2022 11:32:48 AM

---

Forwarding to RTF on BCC.

**From:** noreply@airtable.com <noreply@airtable.com>  
**Sent:** Tuesday, February 22, 2022 12:50 PM  
**To:** REG - Redistricting Taskforce <rdtf@sfgov.org>; Carroll, John (BOS) <john.carroll@sfgov.org>; Tse, John (BOS) <john.tse@sfgov.org>; Seth Neill <seth@q2dataresearch.com>  
**Subject:** John Tse shared a record from the "COI Table" table

This message is from outside the City email system. Do not open links or attachments from untrusted sources.



Here's the latest version of this record from the "COI Table" table:

**Name**

Maggie Weis

**Date Submitted**

2/22/2022 12:29pm

**Mutual Interest**

Portola

**Community Location**

southeast San Francisco from San Bruno Avenue to Cambridge and from Mansell to 280.

## Why Keep Together

Please read attached file and please keep Portola as one.

## Attachments



[View in Airtable](#)

©2022 Airtable

[Visit our help center](#)

**From:** [REG - Redistricting Taskforce](#)  
**To:** [REG - Redistricting Taskforce](#)  
**Subject:** FW: John Tse shared a record from the "COI Table" table  
**Date:** Tuesday, February 22, 2022 12:09:45 PM

---

Forwarding to RTF on BCC.

**From:** noreply@airtable.com <noreply@airtable.com>  
**Sent:** Tuesday, February 22, 2022 8:22 AM  
**To:** Carroll, John (BOS) <john.carroll@sfgov.org>; REG - Redistricting Taskforce <rdtf@sfgov.org>; Tse, John (BOS) <john.tse@sfgov.org>; Seth Neill <seth@q2dataresearch.com>  
**Subject:** John Tse shared a record from the "COI Table" table

This message is from outside the City email system. Do not open links or attachments from untrusted sources.



Here's the latest version of this record from the "COI Table" table:

**Name**

Cliff Bargar

**Date Submitted**

2/21/2022 4:48pm

**Mutual Interest**

Shared history, and particularly shared recent development trends. Shared interests in terms of transportation, environment, education, etc.

**Community Location**

Potrero Hill and Dogpatch - from Chavez to 16th and Potrero Ave to the Bay (plus potentially Showplace Square)

## Why Keep Together

So that we can continue to advocate as a coherent unit

## Attachments

[View in Airtable](#)

©2022 Airtable

[Visit our help center](#)



**From:** [REG - Redistricting Taskforce](#)  
**To:** [REG - Redistricting Taskforce](#)  
**Subject:** FW: John Tse shared a record from the "COI Table" table  
**Date:** Tuesday, February 22, 2022 12:09:28 PM

---

Forwarding to RTF on BCC.

**From:** noreply@airtable.com <noreply@airtable.com>  
**Sent:** Tuesday, February 22, 2022 8:22 AM  
**To:** Carroll, John (BOS) <john.carroll@sfgov.org>; REG - Redistricting Taskforce <rtdtf@sfgov.org>; Tse, John (BOS) <john.tse@sfgov.org>; Seth Neill <seth@q2dataresearch.com>  
**Subject:** John Tse shared a record from the "COI Table" table

This message is from outside the City email system. Do not open links or attachments from untrusted sources.



Here's the latest version of this record from the "COI Table" table:

**Name**

the Hayes Valley LGBTQ community of interest

**Date Submitted**

2/21/2022 3:41pm

**Mutual Interest**

*"Although the Castro emerged as a gay neighborhood in the 1960s, the support it provided to LGBTQ people often was qualified by such limitations as socioeconomic status, race, age, and gender identity. Because Hayes Valley largely escaped the forces of gentrification into the 2000s, it offered less expensive housing and commercial spaces and retained a vibrant culture accessible to an LGBTQ population of lesser means and greater diversity."(2019 BOS legislation for Castro LGBTQ Cultural District)*

This community was actively discriminated against by those living in the Castro

because the group lived in a low-rent, high-crime area, that also included a unique commercial district. Conversely, in Hayes Valley, all residents were embraced regardless of racial/economic circumstances. Many endured the destruction of Hayes Valley and building of the Central Freeway, and years later many in this LGBTQ community became core organizers to remove the Central Freeway. This acceptance of all later became a part of the Hayes Valley Neighborhood Association (HVNA) bylaws and a core value in recognizing the need for affordable housing. This group worked tirelessly to assure that 50% of the former freeway parcels were dedicated to marginalized groups (TAY, developmentally disabled, formerly homeless) as well as general BMR housing.

### **Community Location**

Our Community of Interest is mostly within the current Hayes Valley Neighborhood Assn boundaries (N on Webster from Haight, E on McAllister, S on Van Ness, W on Market, N on Buchanan, W on Waller, N on Fillmore, E on Haight to Webster, N on Webster) and includes the UC Regents site of 340 units at Alchemy Apts, Haight Street Art Center, a community garden and openhouse's LGBTQ Senior Housing at 55 Laguna.

### **Why Keep Together**

*Notably, the former Oak Hill Neighborhood Association, and the larger and ongoing Hayes Valley Neighborhood Association ("HVNA ") included significant LGBTQ leadership since their formation. The HVNA took a groundbreaking position by stating a commitment to maintaining neighborhood diversity in its bylaws. LGBTQ people also had prominent roles in the campaign to demolish the Central Freeway after the 1989 earthquake and in the subsequent creation of Octavia Boulevard and Patricia's Green, as well as in advocating development of at least 50% affordable housing on parcels cleared by the freeway removal." (2019 BOS legislation for Castro LGBTQ Cultural District)*

The need for LGBTQ-friendly elder housing was also important to this Hayes Valley LGBTQ community, particularly with many facing aging on a small fixed income. This community worked hard to see the new LGBTQ-friendly elder housing development at the 55 Laguna complex become a reality, as well as

ensuring it was a part of the larger neighborhood, not closed off as the developer had originally planned. Members of Hayes Valley Neighborhood Association fought hard for the inclusion of a significant number of BMR units in the large apartment complex, as well as for the low-income LGBTQ openhouse complex. Along with supporting the addition of the openhouse LGBTQ community, neighbors and members of HVNA also advocated for a neighborhood-serving community garden and neighborhood-serving community space which became the Haight Street Art Center, which has many connections in the neighborhood, especially with John Muir Elementary School and the students there. It is very important to recognize the role the HVNA community played in the establishment of the first in the nation LGBTQ-friendly senior supportive housing, and ensuring its inclusion into the larger neighborhood rather than treating it as a stand-alone (and thus isolated) institution.

## **Attachments**

[View in Airtable](#)

©2022 Airtable

[Visit our help center](#)

**From:** [REG - Redistricting Taskforce](#)  
**To:** [REG - Redistricting Taskforce](#)  
**Subject:** FW: John Tse shared a record from the "COI Table" table  
**Date:** Tuesday, February 22, 2022 12:08:55 PM

---

Forwarding to RTF on BCC.

**From:** noreply@airtable.com <noreply@airtable.com>  
**Sent:** Tuesday, February 22, 2022 8:22 AM  
**To:** Carroll, John (BOS) <john.carroll@sfgov.org>; REG - Redistricting Taskforce <rdtf@sfgov.org>; Tse, John (BOS) <john.tse@sfgov.org>; Seth Neill <seth@q2dataresearch.com>  
**Subject:** John Tse shared a record from the "COI Table" table

This message is from outside the City email system. Do not open links or attachments from untrusted sources.



Here's the latest version of this record from the "COI Table" table:

**Name**

Tamar

**Date Submitted**

2/19/2022 10:22pm

**Mutual Interest**

Our neighborhood, McLaren Park especially McNab lake and the pickle ball courts, the businesses on San Bruno, stopping anti-AAPI hate and anti-Black and anti-Samoan racism, raising the next generation of the families who live in this neighborhood at our various schools especially MLK Middle School.

**Community Location**

I'd say south of 280 and west of the 101 is Portola, and after about Mansell it starts to become vis valley. Probably the top of the hill on Felton at Peru it starts to become Excelsior.

### **Why Keep Together**

We represent a lost culture of our city, an SF mostly untouched by the hipster popularity competition, a walking neighborhood with one of the most diverse collections of commercial entities, food and otherwise. When I'm in the Portola I feel like I'm in the San Francisco I remember from my childhood. I feel an immense positivity coming from our residents. I want our community to stay strong.

### **Attachments**

[View in Airtable](#)

©2022 Airtable

[Visit our help center](#)

**From:** [REG - Redistricting Taskforce](#)  
**To:** [REG - Redistricting Taskforce](#)  
**Subject:** FW: John Tse shared a record from the "COI Table" table  
**Date:** Tuesday, February 22, 2022 12:09:11 PM

---

Forwarding to RTF on BCC.

**From:** noreply@airtable.com <noreply@airtable.com>  
**Sent:** Tuesday, February 22, 2022 8:21 AM  
**To:** Carroll, John (BOS) <john.carroll@sfgov.org>; REG - Redistricting Taskforce <rdtf@sfgov.org>; Tse, John (BOS) <john.tse@sfgov.org>; Seth Neill <seth@q2dataresearch.com>  
**Subject:** John Tse shared a record from the "COI Table" table

This message is from outside the City email system. Do not open links or attachments from untrusted sources.



Here's the latest version of this record from the "COI Table" table:

**Name**

Valerie Luu

**Date Submitted**

2/18/2022 3:15pm

**Mutual Interest**

I am employed by the Portola Neighborhood Association as the Corridor Manager for San Bruno Avenue. My job is to provide technical assistance to merchants to apply for loans, grants and other City resources.

Our mutual interest is to have a thriving commercial corridor and to work together to sustain businesses through the pandemic.

## **Community Location**

We'd like to keep Portola's boundaries as they're currently represented in D9

## **Why Keep Together**

San Bruno Avenue merchants should be kept in the Portola so that the Corridor Manager can continue to provide technical support and create more equitable access to loans, grants and other resources that might otherwise be challenging due to language and cultural barriers and the digital divide.

Keeping the Portola merchants together allows the businesses and residents to continue to advocate for more resources to the neighborhood and creating marketing campaigns to drum up business. Splitting up this dense commercial corridor will add more injury to this neighborhood that's still trying to survive the pandemic.

## **Attachments**

[View in Airtable](#)

**From:** [REG - Redistricting Taskforce](#)  
**To:** [REG - Redistricting Taskforce](#)  
**Subject:** FW: John Tse shared a record from the "COI Table" table  
**Date:** Tuesday, February 22, 2022 12:08:38 PM

---

Forwarding to RTF on BCC.

**From:** noreply@airtable.com <noreply@airtable.com>  
**Sent:** Tuesday, February 22, 2022 8:21 AM  
**To:** Carroll, John (BOS) <john.carroll@sfgov.org>; REG - Redistricting Taskforce <rtdf@sfgov.org>; Tse, John (BOS) <john.tse@sfgov.org>; Seth Neill <seth@q2dataresearch.com>  
**Subject:** John Tse shared a record from the "COI Table" table

This message is from outside the City email system. Do not open links or attachments from untrusted sources.



Here's the latest version of this record from the "COI Table" table:

**Name**

Jacalyn Morri

**Date Submitted**

2/18/2022 3:41pm

**Mutual Interest**

Portola Neighborhood Association

I've lived in the Portola since birth.

My family has been in the neighborhood

about 100 years.



## Community Location

Portola

## Why Keep Together

Why would divide us?!

Shouldn't we be together?

## Attachments

[View in Airtable](#)

©2022 Airtable

[Visit our help center](#)

**From:** [REG - Redistricting Taskforce](#)  
**To:** [REG - Redistricting Taskforce](#)  
**Subject:** FW: John Tse shared a record from the "COI Table" table  
**Date:** Friday, February 18, 2022 1:26:22 PM

---

Forwarding to RTF on BCC.

**From:** noreply@airtable.com <noreply@airtable.com>  
**Sent:** Friday, February 18, 2022 11:28 AM  
**To:** REG - Redistricting Taskforce <rdtf@sfgov.org>; Carroll, John (BOS) <john.carroll@sfgov.org>; Tse, John (BOS) <john.tse@sfgov.org>; Seth Neill <seth@q2dataresearch.com>  
**Subject:** John Tse shared a record from the "COI Table" table

This message is from outside the City email system. Do not open links or attachments from untrusted sources.



Here's the latest version of this record from the "COI Table" table:

**Name**

Tes Welborn, Haight Ashbury Neighborhood Council, Jason Jervas, Alamo Square Neighborhood Assn, President Barbara Thompson, Ammell Park Coop, Hayes Valley Marlayne Morgan, Cathedral Hill Pia Harris, Fillmore Collaborative Tes Welborn, Haight Ashbury Neighborhood Council Board Calvin Welch, Haight Ashbury Neighborhood Council, Land Use Chair David Woo, Haight Ashbury Neighborhood Council, Vice President, and Soma Pilipinas, D6 Gai, Baugh, Hayes Valley Neighborhood Association, past president Jason Henderson, Hayes Valley Neighborhood Association, Transportation & Land Use Chair Denis Mosgofian, Inner Sunset Lori Liederman, Inner Sunset David Hamaguchi, Japan Town Alice Kawahatsu, Japantown Task Force Susie Kagami, Japantown Task Force Jeremy Chan, Japantown Task Force, Co-chair Emily Murase , Japantown Task Force, Executive Director Glynis Nakahara, Japantown Task Force, Land Use Chair Grace Horikiri, JCBD Rufus Watkins, Midtown Ryan Booth, North of Panhandle Neighborhood Assn. Board member

**Date Submitted**

2/18/2022 11:26am

## **Mutual Interest**

Over the past weeks, the attached map was developed with major activists in District 5, around the strong core of the African American community, the Japanese American community, and the Haight Ashbury. Additional input came from Hayes Valley Neighborhood Association, Inner Sunset neighbors, North of Panhandle Neighborhood Association, and Alamo Square Neighborhood Association. Contributors are listed alphabetically by organization.

We have numerous communities of interest, and will be sending these in soon. You have already received COIs from Hayes Valley Neighborhood Association and the Buchanan Mall.

D5 is one of the most progressive voting districts in San Francisco. D5 is mixed ethnically, although European Americans predominate. About 75% of our residents are renters. We have the full diversity of San Francisco, including LGBTQ and persons currently unhoused. Our neighborhoods range in income from zero to millionaires, often within a couple of blocks of each other. Our diversity is a major part of our creativity, and of our compassion, as we have many services for people facing many challenges, including being unhoused.

## **Community Location**

Alamo Square Neighborhood Assn

Ammell Park

Coop

Cathedral Hill

Fillmore Collaborative

Haight Ashbury Neighborhood Council Board

Haight Ashbury Neighborhood

Council

Hayes Valley Neighborhood

Association

Inner Sunset

Japan Town

Japantown Task

Force

JCBD

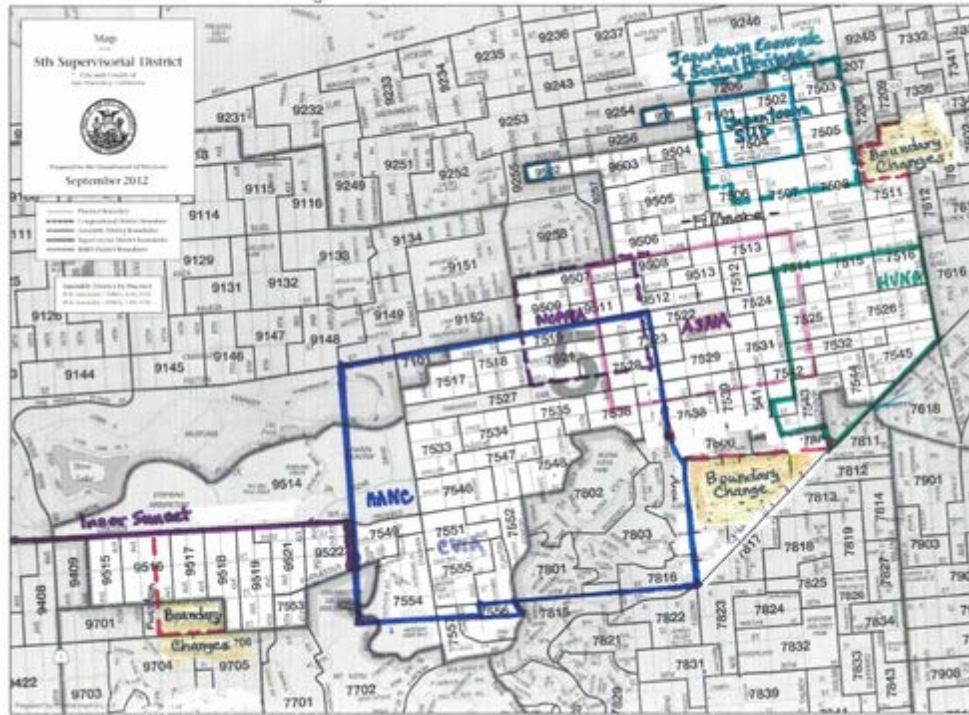
Midtown

North of Panhandle Neighborhood Assn. Board member

## **Why Keep Together**

## **Attachments**

Booker T. Washington Comm. Ctr. - 800 Presidio



Westside Courts - 2501 Sutter

[View in Airtable](#)

©2022 Airtable

[Visit our help center](#)

**From:** [REG - Redistricting Taskforce](#)  
**To:** [REG - Redistricting Taskforce](#)  
**Subject:** FW: John Tse shared a record from the "COI Table" table  
**Date:** Friday, February 18, 2022 11:16:36 AM

---

Forwarding to RTF on BCC.

**From:** noreply@airtable.com <noreply@airtable.com>  
**Sent:** Friday, February 18, 2022 11:09 AM  
**To:** REG - Redistricting Taskforce <rdtf@sfgov.org>; Carroll, John (BOS) <john.carroll@sfgov.org>; Tse, John (BOS) <john.tse@sfgov.org>; Seth Neill <seth@q2dataresearch.com>  
**Subject:** John Tse shared a record from the "COI Table" table

This message is from outside the City email system. Do not open links or attachments from untrusted sources.



Here's the latest version of this record from the "COI Table" table:

**Name**

Laura Kemp

**Date Submitted**

2/18/2022 10:54am

**Mutual Interest**

Thanks to community activism and engagement and a supportive District Supervisor, the Portola has been able to enact many important community projects, for example the naming of the district as the Garden District, the Burrows Pocket Park, the Alemany Island beautification, murals along the Avenue, the extension of Burrows Pocket Park along the Western side of 101 freeway and running parallel with San Bruno Avenue, facade improvement to the Avenue Theater on San Bruno Avenue, safety improvements for pedestrians along the Avenue, Mansell pedestrian access through McLaren

Park, to name but a few of the many capital improvements for our previously long neglected neighborhood.

There are many public and private schools in the neighborhood, Phillip and Sala Burton High School, ER Taylor, Hillcrest School, MLK Middle School, Alta Vista, The San Francisco School, to name a few, as well as several neighborhood churches.

### **Community Location**

101 freeway to the East, Alemany Boulevard to the North, Mansell Avenue to the South, and the Eastern side of McLaren Park to the East, including streets such as Cambridge Street, etc.

### **Why Keep Together**

As neighborhood residents and activists, we would like to both continue the work that is ongoing and engage in new improvement projects. The most optimum and effective way to do this successfully is if the Portola District boundaries remain as they are now and the district remains as it is currently, within Supervisor District 9, with Supervisor Hillary Ronen. Supervisor Ronen has been an effective and supportive advocate for our district.

### **Attachments**

[View in Airtable](#)





**From:** [REG - Redistricting Taskforce](#)  
**To:** [REG - Redistricting Taskforce](#)  
**Subject:** FW: John Tse shared a record from the "COI Table" table  
**Date:** Friday, February 18, 2022 11:15:59 AM

---

Forwarding to RTF on BCC.

**From:** noreply@airtable.com <noreply@airtable.com>  
**Sent:** Friday, February 18, 2022 11:09 AM  
**To:** REG - Redistricting Taskforce <rtdf@sfgov.org>; Carroll, John (BOS) <john.carroll@sfgov.org>; Tse, John (BOS) <john.tse@sfgov.org>; Seth Neill <seth@q2dataresearch.com>  
**Subject:** John Tse shared a record from the "COI Table" table

This message is from outside the City email system. Do not open links or attachments from untrusted sources.



Here's the latest version of this record from the "COI Table" table:

**Name**

Michael Belanger

**Date Submitted**

2/17/2022 5:11pm

**Mutual Interest**

Potrero Hill

**Community Location**

Potrero Ave to the West, 16th St to the North, Cesar Chavez to the South and the Bay to the East.

## Why Keep Together

The existing boundaries of Potrero Hill (District 9) should remain intact. As a 27-year homeowner on Connecticut St, I feel strongly that the district has a shared history with Dogpatch and the Central Waterfront in addition to shared challenges.

## Attachments

[View in Airtable](#)

©2022 Airtable

[Visit our help center](#)

**From:** [REG - Redistricting Taskforce](#)  
**To:** [REG - Redistricting Taskforce](#)  
**Subject:** FW: John Tse shared a record from the "COI Table" table  
**Date:** Friday, February 18, 2022 11:16:18 AM

Forwarding to RTF on BCC.

**From:** noreply@airtable.com <noreply@airtable.com>  
**Sent:** Friday, February 18, 2022 11:08 AM  
**To:** REG - Redistricting Taskforce <rdrf@sfgov.org>; Carroll, John (BOS) <john.carroll@sfgov.org>; Tse, John (BOS) <john.tse@sfgov.org>; Seth Neill <seth@q2dataresearch.com>  
**Subject:** John Tse shared a record from the "COI Table" table

This message is from outside the City email system. Do not open links or attachments from untrusted sources.



Here's the latest version of this record from the "COI Table" table:

**Name**

S Jason Salfen

**Date Submitted**

2/17/2022 11:14am

**Mutual Interest**

The Portola Neighborhood

**Community Location**

Please see this link, which shows the boundaries: <https://url.avanan.click/v2/> [https://data.sfgov.org/Geographic-Locations-and-Boundaries/Realtor-Neighborhoods/5gzj-g9ns\\_YXAzOnNmZHqyOmE6bzo2MGOwMDAsNWFjNmVhYVY4NWVvYjdlNGVhNGNhbYzRjMDQlQjA1NDY6ZGMlNmE4NDI1NmZlZGE5M2E1Y2MmNz8lYjZmMmMyN2VlYmQ1MAYTI3NDExMDYwMjU1ZGI3ZWkxM2NmNTMwNTp0Qk4](https://data.sfgov.org/Geographic-Locations-and-Boundaries/Realtor-Neighborhoods/5gzj-g9ns_YXAzOnNmZHqyOmE6bzo2MGOwMDAsNWFjNmVhYVY4NWVvYjdlNGVhNGNhbYzRjMDQlQjA1NDY6ZGMlNmE4NDI1NmZlZGE5M2E1Y2MmNz8lYjZmMmMyN2VlYmQ1MAYTI3NDExMDYwMjU1ZGI3ZWkxM2NmNTMwNTp0Qk4)

**Why Keep Together**

Portola is a special place that combines some commerce with a large number of apartments and smaller single family homes. It is an ethnically diverse, lower to middle-income area where residents are invested in supporting the local area's success. People tend to come here so that they can still be in the City, but at a slower, almost more suburban, pace of life. We have unified interests in parking, crime, urban renewal, balancing commercial and residential needs, and especially the lack of easy public transportation access. The residents here have a long, proud, unified history. Please keep us a single unit.

Thank you

S Jason Salfen

463 Amherst Street

San Francisco, CA 94134

**Attachments**

[View in Airtable](#)

**From:** [REG - Redistricting Taskforce](#)  
**To:** [REG - Redistricting Taskforce](#)  
**Subject:** FW: John Tse shared a record from the "COI Table" table  
**Date:** Friday, February 18, 2022 11:15:43 AM

---

Forwarding to RTF on BCC.

**From:** noreply@airtable.com <noreply@airtable.com>  
**Sent:** Friday, February 18, 2022 11:08 AM  
**To:** REG - Redistricting Taskforce <rdtf@sfgov.org>; Carroll, John (BOS) <john.carroll@sfgov.org>; Tse, John (BOS) <john.tse@sfgov.org>; Seth Neill <seth@q2dataresearch.com>  
**Subject:** John Tse shared a record from the "COI Table" table

This message is from outside the City email system. Do not open links or attachments from untrusted sources.



Here's the latest version of this record from the "COI Table" table:

**Name**

Sean donovan

**Date Submitted**

2/17/2022 5:10pm

**Mutual Interest**

Portola district: south of Bernal, San Bruno ave. , To Mansell, bordering top of hill along McClaren.

We are predominantly asian, we live next to McClaren, we shop on San Bruno and alemany farmer market. We are working class and moderate democrats.

**Community Location**

Portola district

### **Why Keep Together**

It's a geographic block, somewhat separated by other neighborhoods

### **Attachments**

[View in Airtable](#)

©2022 Airtable

[Visit our help center](#)

**From:** [REG - Redistricting Taskforce](#)  
**To:** [REG - Redistricting Taskforce](#)  
**Subject:** FW: John Tse shared a record from the "COI Table" table  
**Date:** Wednesday, February 16, 2022 3:22:07 PM

---

Forwarding to RTF on BCC.

**From:** noreply@airtable.com <noreply@airtable.com>  
**Sent:** Wednesday, February 16, 2022 1:58 PM  
**To:** REG - Redistricting Taskforce <rdtf@sfgov.org>; Carroll, John (BOS) <john.carroll@sfgov.org>; Tse, John (BOS) <john.tse@sfgov.org>; Seth Neill <seth@q2dataresearch.com>  
**Subject:** John Tse shared a record from the "COI Table" table

This message is from outside the City email system. Do not open links or attachments from untrusted sources.



Here's the latest version of this record from the "COI Table" table:

**Name**

Chuck Farrugia

**Date Submitted**

2/16/2022 12:28pm

**Mutual Interest**

McLaren Park

**Community Location**

D9, D10 & D11

## Why Keep Together

## Attachments

[View in Airtable](#)

©2022 Airtable

[Visit our help center](#)

**From:** [REG - Redistricting Taskforce](#)  
**To:** [REG - Redistricting Taskforce](#)  
**Subject:** FW: John Tse shared a record from the "COI Table" table  
**Date:** Wednesday, February 16, 2022 10:47:03 AM

---

**From:** REG - Redistricting Taskforce  
**Sent:** Wednesday, February 16, 2022 10:45 AM  
**Subject:** FW: John Tse shared a record from the "COI Table" table

Forwarding to RTF on BCC.

---

**From:** [noreply@airtable.com](mailto:noreply@airtable.com) <[noreply@airtable.com](mailto:noreply@airtable.com)>  
**Sent:** Wednesday, February 16, 2022 10:11 AM  
**To:** REG - Redistricting Taskforce <[rdtf@sfgov.org](mailto:rdtf@sfgov.org)>; Carroll, John (BOS) <[john.carroll@sfgov.org](mailto:john.carroll@sfgov.org)>; Tse, John (BOS) <[john.tse@sfgov.org](mailto:john.tse@sfgov.org)>; Seth Neill <[seth@q2dataresearch.com](mailto:seth@q2dataresearch.com)>  
**Subject:** John Tse shared a record from the "COI Table" table

This message is from outside the City email system. Do not open links or attachments from untrusted sources.



Here's the latest version of this record from the "COI Table" table:

**Name**

Robert

**Date Submitted**

2/16/2022 8:39am

**Mutual Interest**

Community garden projects, follow dog walkers, social network, pickle ball, McLaren Park open space



## **Community Location**

Portola District, boundary area is Mansell Street, San Bruno Avenue, Highway 280 and McLaren Park west boundary line

## **Why Keep Together**

To be able to live in harmony, common interests, diversity

## **Attachments**

[View in Airtable](#)

©2022 Airtable

[Visit our help center](#)

**From:** [REG - Redistricting Taskforce](#)  
**To:** [REG - Redistricting Taskforce](#)  
**Subject:** FW: John Tse shared a record from the "COI Table" table  
**Date:** Monday, February 14, 2022 5:04:09 PM

---

Forwarding to RTF on BCC.

**From:** noreply@airtable.com <noreply@airtable.com>  
**Sent:** Friday, February 11, 2022 4:21 PM  
**To:** REG - Redistricting Taskforce <rdtf@sfgov.org>; Carroll, John (BOS) <john.carroll@sfgov.org>; Tse, John (BOS) <john.tse@sfgov.org>; Seth Neill <seth@q2dataresearch.com>  
**Subject:** John Tse shared a record from the "COI Table" table

This message is from outside the City email system. Do not open links or attachments from untrusted sources.



Here's the latest version of this record from the "COI Table" table:

**Name**

Michelle Cusano

**Date Submitted**

2/11/2022 3:51pm

**Mutual Interest**

My community of interest is the public schools in the Richmond District and the families who attend them.

**Community Location**

Our community is Arguello to ocean beach to include Roosevelt Middle School, and including Presidio Middle School on the north side, through

Golden Gate Park where so many of our families spend time in.

### **Why Keep Together**

Perhaps it could be considered to increase east near Roosevelt middle school to keep our public schools together.

### **Attachments**

[View in Airtable](#)

©2022 Airtable

[Visit our help center](#)

**From:** [REG - Redistricting Taskforce](#)  
**To:** [REG - Redistricting Taskforce](#)  
**Subject:** FW: John Tse shared a record from the "COI Table" table  
**Date:** Friday, February 11, 2022 11:39:28 AM

---

**From:** REG - Redistricting Taskforce  
**Sent:** Friday, February 11, 2022 11:38 AM  
**Subject:** FW: John Tse shared a record from the "COI Table" table

Forwarding to RTF on BCC.

---

**From:** [noreply@airtable.com](mailto:noreply@airtable.com) <[noreply@airtable.com](mailto:noreply@airtable.com)>  
**Sent:** Friday, February 11, 2022 11:17 AM  
**To:** REG - Redistricting Taskforce <[rdtf@sfgov.org](mailto:rdtf@sfgov.org)>; Carroll, John (BOS) <[john.carroll@sfgov.org](mailto:john.carroll@sfgov.org)>;  
Tse, John (BOS) <[john.tse@sfgov.org](mailto:john.tse@sfgov.org)>; Seth Neill <[seth@q2dataresearch.com](mailto:seth@q2dataresearch.com)>  
**Subject:** John Tse shared a record from the "COI Table" table

This message is from outside the City email system. Do not open links or attachments from untrusted sources.



Here's the latest version of this record from the "COI Table" table:

**Name**

Russian Nill Neighbors

**Date Submitted**

2/11/2022 8:59am

**Mutual Interest**

See attached letter

## Community Location

Our geographic boundaries are as follows:

- The south side of North Point from the east side of Van Ness Avenue to the east side of Columbus Avenue
- Southeast on Columbus Avenue to the west side of Mason Street
- South on Mason Street to the south side of Pacific Avenue
- West on Pacific Avenue to the east side of Van Ness Avenue
- North on Van Ness Avenue to the south side of North Point Street

## Why Keep Together

See attached letter

## Attachments



[View in Airtable](#)



**From:** [REG - Redistricting Taskforce](#)  
**To:** [REG - Redistricting Taskforce](#)  
**Subject:** FW: John Tse shared a record from the "COI Table" table  
**Date:** Thursday, February 10, 2022 1:55:09 PM

---

Forwarding to RTF on BCC.

---

**From:** noreply@airtable.com <noreply@airtable.com>  
**Sent:** Thursday, February 10, 2022 8:43 AM  
**To:** REG - Redistricting Taskforce <rtdf@sfgov.org>; Carroll, John (BOS) <john.carroll@sfgov.org>; Tse, John (BOS) <john.tse@sfgov.org>; Seth Neill <seth@q2dataresearch.com>  
**Subject:** John Tse shared a record from the "COI Table" table

This message is from outside the City email system. Do not open links or attachments from untrusted sources.



Here's the latest version of this record from the "COI Table" table:

**Name**

Andreas Loening

**Date Submitted**

2/10/2022 5:07am

**Mutual Interest**

The Potrero Hill/Dogpatch neighborhood shares a heritage in SF's maritime and industrial history, being composed of a combination of residential areas that served these works, and post-industrial areas that are being turned into new residential areas leading to growth in this neighborhood.

**Community Location**

This area is defined as Potrero Hill and its adjacent slopes. The Eastern border is the water front. The Southern border is Islas creek/Cesar Chavez. The Western border is Potrero Avenue. And the Northern Border is Division/Townsend/the new UCSF campus

### **Why Keep Together**

Given the ongoing conversion of post-industrial areas to residential and office space, this area continues to face common issues related to growth.

### **Attachments**



[View in Airtable](#)



**From:** [REG - Redistricting Taskforce](#)  
**To:** [REG - Redistricting Taskforce](#)  
**Subject:** FW: John Tse shared a record from the "COI Table" table  
**Date:** Thursday, February 10, 2022 1:53:37 PM

---

Forwarding to RTF on BCC.

**From:** noreply@airtable.com <noreply@airtable.com>  
**Sent:** Tuesday, February 8, 2022 5:18 PM  
**To:** REG - Redistricting Taskforce <rdtf@sfgov.org>; Carroll, John (BOS) <john.carroll@sfgov.org>; Tse, John (BOS) <john.tse@sfgov.org>; Seth Neill <seth@q2dataresearch.com>  
**Subject:** John Tse shared a record from the "COI Table" table

This message is from outside the City email system. Do not open links or attachments from untrusted sources.



Here's the latest version of this record from the "COI Table" table:

**Name**

Maulik Shah

**Date Submitted**

2/8/2022 4:25pm

**Mutual Interest**

Equity, transportation, facilities, open space

**Community Location**

Potrero Hill (north, south, east, west - the whole thing), Dogpatch, Design District

## Why Keep Together

For at least the last 14 years, the Rebuild Potrero project has been working to reintegrate -- physically and culturally -- the Potrero Annex and Terrace with the north and west sides of Potrero Hill. We are in the midst of a multi-decade effort to forge an community that integrates residents across the socio-economic ladder. In parallel, the residents of Potrero Hill have been working tirelessly to improve the green spaces and community facilities for the entire hill, including revitalization of the rec center, improved east-west pedestrian paths, and advocacy for public transit for all of Potrero Hill. Anything that splits the various parts of Potrero Hill, either north-south or east west, will undermine those efforts, and possibly bring back de facto segregation.

Further, Potrero Hill and Dogpatch -- areas that have seen tremendous population growth in the last decade -- have been working together to ensure adequate resources (schools, parks, community centers) are sufficiently for the region. Splitting us will upend the balances that we've struck with the city and developers.

## Attachments

[View in Airtable](#)

**From:** [REG - Redistricting Taskforce](#)  
**To:** [REG - Redistricting Taskforce](#)  
**Subject:** FW: John Tse shared a record from the "COI Table" table  
**Date:** Tuesday, February 8, 2022 2:31:32 PM

---

Forwarding to RTF on BCC.

**From:** noreply@airtable.com <noreply@airtable.com>  
**Sent:** Tuesday, February 8, 2022 2:26 PM  
**To:** REG - Redistricting Taskforce <rdtf@sfgov.org>; Carroll, John (BOS) <john.carroll@sfgov.org>; Tse, John (BOS) <john.tse@sfgov.org>; Seth Neill <seth@q2dataresearch.com>  
**Subject:** John Tse shared a record from the "COI Table" table

This message is from outside the City email system. Do not open links or attachments from untrusted sources.



Here's the latest version of this record from the "COI Table" table:

**Name**

John Offenhartz

**Date Submitted**

2/8/2022 2:23pm

**Mutual Interest**

Potrero Hill, and specifically its Green Benefit District are an area of mutual interest to myself and my community.

**Community Location**

Simply look at the boundaries of the Potrero Hill GBD (attached). This covers not just Potrero hill, but also sections on the other side of 101 by hospital curve

as well as parts of Dogpatch

## Why Keep Together

It's important to me that the GBD not be divided into separate districts as part of the redistricting process as this will mean we'll have to spread our efforts among different supervisors or potentially break up the GBD into multiple districts.

## Attachments



[View in Airtable](#)

©2022 Airtable

[Visit our help center](#)

**From:** [noreply@airtable.com](mailto:noreply@airtable.com) on behalf of [John Tse via Airtable](#)  
**To:** [REG - Redistricting Taskforce](#); [Carroll, John \(BOS\)](#); [Tse, John \(BOS\)](#)  
**Subject:** John Tse shared a record from the "Redistricting Plans Table" table  
**Date:** Tuesday, February 8, 2022 10:23:38 AM

---

This message is from outside the City email system. Do not open links or attachments from untrusted sources.



Here's the latest version of this record from the "Redistricting Plans Table" table:

**Plan Name**

New SF District 10

**Submitted By**

**Submission ID**

MyCityCouncil\_SD\_020420221474\_New SF District 10

**General Comment**

This new district, "SOMA Pot Patch 94107", is contiguous and includes all of zip 94107. It is bounded on the northwest by Mission St, on the west by Potrero Av, on the south by Napoleon and Islais Creek, and on the east by San Francisco Bay. It comprises parts of current D10 and D6. It keeps together historical Potrero Hill and Dogpatch and unites them with the vibrant tech/biotech hub of SOMA. Population is 79,996 (goal plus 0.57%) and it is ethnically diverse.

**PDF Map of all districts**

**Submitted by the Public to San Francisco Redistricting Task Force**  
**Not Produced or Endorsed by the Redistricting Task Force**

District name : SOMA Post Patch 94107

% Deviation : 0.57

Comments : This district is contiguous including all of zip 94107; comprises parts of D10 & D6, keeps together historical Powers Hall and Dogpatch and unites it with the tech/biotech hub of SOMA. Pop is 79,356 (goal less 0.24%) and it is ethnically diverse.



**Submitted by the Public to San Francisco Redistricting Task Force**  
**Not Produced or Endorsed by the Redistricting Task Force**

**Submitted by the Public to San Francisco Redistricting Task Force**  
**Not Produced or Endorsed by the Redistricting Task Force**



**Submitted by the Public to San Francisco Redistricting Task Force**  
**Not Produced or Endorsed by the Redistricting Task Force**

First page PDF

**Submitted by the Public to San Francisco Redistricting Task Force**  
**Not Produced or Endorsed by the Redistricting Task Force**

Submission ID: MyCityCouncil.SD.020420221474.New SF District 10

Plan name: New SF District 10

District type: Board of Supervisors

Starting Map: blank\_map

General comments: This new district, "SOMA For Patch 94107", is contiguous and includes all of zip 94107. It is bounded on the northwest by Mission St, on the west by Potrero Av, on the south by Nagleson and Idalia Creek, and on the east by San Francisco Bay. It comprises parts of current D10 and D6. It keeps together historical Potrero Hill and Dogpatch and unites them with the vibrant tech/biootech hub of SOMA. Population is 79,996 (goal plus 0.57%) and it is ethnically diverse.

Compliance check:

Submitted by:

Compliance check:

- Contiguity: N

- Total population % deviation: N

- Assignment: N

I acknowledge that my District map and description will be sent to the Board of Supervisors: Y

**Submitted by the Public to San Francisco Redistricting Task Force**  
**Not Produced or Endorsed by the Redistricting Task Force**

## Comments text file



## Attachments





**Date Submitted**

2/4/2022



[View in Airtable](#)

**From:** [REG - Redistricting Taskforce](#)  
**To:** [REG - Redistricting Taskforce](#)  
**Subject:** FW: John Tse shared a record from the "COI Table" table  
**Date:** Friday, February 4, 2022 9:27:17 PM

---

Forwarding to RTF on BCC.

**From:** noreply@airtable.com <noreply@airtable.com>  
**Sent:** Friday, February 4, 2022 2:06 PM  
**To:** REG - Redistricting Taskforce <rdtf@sfgov.org>; Carroll, John (BOS) <john.carroll@sfgov.org>; Tse, John (BOS) <john.tse@sfgov.org>; Seth Neill <seth@q2dataresearch.com>  
**Subject:** John Tse shared a record from the "COI Table" table

This message is from outside the City email system. Do not open links or attachments from untrusted sources.



Here's the latest version of this record from the "COI Table" table:

**Name**

Najuawanda Daniels

**Date Submitted**

2/4/2022 2:01pm

**Mutual Interest**

My community of interest is Potrero Hill; this includes the Design district, Dogpatch, HOPE SF housing community, and the 3rd Street Corridor extending to the Central waterfront.

My community is comprised of schools public and charter, ISA High School, Enola Maxwell Middle School, Starr King Elementary, Daniel Webster, and Live Oaks charter schools among other early child daycare centers; I probably missed a few. We also have historical, monumental, and community utilized centers such as the Park and Rec centers at at 801 Arkansas, Jackson Park, and

the Potrero Hill Neighborhood House affectionately known by residents as the "NABE". In these spaces we have been able to form alliances and build relationships that surpass differences, but rather embrace the cultures, ethnicities, and demographics that support our continued growth.

We have a myriad of small businesses that help to create a thriving neighborhood economy. Yes there is always room for growth, but together, maintaining our current community as we are.

Lastly, we need to consider the access to food/ grocery stores. Currently we have Whole Foods located on Kansas at 17th Street, a neighborhood grocer at 18th and Connecticut which signifies the hardship that would further cause on what the city already knows about District 10, we are in a food desert.

### **Community Location**

Potrero Hill, Dogpatch is bounded by Caesar Chavez Street on the south, Potrero Avenue on the west, Division Street, 7th Street, 16th Street on the north, and the Bay on the east.

### **Why Keep Together**

For many years we have thrived as a community, for the betterment of all residents and we need to remain together. Understanding that growth and development will happen, but preserving the livelihood and choice of the people who live here should take precedence.

I have lived in this community for 42 years, have the privilege to work in this community for the biggest labor organization in the city which represents 35,000 essential workers who many are of color, I see my healthcare provider in this neighborhood, I utilize resources from organizations that are in this community such as Transformational Miracles, Stand In Peace Inc, Rafiki Wellness, CARE program, Omega Boys Club and I am ONLY afforded this ability/privilege because the boundary lines as they are encompass all these important pieces of my life. Right here in Potrero Hill. I fear that redrawing lines

would change that.

I also fear changes to any boundary lines in this neighborhood would negatively affect our political voice and subject us to "cracking"; racially polarized voting is not a challenge we currently face.

## **Attachments**

[View in Airtable](#)

©2022 Airtable

[Visit our help center](#)

**From:** [Carroll, John \(BOS\)](#)  
**To:** [REG - Redistricting Taskforce](#)  
**Subject:** FW: John Tse shared a record from the "COI Table" table  
**Date:** Friday, February 4, 2022 10:38:28 AM

---

Forwarding to RTF on BCC.

**From:** noreply@airtable.com <noreply@airtable.com>  
**Sent:** Friday, February 4, 2022 10:37 AM  
**To:** Carroll, John (BOS) <john.carroll@sfgov.org>; REG - Redistricting Taskforce <rtdtf@sfgov.org>; Tse, John (BOS) <john.tse@sfgov.org>; Seth Neill <seth@q2dataresearch.com>  
**Subject:** John Tse shared a record from the "COI Table" table

This message is from outside the City email system. Do not open links or attachments from untrusted sources.



Here's the latest version of this record from the "COI Table" table:

**Name**

Jennifer Thomas

**Date Submitted**

2/4/2022 10:26am

**Mutual Interest**

UNA and NW Potrero Hill are Potrero Hill Communities that work together on community improvement projects, like Benches Garden, Fallen Bridge Park and Potrero Gateway as well as the Green Belt District.

**Community Location**

17th St - 20th St, Utah St. - Vermont St

## Why Keep Together

Established community groups already addressing neighborhood needs

## Attachments

[View in Airtable](#)

©2022 Airtable

[Visit our help center](#)

**From:** [Carroll, John \(BOS\)](#)  
**To:** [REG - Redistricting Taskforce](#)  
**Subject:** FW: John Tse shared a record from the "COI Table" table  
**Date:** Friday, February 4, 2022 10:31:25 AM

---

Forwarding to RTF on BCC.

**From:** noreply@airtable.com <noreply@airtable.com>  
**Sent:** Friday, February 4, 2022 10:26 AM  
**To:** Carroll, John (BOS) <john.carroll@sfgov.org>; REG - Redistricting Taskforce <rtdtf@sfgov.org>; Tse, John (BOS) <john.tse@sfgov.org>; Seth Neill <seth@q2dataresearch.com>  
**Subject:** John Tse shared a record from the "COI Table" table

This message is from outside the City email system. Do not open links or attachments from untrusted sources.



Here's the latest version of this record from the "COI Table" table:

**Name**

Matt Lewis

**Date Submitted**

2/4/2022 12:08am

**Mutual Interest**

MUNA and NW Potrero Hill are Potrero Hill Communities that work together on community improvement projects, like Benches Garden, Fallen Bridge Park and Potrero Gateway as well as the GBD:

**Community Location**

Potero Hill

## Why Keep Together

Flows naturally with 17th street at the north side of potrero hill

## Attachments

[View in Airtable](#)

©2022 Airtable

[Visit our help center](#)



**From:** [Carroll, John \(BOS\)](#)  
**To:** [REG - Redistricting Taskforce](#)  
**Subject:** FW: John Tse shared a record from the "COI Table" table  
**Date:** Friday, February 4, 2022 10:31:04 AM

---

Forwarding to RTF on BCC.

**From:** noreply@airtable.com <noreply@airtable.com>  
**Sent:** Friday, February 4, 2022 10:26 AM  
**To:** Carroll, John (BOS) <john.carroll@sfgov.org>; REG - Redistricting Taskforce <rtdtf@sfgov.org>; Tse, John (BOS) <john.tse@sfgov.org>; Seth Neill <seth@q2dataresearch.com>  
**Subject:** John Tse shared a record from the "COI Table" table

This message is from outside the City email system. Do not open links or attachments from untrusted sources.



Here's the latest version of this record from the "COI Table" table:

**Name**

**Date Submitted**

2/3/2022 8:32pm

**Mutual Interest**

**Community Location**

Perimeter:

Potrero Ave on the West, to Alameda street, to the roundabout of the Design center , to De Haro Street, to 16th street.

3rd Street on the East

25th street on the South

## Why Keep Together

Because in general we seem to agree on what matters and which are the priorities.

## Attachments

[View in Airtable](#)

**From:** [Carroll, John \(BOS\)](#)  
**To:** [REG - Redistricting Taskforce](#)  
**Subject:** FW: John Tse shared a record from the "COI Table" table  
**Date:** Friday, February 4, 2022 10:30:37 AM

---

Forwarding to RTF on BCC.

**From:** noreply@airtable.com <noreply@airtable.com>  
**Sent:** Friday, February 4, 2022 10:26 AM  
**To:** Carroll, John (BOS) <john.carroll@sfgov.org>; REG - Redistricting Taskforce <rtdtf@sfgov.org>; Tse, John (BOS) <john.tse@sfgov.org>; Seth Neill <seth@q2dataresearch.com>  
**Subject:** John Tse shared a record from the "COI Table" table

This message is from outside the City email system. Do not open links or attachments from untrusted sources.



Here's the latest version of this record from the "COI Table" table:

**Name**

Laurie

**Date Submitted**

2/3/2022 7:35pm

**Mutual Interest**

I live at 498 Utah Street - "west" Potrero Hill. We are actively engaged in community events with the rest of Potrero Hill. This includes somewhat formal relationships such as entering into a GBD agreement for greening the community and adding hardscape as well. Given the very close ongoing relationship between folks who live in my area of town and the rest of Potrero Hill. It would be bizarre & disruptive to put us in a different district from the rest of Potrero Hill.

## **Community Location**

Current boundaries of Potrero hill, namely using Potrero Avenue as the western cut off of Potrero Hill. We (People who live east of Petrero Hill and west of the 101) want to remain part of Potrero Hill.

## **Why Keep Together**

Please see comments above. The Potrero Hill community which extends to West Potrero Hill, i.e., west of the 101 and east of Potrero Street, is deeply connected. We share a lot of activities together and have formal connections such as through our GBD district. It would be a shame to separate us.

## **Attachments**

[View in Airtable](#)

**From:** [Carroll, John \(BOS\)](#)  
**To:** [REG - Redistricting Taskforce](#)  
**Subject:** FW: John Tse shared a record from the "COI Table" table  
**Date:** Friday, February 4, 2022 10:30:21 AM

---

Forwarding to RTF on BCC.

**From:** noreply@airtable.com <noreply@airtable.com>  
**Sent:** Friday, February 4, 2022 10:25 AM  
**To:** Carroll, John (BOS) <john.carroll@sfgov.org>; REG - Redistricting Taskforce <rtdtf@sfgov.org>; Tse, John (BOS) <john.tse@sfgov.org>; Seth Neill <seth@q2dataresearch.com>  
**Subject:** John Tse shared a record from the "COI Table" table

This message is from outside the City email system. Do not open links or attachments from untrusted sources.



Here's the latest version of this record from the "COI Table" table:

**Name**

Jean Bogiages

**Date Submitted**

2/3/2022 6:02pm

**Mutual Interest**

The NW PotreroHill Community, which includes homes and businesses on both sides of Fwy101, has been working together on mini-parks and open space on Caltrans right-of-way. These areas, left by the construction of the freeway which split up the neighborhood have been a source of community, allowing us to hold block parties, egg hunts, MUNA neighborhood trash pickups and more. We are connected through mailing lists set up by working with SFSAFE. This neighborhood joined the Dogpatch and NWPotreroHill GBD and has been working for 6 years on the Potrero Gateway project which Public

Works has put up to bid. We are part of Potrero Hill and Dogpatch and share the same Supervisor.

## Community Location

Northwest Potrero - This area is between Potrero Avenue and Vermont Street

## Why Keep Together

We work together on neighborhood projects and need the same Supervisor to help us. We have the same interests about clean streets, community oriented parks and in general taking on projects as a community. If we did not have the same supervisor our community work would be fragmented.

An example of our community work is the Eco-Patch on Vermont Street and the Potrero Gateway project on 17th street. I'll attach information about the Potrero Gateway project our community is working on. Thaty will give you an idea of our community work.

## Attachments

### Potrero Gateway Project - Update 2-2-2022

#### Summary

The [Potrero Gateway](#) Steering Committee has been working with Public Works (PW) for that last two years. PW provided manager (Trent Tieger) and PW designers. December 2021 the Phase 1 design was approved by Caltrans and sent out to contractors for bids. In January PW presented an overview to the Dogpatch and NW Potrero Hill Green Benefit District (GBD) board of directors. At that meeting a maintenance Memorandum of Understanding (MOU) was approved by the GBD board.

#### The Phase 1 Project components are:

- Corner Bulbouts with retaining walls and San Francisco native planting
- Safe Bike Lane with parking removal on 17<sup>th</sup> St.
- Enlarged Sidewalk on 17<sup>th</sup> St.
- Public Art on 17<sup>th</sup> St.
- Fencing and Lighting on 17<sup>th</sup> St and Vermont (with CC funding)
- Removal of Vermont 400 block west traffic lane and addition of 6' sidewalk
- Rock Blanket under the freeway bridge (with CC funding)

#### Additional components not in PW Phase 1

- Native Habitat Demonstration Garden – the Eco-Patch on Vermont hillside
- Vermont Street West Lane Greening – A GBD-CCG Project
- San Bruno Avenue TBD

[View in Airtable](#)

©2022 Airtable

[Visit our help center](#)

**From:** [Carroll, John \(BOS\)](#)  
**To:** [REG - Redistricting Taskforce](#)  
**Subject:** FW: John Tse shared a record from the "COI Table" table  
**Date:** Thursday, February 3, 2022 2:21:19 PM

---

Forwarding to RTF on BCC.

**From:** noreply@airtable.com <noreply@airtable.com>  
**Sent:** Thursday, February 3, 2022 9:58 AM  
**To:** redf@sfgov.org; Carroll, John (BOS) <john.carroll@sfgov.org>; Tse, John (BOS) <john.tse@sfgov.org>  
**Subject:** John Tse shared a record from the "COI Table" table

This message is from outside the City email system. Do not open links or attachments from untrusted sources.



Here's the latest version of this record from the "COI Table" table:

**Name**

Ingrid Olasov

**Date Submitted**

2/3/2022 9:54am

**Mutual Interest**

Shared culture, shared industrial heritage, shared community resources and historic under-investment from the city

**Community Location**

Potrero Hill. We are bounded by Cesar Chavez, 101, the bay, and 15th/16th st. Dogpatch is part of this community. Before 280 carved a scar through our



community, the two part were one, with a strong working class community with thematic street names, community resources and cultural institutions.

## **Why Keep Together**

We share a common working-class industrial heritage, with similar needs and general neglect from the city in terms of investment, city resources, and attention. We have banded together to build our own community resources, parks, and programs. Our children attend the same schools. We have been historically hit by poor planning decisions, designed to affect economically disadvantaged people in our neighborhood: through destructive highway construction, poor choice of housing development, lack of crime prevention, inconsistent public transit, eroding sidewalks/roads/retaining walls/hillsides, neglected investor-owned lots and abandoned properties--the list goes on. Despite all this, we strive to overcome this unnatural hurdles and support our diverse, growing community. Our neighborhood also supports many resources and developments enjoyed by the entire city, something that has come at a cost to our neighborhood but something that we feel is nonetheless worth it. Dividing the neighborhood puts at risk our representation even further in city decisions.

## **Attachments**

[View in Airtable](#)

**From:** [Carroll, John \(BOS\)](#)  
**To:** [REG - Redistricting Taskforce](#)  
**Subject:** FW: John Tse shared a record from the "COI Table" table  
**Date:** Thursday, February 3, 2022 2:20:52 PM

---

Forwarding to RTF on BCC

---

**From:** noreply@airtable.com <noreply@airtable.com>  
**Sent:** Thursday, February 3, 2022 9:58 AM  
**To:** redf@sfgov.org; Carroll, John (BOS) <john.carroll@sfgov.org>; Tse, John (BOS) <john.tse@sfgov.org>  
**Subject:** John Tse shared a record from the "COI Table" table

This message is from outside the City email system. Do not open links or attachments from untrusted sources.



Here's the latest version of this record from the "COI Table" table:

**Name**

Friends of Jackson Park

**Date Submitted**

2/3/2022 8:39am

**Mutual Interest**

Parks, open and green spaces

**Community Location**

The Bayview, Potrero Hill, Dogpatch, Showplace Square...Potrero Avenue to the Bay, Division to Paul.

## Why Keep Together

Our growing population needs more green and open space. Our communities are working together to renovate Jackson and Esprit Parks and support the creation of the India Basin park. Potrero Rec Center provides basketball/tennis/baseball which is currently well used and usage will only increase during the construction phases at Jackson & Esprit. Dogpatch Port Parks cannot do active recreation, so there is mutual dependence on Potrero Hill parks.

Our community of interest has historically advocated together for more green/open space in our neighborhoods. We want to stay together as we've formed alliances and great working relationships.

## Attachments

[View in Airtable](#)

**From:** [Carroll, John \(BOS\)](#)  
**To:** [REG - Redistricting Taskforce](#)  
**Subject:** FW: John Tse shared a record from the "COI Table" table  
**Date:** Thursday, February 3, 2022 2:21:43 PM

---

Forwarding to RTF on BCC.

**From:** noreply@airtable.com <noreply@airtable.com>  
**Sent:** Thursday, February 3, 2022 10:03 AM  
**To:** redf@sfgov.org; Carroll, John (BOS) <john.carroll@sfgov.org>; Tse, John (BOS) <john.tse@sfgov.org>  
**Subject:** John Tse shared a record from the "COI Table" table

This message is from outside the City email system. Do not open links or attachments from untrusted sources.



Here's the latest version of this record from the "COI Table" table:

**Name**

Ingrid Olasov

**Date Submitted**

2/3/2022 9:54am

**Mutual Interest**

Shared culture, shared industrial heritage, shared community resources and historic under-investment from the city

**Community Location**

Potrero Hill. We are bounded by Cesar Chavez, 101, the bay, and 15th/16th st. Dogpatch is part of this community. Before 280 carved a scar through our

community, the two part were one, with a strong working class community with thematic street names, community resources and cultural institutions.

## **Why Keep Together**

We share a common working-class industrial heritage, with similar needs and general neglect from the city in terms of investment, city resources, and attention. We have banded together to build our own community resources, parks, and programs. Our children attend the same schools. We have been historically hit by poor planning decisions, designed to affect economically disadvantaged people in our neighborhood: through destructive highway construction, poor choice of housing development, lack of crime prevention, inconsistent public transit, eroding sidewalks/roads/retaining walls/hillsides, neglected investor-owned lots and abandoned properties--the list goes on. Despite all this, we strive to overcome this unnatural hurdles and support our diverse, growing community. Our neighborhood also supports many resources and developments enjoyed by the entire city, something that has come at a cost to our neighborhood but something that we feel is nonetheless worth it. Dividing the neighborhood puts at risk our representation even further in city decisions.

## **Attachments**

[View in Airtable](#)

**From:** [Carroll, John \(BOS\)](#)  
**To:** [REG - Redistricting Taskforce](#)  
**Subject:** FW: John Tse shared a record from the "COI Table" table  
**Date:** Thursday, February 3, 2022 2:22:05 PM

---

Forwarding to RTF on BCC.

**From:** noreply@airtable.com <noreply@airtable.com>  
**Sent:** Thursday, February 3, 2022 11:52 AM  
**To:** REG - Redistricting Taskforce <rtdf@sfgov.org>; Carroll, John (BOS) <john.carroll@sfgov.org>; Tse, John (BOS) <john.tse@sfgov.org>  
**Subject:** John Tse shared a record from the "COI Table" table

This message is from outside the City email system. Do not open links or attachments from untrusted sources.



Here's the latest version of this record from the "COI Table" table:

**Name**

Potrero Hill – Dogpatch

**Date Submitted**

2/3/2022 11:47am

**Mutual Interest**

Historically, Potrero Hill and Dogpatch have been linked as working class residential and industrial neighborhoods. Although the original character of the two neighborhoods has changed, they remain linked in many ways.

Our schools, parks, restaurants, and our single public library are utilized by residents of both Potrero Hill and Dogpatch.

Our public transit lines serve both communities. We have felt the importance of this link during the Covid-19 pandemic, when an important bus line was

discontinued, the #10-Townsend, linking Dogpatch with Potrero Hill and continuing to South of Market and the Financial District.

Health issues are a common thread for both Potrero Hill and Dogpatch, as we are surrounded by freeways and the rate of respiratory diseases, including asthma, is among the highest in California. We have just one public health clinic that serves both communities.

### **Community Location**

East: San Francisco Bay;

North: Terry François Blvd to 16th St; 16th St to I-280; I-280 to 6th St Exit Ramp; Townsend St to Division St; Division St to Potrero Ave;

West: Potrero Ave to Bayshore Blvd Ramp Complex;

South: Bayshore Blvd Ramp Complex to Jerrold Ave; Jerrold Ave to Napoleon St; Napoleon St to (unnamed connecting line) to Islais Creek Channel; Islais Creek Channel to San Francisco Bay

### **Why Keep Together**

Our community organizations have been linked for many years, with organizations like the Potrero Boosters, the Dogpatch Neighborhood Association, and the Potrero-Dogpatch Merchant Association. These organizations have always advocated – and continue to fight – together on behalf of our combined communities. We need to continue this cooperation not only on a non-governmental organizational level, but also with common representation in the California State Senate and Assembly, and in a common supervisorial district in the City & County of San Francisco.

### **Attachments**



[View in Airtable](#)



©2022 Airtable

[Visit our help center](#)

**From:** [REG - Redistricting Taskforce](#)  
**To:** [libby@libbydodd.com](mailto:libby@libbydodd.com); [REG - Redistricting Taskforce](#)  
**Subject:** FW: Correction: Potrero Hill COI  
**Date:** Tuesday, February 1, 2022 2:03:32 PM  
**Attachments:** [WebPage.pdf](#)  
[image001.png](#)

---

Thank you for your message.

By copy of this email, I am forwarding your message to the Redistricting Task Force, and your comments will be included as a communication on the RTF web, as well.

Best to you,

**John Carroll**

**Assistant Clerk**

Board of Supervisors

San Francisco City Hall, Room 244

San Francisco, CA 94102

(415) 554-4445

**(VIRTUAL APPOINTMENTS)** To schedule a virtual meeting with me (on Microsoft Teams), please ask and I can answer your questions in real time.

*Due to the current COVID-19 health emergency and the Shelter in Place Order, the Office of the Clerk of the Board is working remotely while providing complete access to the legislative process and our services.*



Click [here](#) to complete a Board of Supervisors Customer Service Satisfaction form.

The [Legislative Research Center](#) provides 24-hour access to Board of Supervisors legislation and archived matters since August 1998.

**Disclosures:** *Personal information that is provided in communications to the Board of Supervisors is subject to disclosure under the California Public Records Act and the San Francisco Sunshine Ordinance. Personal information provided will not be redacted. Members of the public are not required to provide personal identifying information when they communicate with the Board of Supervisors and its committees. All written or oral communications that members of the public submit to the Clerk's Office regarding pending legislation or hearings will be made available to all members of the public for inspection and copying. The Clerk's Office does not redact any information from these submissions. This means that personal information—including names, phone numbers, addresses and similar information that a member of the public elects to submit to the Board and its committees—may appear on the Board of Supervisors website or in other public documents that members of the public may inspect or copy.*

---

**From:** libby libbydodd.com <libby@libbydodd.com>

**Sent:** Monday, January 31, 2022 11:23 AM

**To:** REG - Redistricting Taskforce <rdtf@sfgov.org>

**Subject:** Correction: Potrero Hill COI

This message is from outside the City email system. Do not open links or attachments from untrusted

Please accept this corrected COI statement in advance of the February 4 RDTF meeting. I had sent an earlier version and caught a spelling error.

Thank you.

**What is your community of interest?**

My community of interest is known as The Potrero. It includes Potrero Hill, the Design District, Dogpatch, and the Third Street Corridor, extending to the Central Waterfront.

If you take a tour of our community, you will note the many turn-of-the-century homes, historical nightlife venues, and light industrial warehouses dating back to the 1906 earthquake. But, you'll also be struck by the sheer number of new multi family apartment complexes, office spaces, and creative businesses— development largely driven by UCSF and a biotech hub to our North East.

Because of the rapid pace of change, residents have a unified voice in preserving the essential character of The Potrero, expressed through groups such as the Dogpatch Neighborhood Association and the Potrero Hill Boosters. In 2015 the community even established the city's first community benefit district devoted to carving out healthy green spaces in the public realm—the Dogpatch NW Potrero Hill Green Benefit District.

Our neighborhoods also have another huge challenge—that is, highways 101 and 280. The 101 has exits at Cesar Chavez, Vermont Street, and Seventh Street. The 280 has exits at Mariposa, 6th Streets, and King Street. Heavy traffic from large commercial vehicles as well as commuter cars must use this infrastructure to enter San Francisco. The easy entry and “getaway” provides the perfect opportunity to commit crimes in the City and flee at high speeds on our streets. Additionally, freeway overpasses promote illegal dumping and encampments, as well as the attendant sanitation and fire hazards.

**Where is it located?**

The Potrero Hill / Dogpatch COI is roughly bounded by Cesar Chavez Street, Potrero Avenue, Division Street, 7th Street, 16th Street, and the Bay.

**Why should it be kept together?**

The Potrero should be kept together in a single district so that it can continue to advocate, with the help of one supervisor, for responsible development. In regard to the blight caused by freeway infrastructure, we need one supervisor who can navigate the complexities of working with San Francisco social services as well as Caltrans and CA Highway Patrol to mitigate the impacts on residents.

Libby Dodd  
Torben Torp-Smith  
Residents of The Potrero

## Describe your San Francisco Community of Interest (COI):

Please be sure to include **what** makes it a Community of Interest (e.g. shared culture, common neighborhood projects, etc.) **where** it is located (i.e. streets, parks, freeways, or other places that make up the exterior boundaries of your COI) and **why** it should be kept together (e.g. easier to work with 1 Supervisor). A COI can be any size – large or small – and does not need to be the same size as a district. Often multiple COIs are included in one district.

What is your community's mutual interest?

Where is your community located? Please be as specific as possible – what streets, highways, rivers, etc., make up the boundaries of your COI?

Why should your community be kept together?

Date: \_\_\_\_\_ Name (optional): \_\_\_\_\_

Please **email** this completed form (or the information from this form) as soon as possible to: [rdtf@sfgov.org](mailto:rdtf@sfgov.org) or **mail it** to: Office of the Clerk of the Board, 1 Dr. Carlton B. Goodlett Place, Room 244, San Francisco, CA 94102, or **drop it off** at any Redistricting Task Force meeting. Thank you for participating. This process would not be possible without your knowledge of your community!

**From:** [noreply@airtable.com](mailto:noreply@airtable.com) on behalf of [John Tse via Airtable](#)  
**To:** [REG - Redistricting Taskforce](#); [Carroll, John \(BOS\)](#)  
**Subject:** John Tse shared a record from the "COI Table" table  
**Date:** Tuesday, February 1, 2022 2:17:20 PM

---

This message is from outside the City email system. Do not open links or attachments from untrusted sources.



Here's the latest version of this record from the "COI Table" table:

### **Name**

Diamond Heights Community Association

### **Mutual Interest**

Diamond Heights was developed by the former San Francisco Redevelopment Agency to be a model community. By design, the neighborhood was developed with market rate single family homes, condominiums, rental units and 641 units of HUD subsidized affordable rental housing. In 1981, Casa De Vida was built with 21 affordable HUD subsidized rental units for mobility challenged persons. Diamond Heights is unique to the City with its broad range of economic diversity. It is a neighborhood of single-family homes and condominium complexes distinguished by its distinctive, mid-century architecture. The community is served by the Diamond Heights Community Association, a neighborhood organization organized in the 1960's when the San Francisco Redevelopment Agency created Diamond Heights. The Agency mandated that planning in the neighborhood be coordinated with the neighborhood organization.

The DHCA has 800 people on its email list. Announcements inform residents of resources, candidates forums, community issues, events and safety concerns pertaining to Diamond Heights. The DHCA is a member of the Coalition for San Francisco Neighborhoods. We are a neighborhood with high voter turnout and civic engagement.

## **Community Location**

The Diamond Heights community of interest is as follows: Clipper Street west from Douglass Street to Portola Drive; Portola west to O'Shaughnessy Boulevard; O'Shaughnessy southwest to Bosworth Street; Bosworth east to Elk Street; Elk north to Sussex Street; Sussex east to Bemis Street; Bemis northeast to Miguel Street; Miguel northeast to Beacon Street; Beacon northwest to Harry Walk; Harry Walk northeast to Laidley Street; Laidley northwest to 30th Street; 30th west to Castro Street; Castro north to Valley Street, Valley west to Diamond Street; Diamond north to Duncan Street; Duncan west to Douglass Street; and Douglass north to Clipper Street.

## **Why Keep Together**

Over time, the DHCA has developed a strong, working relationship with the D8 supervisor on important issues facing the district, be that crime prevention, traffic safety, recreation, parks, and more. The synergies the DHCA has developed would be lost or significantly reduced if all or a portion of Diamond Heights were removed from D8 to D7 and the voice of Diamond Heights at City Hall would be diminished. Diamond Heights has many issues in common with its D8 neighbors, Noe Valley and Glen Park. It is cut off from D7 by Glen Canyon Park, which forms a physical barrier to the west.

## **Attachments**

### **Date Submitted**

1/28/2022 4:56pm

---

[View in Airtable](#)

©2022 Airtable  
[Visit our help center](#)

## Tse, John (BOS)

---

**From:** noreply@airtable.com on behalf of John Tse via Airtable <noreply@airtable.com>  
**Sent:** Thursday, January 27, 2022 8:28 AM  
**To:** Tse, John (BOS)  
**Subject:** John Tse shared a record from the "COI Table" table

This message is from outside the City email system. Do not open links or attachments from untrusted sources.



Here's the latest version of this record from the "COI Table" table:

**Name**

John B Fernandez de Castro

**Mutual Interest**

**In 1926, 94 years ago, the Potrero and Dogpatch communities saw the need to have a community association that represented the interests of residents and businesses.**

The Potrero Boosters are the third oldest neighborhood association in the City.

For almost 100 years we have worked together to form a cohesive community. In spite of our communities being bisected by two freeways (101 & 280) in the 1960's and our steep geography.



**Organizations helped by Potrero Boosters in their formation as our neighborhood grew were:**

- The Dogpatch Neighborhood Association (DNA)
- Dogpatch North West Potrero Hill Green Benefit District (GBD)
- Potrero Dogpatch Merchants Association (PDMA)

We all work together for the benefit of our Potrero and Dogpatch community with the neighbors, businesses, City Agencies and State Agencies.

The Sustainable Streets Committee that I co-chair with DNA Vice President Donovan Lacy works on Traffic Safety and Traffic Calming for the entire Potrero & Dogpatch area.

Recently, our team worked with the SFMTA, Bridge Housing and CARE San Francisco to get support from SFMTA to implement a solution to an unknown Vision Zero high injury corridor in Potrero Public Housing on 25th St. It had 2 fatalities and 6 injury accidents in under three years.

**Projects of the Dogpatch / Potrero Sustainable Streets team benefit the Dogpatch / Potrero community.**

- Safer intersections program to improve pedestrian safety & visibility
- Permanent Minnesota Slow Street in Dogpatch
- 18th St. Neighborhood Commercial District Traffic Calming
- Safer 17th Street bike route
- Traffic Calming installations in Potrero Hill, Potrero Public Housing and Dogpatch where we coordinate & track annual application process by impacted blocks

- North South Bike route (Bayview to SOMA)
- Traffic Calming at Potrero Community Health Center & Starr King School at request of School Principal and community leaders in Potrero Public Housing

## **Community Location**

**The 1926 bylaws defined the boundaries of the Potrero Boosters and Merchants Association** now known as the Potrero Boosters Neighborhood Association:

- Potrero Avenue on the west
- 16th Street on the north
- San Francisco Bay on the east
- Cesar Chavez St (formerly Army St. in 1926) on the south

## **These boundaries today describe**

- Potrero Hill
- North West Potrero Hill (Potrero Ave., Utah St. & San Bruno St.)
- Potrero Public Housing
- Dogpatch.
- Developments at Pier 70 and Power Station (east of Illinois St)

## **Showplace Square Support**

There is not a community wide association for the residences in Showplace Square (South of Division; west of 7th St to Potrero Ave.)

Potrero Boosters have members and help the residential occupants with Planning Dept. issues and SFMTA traffic / parking issues impacting their homes .(e.g. proposed Amazon Warehouse is just one of many issues)

## **Why Keep Together**

**We are a diverse community of all income levels that work together for the benefit of our overall neighborhood and the City.**

The organizations I have mentioned and many others work for the benefit of the entire Potrero / Dogpatch community.

**People depending on their interests serve groups mentioned by me and other community groups.** Many people are officers of more than one community organization focused on common issues;

- Schools
- Parks and Recreation
- Public Safety and Crime reduction
- Sustainable Streets (my focus)
- Converting old industrial land into usable space for recreation
- Neighborhood Commercial District improvements on 18th, 20th and 22nd St.
- Food Distribution (SF Food Bank, CARE -SF and other community groups)
- Clean up of waterfront and Islas Creek (DNA and GBD lead these efforts)

I got involved in the Potrero Hill community when I moved here in 1979. Many of us worked for years on the multiple plans for Mission Bay. I Co-Chaired the original Potrero Hill Mission Bay committee in the 1980's.

The Potrero Boosters and Dogpatch Neighborhood Assn. were the lead community intervenors at CPUC regarding shutting down the old polluting power plant at Potrero

that was causing significant air pollution for our neighborhood and our neighbors in Bayview / Hunters Point.

We worked with our Bayview neighbors on issues like our assistance to the community CPUC intervenors on shutting down the old polluting Hunters Point power plant. Today we now all enjoy Heron Head Park instead of a polluting power plant.

**A City & developer paid Aerial survey in 1998 referred to all of Dogpatch as an 'Industrial Wasteland' that should be torn down.. A few years later the Dogpatch Historic District was created** in much of the same area.

The Potrero Boosters, Dogpatch Neighborhood Association and Bayview leaders created a plan document over many months from 1998 to 2001 on our views for Eastern Neighborhood development..

This set of documents described how our City could use what Supervisor Sophie Maxwell said "I'm not for banning, I'm for planning," (SF Business Times 10/22/2001).

The final January 2009 Eastern Neighborhood Plan used the ideas and philosophy from that early community developed document. The goal was to help both Communities and Developers know the guidelines for the Eastern Neighborhoods.

Recently Potrero Boosters and Dogpatch supported our District 10 neighbors for the 15 3rd Muni Rapid Bus to get Bayview residents downtown faster than the slow T Third line.

The 2000 census showed Potrero Hill and Dogpatch with a population of about 11,000. Today the population has more than doubled.

**All of Potrero Hill and Dogpatch have worked together to forge a better community for almost 100 years. We need to remain together in District 10.**

John B. Fernandez de Castro

Co Chair Dogpatch / Potrero Sustainable Streets Team

### **Attachments**

### **Date Submitted**

1/26/2022 4:23pm

[View in Airtable](#)

©2022 Airtable

[Visit our help center](#)

## Tse, John (BOS)

---

**From:** noreply@airtable.com on behalf of John Tse via Airtable <noreply@airtable.com>  
**Sent:** Thursday, January 27, 2022 8:28 AM  
**To:** Tse, John (BOS)  
**Subject:** John Tse shared a record from the "COI Table" table

This message is from outside the City email system. Do not open links or attachments from untrusted sources.



Here's the latest version of this record from the "COI Table" table:

### **Name**

North Beach and Russian Hill

### **Mutual Interest**

-Shared hospitality and key tourism landmarks like Coit Tower, Lombard Street, and Fisherman's Wharf

-High concentration of dense housing and apartments with tenant concerns

-Similar police boundaries and crime concerns of car break-ins

### **Community Location**

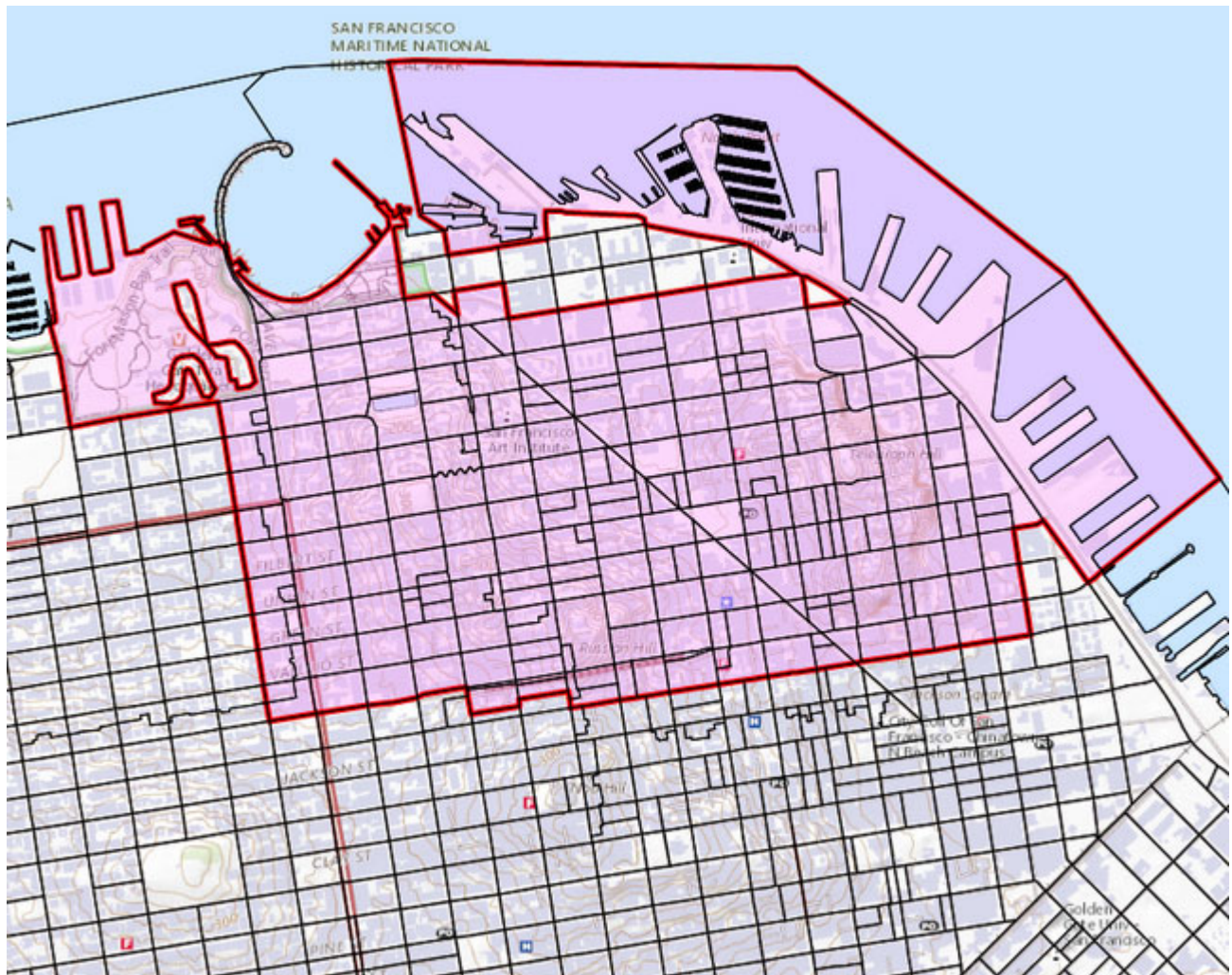
Northeastern San Francisco:

-Fort Mason, Ghirardelli, Fisherman's Wharf, Russian Hill, North Beach, Telegraph Hill

### Why Keep Together

We share similar concerns and priorities that must be under one focus.

### Attachments



**Date Submitted**

1/26/2022 4:25pm

[View in Airtable](#)

©2022 Airtable

[Visit our help center](#)



**From:** [REG - Redistricting Taskforce](#)  
**To:** [REG - Redistricting Taskforce](#)  
**Subject:** FW: John Tse shared a record from the "Redistricting Plans Table" table  
**Date:** Tuesday, January 25, 2022 9:50:52 AM

---

Forwarding to RTF on BCC.

**From:** noreply@airtable.com <noreply@airtable.com>  
**Sent:** Saturday, January 22, 2022 12:16 PM  
**To:** REG - Redistricting Taskforce <rtdf@sfgov.org>; Carroll, John (BOS) <john.carroll@sfgov.org>  
**Subject:** John Tse shared a record from the "Redistricting Plans Table" table

This message is from outside the City email system. Do not open links or attachments from untrusted sources.



Here's the latest version of this record from the "Redistricting Plans Table" table:

**Plan Name**

District 5 WRO

**Submission ID**

MyCityCouncil\_SD\_012020221053\_District 5 WRO

**General Comment**

Here is my secondary input on the district 5 based on consistent geography, character, etc. In my last one it looks like I missed a few internal blocks that should have been selected to make it contiguous. I think this reflect better the consistent values and culture of a ""new"" district 5. I did vet this with a few neighbors via the Cole Valley Facebook page and they agreed. Hopefully this input is considered in drawing more representative lines. The current district 5 proposal breaks up Cole Valley which is a core neighborhood in district 5.

## PDF Map of all districts

District name : District 5 WRO

% Deviation : 3.24

Comments :



## First page PDF

Submission ID: MyCityCouncil\_SD\_012020221053\_District 5 WRO

Plan name: District 5 WRO

District type: Board of Supervisors

Starting Map: blank\_map

General comments: Here is my secondary input on the district 5 based on consistent geography, character, etc. In my last one it looks like I missed a few internal blocks that should have been selected to make it contiguous. I think this reflect better the consistent values and culture of a "new" district 5. I did vet this with a few neighbors via the Cole Valley Facebook page and they agreed. Hopefully this input is considered in drawing more representative lines. The current district 5 proposal breaks up Cole Valley which is a core neighborhood in district 5.

Compliance check:

- Contiguity: N

- Total population % deviation: N

- Assignment: N

I acknowledge that my District map and description will be sent to the Board of Supervisors: Y

I want to receive email updates from the Board of Supervisors: Y

## Comments text file



## Attachments



**Date Submitted**

1/20/2022

[View in Airtable](#)

©2022 Airtable

[Visit our help center](#)

**From:** [REG - Redistricting Taskforce](#)  
**To:** [REG - Redistricting Taskforce](#)  
**Subject:** FW: John Tse shared a record from the "Redistricting Plans Table" table  
**Date:** Tuesday, January 25, 2022 9:50:32 AM

---

Forwarding to RTF on BCC

**From:** noreply@airtable.com <noreply@airtable.com>  
**Sent:** Saturday, January 22, 2022 12:15 PM  
**To:** REG - Redistricting Taskforce <rtdf@sfgov.org>; Carroll, John (BOS) <john.carroll@sfgov.org>  
**Subject:** John Tse shared a record from the "Redistricting Plans Table" table

This message is from outside the City email system. Do not open links or attachments from untrusted sources.



Here's the latest version of this record from the "Redistricting Plans Table" table:

**Plan Name**

Bills district 5

**Submission ID**

MyCityCouncil\_SD\_012020221020\_Bills district 5

**General Comment**

Here is my input on the district 5 based on consistent geography, character, etc. I think this reflect better the consistent values and culture of a "new" district 5. I did vet this with a few neighbors via the Cole Valley Facebook page and they agreed. Hopefully this input is considered in drawing more representative lines. The current district 5 proposal breaks up Cole Valley which is a core neighborhood in district 5.

## PDF Map of all districts

District name : New district 5

% Deviation : -2.71

Comments :



Map tiles by Stamen Design, CC BY 3.0 - Map data (C) OpenStreetMap contributors

## First page PDF

Submission ID: MyCityCouncil\_SD\_012020221020\_Bills district 5

Plan name: Bills district 5

District type: Board of Supervisors

Starting Map: blank\_map

General comments: Here is my input on the district 5 based on consistent geography, character, etc. I think this reflect better the consistent values and culture of a "new" district 5. I did vet this with a few neighbors via the Cole Valley Facebook page and they agreed. Hopefully this input is considered in drawing more representative lines. The current district 5 proposal breaks up Cole Valley which is a core neighborhood in district 5.

Compliance check:

- Contiguity: N

- Total population % deviation: N

- Assignment: N

I acknowledge that my District map and description will be sent to the Board of Supervisors: Y

I want to receive email updates from the Board of Supervisors: Y

## Comments text file



## Attachments



**Date Submitted**

1/20/2022

[View in Airtable](#)

©2022 Airtable

[Visit our help center](#)



**From:** [REG - Redistricting Taskforce](#)  
**To:** [REG - Redistricting Taskforce](#)  
**Subject:** FW: John Tse shared a record from the "COI Table" table  
**Date:** Tuesday, January 25, 2022 9:51:47 AM

Forwarding to RTF on BCC.

**From:** noreply@airtable.com <noreply@airtable.com>  
**Sent:** Tuesday, January 25, 2022 9:46 AM  
**To:** REG - Redistricting Taskforce <rtdtf@sfgov.org>; Carroll, John (BOS) <john.carroll@sfgov.org>; Seth Neill <seth@q2dataresearch.com>  
**Subject:** John Tse shared a record from the "COI Table" table

This message is from outside the City email system. Do not open links or attachments from untrusted sources.



Here's the latest version of this record from the "COI Table" table:

**Name**

Dr. Emily Murase, Executive Director of the SF Japantown Task Force

**Mutual Interest**

Before World War II, there were over 80 Japanese and Japanese American communities across the country, at least 40 in California alone. Today, San Francisco Japantown is just one of three remaining communities in the U.S. (the others are San Jose Japantown and Little Tokyo in Los Angeles). Egregiously racist government policies such as the wartime incarceration of 120,000 Americans of Japanese ancestry in remote desert prison camps and the City's damaging use of eminent domain and evictions as part of "redevelopment" and "urban renewal" projects are responsible for the destruction of the Japanese American community. In both cases, Japanese American families and businesses were forcibly removed and largely uncompensated, impoverishing not only families and businesses, but entire communities, for decades. San Francisco Japantown has weathered these impacts and remains home to businesses, churches, community centers, social service agencies, schools, senior facilities reflecting the diversity of Japanese culture and tradition. Japantown was the very first City-designated cultural district.

Furthermore, Japantown collaborates closely with the Western Addition and Fillmore Districts, especially the Black communities, based on a shared history of resilience in the face of institutional racism. For example, the Black and Japanese communities have worked closely together at the Buchanan Street YMCA, the Booker T. Washington Community Service Center, and the Japanese Community Youth Council, just to name a few of the many agencies promoting collaborations. These strong ties remain today and continue to shape the lives of countless youth and individuals. During the pandemic, the Japanese American Religious Federation, a consortium of faith leaders, has partnered with African American/Black faith leaders in the Western Addition to create a new

initiative called "We Are One" which has been recognized by Mayor London Breed.

### **Community Location**

Please see the attached map with highlighted borders. This map has been formally adopted by the City & County of San Francisco as part of the Japantown Cultural Heritage and Economic Sustainability Strategy (JCHES) (approved by the San Francisco Planning Commission and the Board of Supervisors in 2013), and reinforced by the Japantown Special Area Design Guidelines (approved by San Francisco Planning Commission in 2019). The boundaries are as follows.

1. Northern boundary: California Street between Steiner & Gough.
2. Western boundary: (1) Steiner between California & O'Farrell, (2) Fillmore between O'Farrell & Ellis.
3. Eastern boundary: (1) Gough between California & Geary, (2) Octavia between Geary & Ellis.
4. Southern boundary: (1) O'Farrell between Steiner & Fillmore, (2) Ellis between Fillmore & Octavia, (3) Geary between Octavia & Gough.

We look to community leaders in the Western Addition and Fillmore District, especially the Black communities, to determine their boundaries which we will strongly support.

### **Why Keep Together**

Despite our resilience, Japantown is a vulnerable community. As a result of the pandemic, many businesses have closed and tourism has plummeted. It is absolutely essential that the existing City-adopted boundaries of Japantown be honored so that Japantown can survive and thrive for many generations into the future. It is also vitally important that Japantown's historic and cultural ties with the Western Addition and the Fillmore District, especially Black communities, be protected and they, too, are vulnerable. In many varied ways, these communities contribute to the cultural life and diversity of San Francisco and sustain its world-class status.

### **Attachments**

# Map



Map of Japantown showing the Japantown Special Use District, Japantown Neighborhood Commercial District, and JCHES/Japantown Cultural District.





SAN FRANCISCO  
PLANNING DEPARTMENT

SAN FRANCISCO  
Office of Economic and Workforce Development

JAPANTOWN  
ORGANIZING COMMITTEE

**Date Submitted**

1/22/2022 2:21pm

[View in Airtable](#)

©2022 Airtable

[Visit our help center](#)

**From:** [REG - Redistricting Taskforce](#)  
**To:** [REG - Redistricting Taskforce](#)  
**Subject:** FW: John Tse shared a record from the "COI Table" table  
**Date:** Tuesday, January 25, 2022 9:52:11 AM

---

Forwarding to RTF on BCC.

**From:** noreply@airtable.com <noreply@airtable.com>  
**Sent:** Tuesday, January 25, 2022 9:47 AM  
**To:** REG - Redistricting Taskforce <rdtf@sfgov.org>; Carroll, John (BOS) <john.carroll@sfgov.org>; Seth Neill <seth@q2dataresearch.com>  
**Subject:** John Tse shared a record from the "COI Table" table

This message is from outside the City email system. Do not open links or attachments from untrusted sources.



Here's the latest version of this record from the "COI Table" table:

### **Name**

### **Mutual Interest**

For those of us back on Potrero Hill and the south slopes, we recreate at Potrero del Sol, Heron's Head, and Warm Water Cove. It's an under the radar slice of the city that's maybe not intuitive until you look at a bus map (and topography). We need to stay connected to our little micro-neighborhood of "the hill and where it spills". If you want a community school, we have Starr King and Bryant which are the best to bike, walk or bus to. We have a bit more housing density back here than the many single family homes just north of us, and we will continue to increase in density with the Rebuild so we aren't worrying about diminishing parking because we are more into buses, bikes, walking and trains. So we go where the buses go, and where the walker finds the path of least resistance.

## **Community Location**

Its a small slice of the city that follows the (pre-pandemic) path of the 48/19/10 buses as they run along the backside of Potrero Hill on 26th, connecting this highway bound area to itself and to the city. For streets, this COI is from about 22nd St down to Islais channel, bound on the West by Potrero Ave and to the east, by the bay.

## **Why Keep Together**

We are more closed off to the North by topography beyond the Rec Center. To the south, Cesar Chavez is dangerous to cross on foot with the light at Connecticut being one of the few spots. To the east the 25th street foot bridge is unlikely to open back up. That pushes both buses and residents to use 23rd street where it crosses the 101 as a corridor to the city to the west. To the east, the Rebuild Potrero project is tying the area from the bay to the hill even more tightly together.

## **Attachments**

### **Date Submitted**

1/24/2022 10:01pm

[View in Airtable](#)



**From:** [REG - Redistricting Taskforce](#)  
**To:** [REG - Redistricting Taskforce](#)  
**Subject:** FW: John Tse shared a record from the "Redistricting Plans Table" table  
**Date:** Tuesday, January 25, 2022 9:50:32 AM

---

Forwarding to RTF on BCC

**From:** noreply@airtable.com <noreply@airtable.com>  
**Sent:** Saturday, January 22, 2022 12:15 PM  
**To:** REG - Redistricting Taskforce <rtdf@sfgov.org>; Carroll, John (BOS) <john.carroll@sfgov.org>  
**Subject:** John Tse shared a record from the "Redistricting Plans Table" table

This message is from outside the City email system. Do not open links or attachments from untrusted sources.



Here's the latest version of this record from the "Redistricting Plans Table" table:

**Plan Name**

Bills district 5

**Submission ID**

MyCityCouncil\_SD\_012020221020\_Bills district 5

**General Comment**

Here is my input on the district 5 based on consistent geography, character, etc. I think this reflect better the consistent values and culture of a "new" district 5. I did vet this with a few neighbors via the Cole Valley Facebook page and they agreed. Hopefully this input is considered in drawing more representative lines. The current district 5 proposal breaks up Cole Valley which is a core neighborhood in district 5.



## PDF Map of all districts

District name : New district 5

% Deviation : -2.71

Comments :



## First page PDF

Submission ID: MyCityCouncil\_SD\_012020221020\_Bills district 5

Plan name: Bills district 5

District type: Board of Supervisors

Starting Map: blank\_map

General comments: Here is my input on the district 5 based on consistent geography, character, etc. I think this reflect better the consistent values and culture of a "new" district 5. I did vet this with a few neighbors via the Cole Valley Facebook page and they agreed. Hopefully this input is considered in drawing more representative lines. The current district 5 proposal breaks up Cole Valley which is a core neighborhood in district 5.

Compliance check:

- Contiguity: N

- Total population % deviation: N

- Assignment: N

I acknowledge that my District map and description will be sent to the Board of Supervisors: Y

I want to receive email updates from the Board of Supervisors: Y

## Comments text file



## Attachments



**Date Submitted**

1/20/2022

[View in Airtable](#)

©2022 Airtable

[Visit our help center](#)

**From:** [REG - Redistricting Taskforce](#)  
**To:** [REG - Redistricting Taskforce](#)  
**Subject:** FW: John Tse shared a record from the "COI Table" table  
**Date:** Tuesday, January 25, 2022 9:50:06 AM

---

Forwarding to RTF on BCC.

---

**From:** noreply@airtable.com <noreply@airtable.com>  
**Sent:** Saturday, January 22, 2022 11:42 AM  
**To:** REG - Redistricting Taskforce <rtdf@sfgov.org>; Carroll, John (BOS) <john.carroll@sfgov.org>; Board of Supervisors, (BOS) <board.of.supervisors@sfgov.org>  
**Subject:** John Tse shared a record from the "COI Table" table

This message is from outside the City email system. Do not open links or attachments from untrusted sources.



Here's the latest version of this record from the "COI Table" table:

**Name**

Buchanan Mall in the Western Addition Community of Interest

**Mutual Interest**

Our mutual interest is sustaining the Buchanan Mall in the Western Addition as a whole. It is a community area whose roots are recovering from the harm of the Redevelopment Era that wiped out 2 communities: African American and the Japanese families, their businesses, and their support organizations that were eliminated. Community Green Spaces, accessible by various communities, were part of the overall plan when the Buchanan Mall was designed as part of Redevelopment in the 1960's and 70's. Part of the Mall extends into Japantown, where Ruth Asawa's sculpture is a centerpiece of the cobblestone mall area.

The Buchanan Mall community of interest includes a wide group of interested

partners who want to re-establish neighborhoods and communities, including the Hayes Valley Neighborhood Association, faith-based groups, schools, Ella Hill Hutch Community Center, Western Addition residents (elders, children, and families, some who have been born and raised in the Western Addition) who live nearby, artists and designers from across the city and Bay Area, and activists who have returned to the WA. The Citizen Film organization, led by Sophie Constantinou, has been one of the lead organizations, recruiting locals and finding others, some who were formerly incarcerated that have created new businesses, that support the activation of the Mall, creating new jobs, building lives, and new wealth for the community at large.

### **Community Location**

The Buchanan Mall is the former Buchanan Street between Geary Street and Grove Street in the Western Addition. While the Mall is a single street, its impact radiates to the residents who live east to Van Ness and west to Divisadero.

### **Why Keep Together**

Dividing this Mall and separating the residents who experienced the Redevelopment cultural catastrophe into different Districts is a continuation of the harm done in the 1960's and 70's. The Buchanan Mall must remain as part of the Western Addition community and its common experience of cultural and racial inequity as their homes were demolished and not replaced.

Citizen Film began engaging with the community surrounding the Buchanan Mall south of Geary Street about 5 years ago to redesign the green space and reactivate it for the benefit of all. A combination of recovered memories and future visions, expressed in new visual art, and sustainable green spaces with newly designed permanent lighting is now beginning construction, block by block. Significant community engagement has been done and funding is now in progress for the new Buchanan Mall. Maintained by SF REC and Park Department, the department and the Rec and Park commission has approved

the designs. The construction for 2 blocks of the Mall will commence this spring.

## Attachments

### Date Submitted

1/21/2022 6:22pm

[View in Airtable](#)

©2022 Airtable

[Visit our help center](#)

**Carroll, John (BOS)**

---

**From:** REG - Redistricting Taskforce  
**Sent:** Tuesday, January 25, 2022 9:50 AM  
**To:** REG - Redistricting Taskforce  
**Subject:** FW: John Tse shared a record from the "COI Table" table

Forwarding to RTF on BCC

---

**From:** noreply@airtable.com <noreply@airtable.com>  
**Sent:** Saturday, January 22, 2022 11:41 AM  
**To:** REG - Redistricting Taskforce <rtdtf@sfgov.org>; Carroll, John (BOS) <john.carroll@sfgov.org>; Board of Supervisors, (BOS) <board.of.supervisors@sfgov.org>  
**Subject:** John Tse shared a record from the "COI Table" table

This message is from outside the City email system. Do not open links or attachments from untrusted sources.



Here's the latest version of this record from the "COI Table" table:

**Name**

The Hayes Valley Neighborhood Association (HVNA) is the community of interest

**Mutual Interest**

HVNA community was instrumental in developing the Market/Octavia Better Neighborhood Plan, partnering with many city agencies, especially Planning, to form a cohesive plan for a new community after the Central Freeway was demolished. The foresight of our community was instrumental in creating a new neighborhood. We believe that our community of interest will continue to have great impact on the HUB as it is developed, particularly in creating new neighborhoods.

Participating in new developments built in our community that include thoughtful community-led choices regarding 1) transit serving new developments AND the surrounding existing community 2) human-scale green spaces at street level for all to enjoy 3) significant development of affordable homes for purchase and rental apartments 4) Adding other transit options: biking, walking, ADA/family-friendly accessible sidewalks, all designed within a safe environment separate from car traffic.

### **Community Location**

Our Community of Interest is within the current D5 boundaries and includes the Hayes Valley Neighborhood Assn boundaries (N on Webster from Haight , E on McAllister, S on Van Ness, W on Market, N on Buchanan, W on Waller, N on Fillmore, E on Haight to Webster, N on Webster).

HVNA continues to reach out to surrounding communities as well, especially on transit and new development issues. For example, HVNA worked closely with SFMTA on improve the #5 bus route (technically outside HVNA boundaries at the time) and to add the #5R. Transit First and building community are priorities for this community of interest.

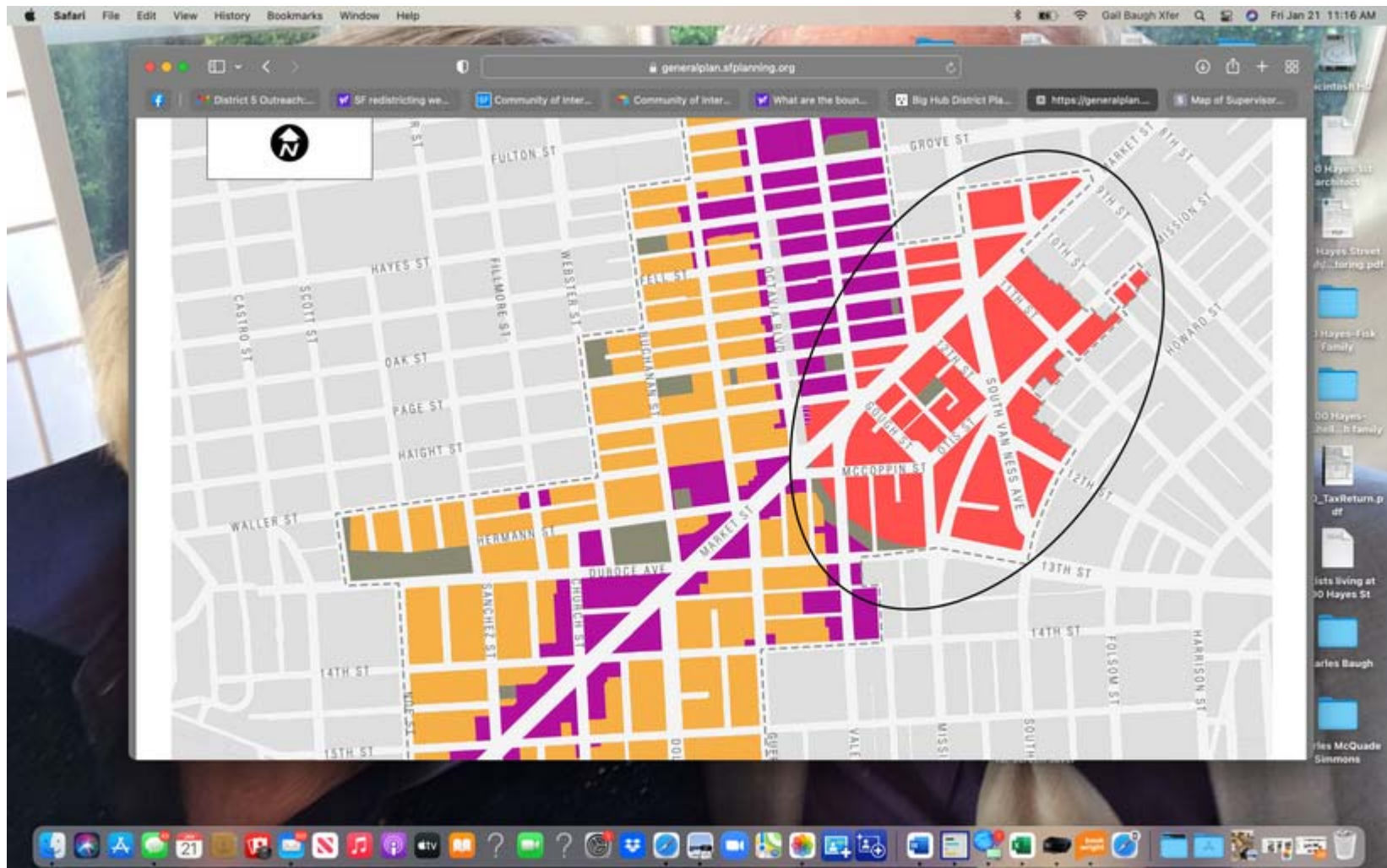
### **Why Keep Together**



By including all of the HUB (which is part of the Market/Octavia Better Neighborhood Plan <https://sfplanning.org/market-street-hub-project>) within D5, HVNA can positively impact the new developments to be sure that the new residents will be a part of the community and not isolated in high-rise towers above the street. **See the attached map, the red area circled.** Here is a link to the HUB general plan [https://generalplan.sfplanning.org/Market-and-Octavia-Area-Plan\\_2020-Update.pdf](https://generalplan.sfplanning.org/Market-and-Octavia-Area-Plan_2020-Update.pdf) Our community of interest is well informed on the issues within the HUB and how the new developments may negatively intensify or negatively create anew.

Currently, the HUB is segmented into 4 supervisorial districts: D5, 6, 8, and 9. This community has found it difficult to bring all 4 supervisors together to form a coherent group to achieve common goals of creating a new community within the HUB. We believe 1 supervisor (D5) should be responsible for the HUB. Our community of interest has initiated efforts to comment/influence/support the HUB development (though only part of the HUB lies within D5) to include more green space, community accessible space at street level, include more and safe forms of transit, and avoid car traffic logjams that currently exist in the HUB and have yet to be addressed by developers and SFMTA. The HUB is a part of the Market/Octavia Plan (<https://sfplanning.org/market-octavia-area-plan>) In addition, creating more affordably priced housing is a priority for this community, so there will be equal access for new living spaces. We believe there is new opportunity to create new communities within the HUB, and HVNA can positively influence the final outcome.

## **Attachments**



**Date Submitted**  
1/21/2022 6:13pm

[View in Airtable](#)

©2022 Airtable  
[Visit our help center](#)

## Carroll, John (BOS)

---

**From:** noreply@airtable.com on behalf of John Tse via Airtable <noreply@airtable.com>  
**Sent:** Tuesday, January 18, 2022 2:22 PM  
**To:** REG - Redistricting Taskforce; Carroll, John (BOS)  
**Subject:** John Tse shared a record from the "COI Table" table

This message is from outside the City email system. Do not open links or attachments from untrusted sources.



Here's the latest version of this record from the "COI Table" table:

### **Name**

Jack Alber

### **Mutual Interest**

*The Bayview, Potrero, Showplace Square and Dogpatch form a solid Community of Interest with shared history and present-day issues stemming from neglect and industrial land uses. Although our demographics are diverse, our communities together face serious impacts from contaminated soil and poor air quality, massive growth, and limited investment in public infrastructure. Keeping our neighborhoods together in one district ensures that we maximize efforts to address common issues and achieve common goals.*

*During the first half of the 20th century, redlining discouraged home ownership by working class immigrants and people of color living in the Bayview and Potrero Hill, and exacerbated inequities with other parts of the City. Areas along the Bay were sparsely settled due to heavy industrial uses. As a result little investment went to the parks, public transportation, schools and public facilities like those provided in more affluent residential areas.*

*Our neighborhoods provided the real estate for freeways, artificially dividing us and polluting our air. In the last two decades, despite a stated goal of providing affordable housing, the rezoning of contaminated, formerly industrial land has led to speculation, gentrification and displacement among growing concerns for the health and safety of our residents.*

It is essential that our community be allowed to navigate these challenges as a whole, rather than being split apart. Please keep District 10 consistent in future redistricting within the city. Thank you!

### **Community Location**

The Bayview, Showplace Square, the Dogpatch and Potrero Hill. District 10, to be short.

### **Why Keep Together**

*Within this larger Community of Interest is a smaller one with Dogpatch and Potrero Hill. Together we benefit from the efforts of multiple organizations (Potrero Boosters Neighborhood Association, Dogpatch Neighborhood Association, Potrero/Dogpatch Merchants Association, Potrero Democratic Club) all working closely together advocating for common interests. To divide Dogpatch from Potrero, or the north slope of Potrero from the south, imposes false boundaries that would seriously dilute our advocacy efforts.*

### **Attachments**

### **Date Submitted**

1/18/2022 2:18pm

[View in Airtable](#)

©2022 Airtable

[Visit our help center](#)

## **Carroll, John (BOS)**

---

**From:** noreply+automations@airtableemail.com on behalf of Airtable Automations  
<noreply+automations@airtableemail.com>  
**Sent:** Friday, January 14, 2022 11:48 PM  
**To:** Tse, John (BOS); REG - Redistricting Taskforce; Seth Neill  
**Subject:** Record recBqDbJQmT9Tfilk has been submitted

This message is from outside the City email system. Do not open links or attachments from untrusted sources.

### **Name**

Potrero Hill

### **Mutual Interest**

Potrero Hill has a shared culture and community of neighborhood businesses. It has a unique character formed by a mix of working class and white collar workers, many of whom have lived in the neighborhood for generations. It is predominantly single-family residential housing with a limited number of large apartment and condominiums, mostly on the edges. Potrero Hill has neighborhood organizations like the Potrero-Dogpatch Merchants association and the green benefit district.

### **Community Location**

Bounded on the South by Caesar Chavez

Bounded on the West by Potrero Avenue

Bounded on the North by Division through the traffic circle to King Street (possibly Townsend)


Bounded on the East by 7th Street and then I-280 south to Caesar Chavez

## Why Keep Together

Potrero Hill should be kept together because the benefits and the problems of the community are experienced together. For example the Mission District to the west has historically had more problems with gang violence, and Potrero Hill has experienced rapid development and gentrification. The large scale development in Showplace Square/Design District has most immediately affected Potrero Hill residents, and it's important to have this area included and represented by the same supervisor.

## Date Submitted

1/15/2022 7:48am UTC

Sent via Automations on 

©2022 Airtable



## Carroll, John (BOS)

---

**From:** noreply@airtable.com on behalf of John Tse via Airtable <noreply@airtable.com>  
**Sent:** Thursday, January 13, 2022 9:25 AM  
**To:** REG - Redistricting Taskforce; Tse, John (BOS)  
**Subject:** John Tse shared a record from the "COI Table" table

This message is from outside the City email system. Do not open links or attachments from untrusted sources.



Here's the latest version of this record from the "COI Table" table:

### **Name**

Chuck Obermeyer

### **Mutual Interest**

The SF Mid-Market neighborhood is a high-density mixed-use community located in the heart of the city. Perhaps San Francisco's most uniquely diverse neighborhood, Mid-Market includes three of San Francisco's eight cultural districts: SOMA Pilipinas, Compton's Transgender, and Leather and LGBT. The resident population of Mid-Market is broadly diverse across race/ethnicity, educational background, and income level. Our community includes a large mix of both families who have lived in the neighborhood for decades and newer arrivals from all over the globe. Affordable housing buildings, SROs, market-rate housing, and condo buildings are nestled together alongside a wide range of commercial activity and government offices. This is partly because Mid-Market is a regional transit gateway, anchored by two BART and three MUNI Metro stations. As a result, the neighborhood sees intense foot traffic and commuter density each day. Mid-Market is also home to a large volume of supportive services, with people on both sides of Market street regularly accessing these services. Mid-Market also holds a unique place among other neighborhoods in SF as the social and cultural heart of the city. The community is home to a high concentration of cultural venues and regularly hosts many

large social events, celebrations, and protests attended by San Franciscans from every corner of the city.

But despite sitting in the heart of SF, Mid-Market is plagued by an enduring humanitarian crisis. Large public squares and corners in the neighborhood are dominated by open-air drug markets and street vending of stolen goods. Sidewalks are covered in loose trash, feces, broken glass, and needles. Random acts of violence, rampant property crime, and overstretched SFPD and community ambassadors mean that residents, commuting workers, and visitors to Mid-Market alike are regularly assaulted, robbed, and killed. It's no surprise then, that most people avoid walking the streets of Mid-Market after dark.

But the homeless residents of Mid-Market have it the worst of all. City services in Mid-Market are overstretched and underfunded, so many living on the street have trouble getting the addiction counseling and mental health care they so desperately need. And unlike the housed residents of Mid-Market, homeless residents have no refuge from the danger on the streets. They are regularly assaulted, exploited, and trafficked by the drug dealers and criminal syndicates operating on the streets of Mid-Market.

All those who live and work in Mid-Market are united in their desire to live in a safe, inclusive, and vibrant neighborhood. The community desperately needs larger investments in SFPD and community ambassador programs to ensure an end to open-air drug markets, fencing of stolen goods on sidewalks, and rampant violent crime. Residents of Mid-Market are uniquely proud that their neighborhood hosts such a large volume of supportive services, but want to see larger investments in city services to ensure that no one goes without care. Without large investments in public safety and supportive city services, Mid-Market's pressing humanitarian crisis will never be resolved.

## **Community Location**

Please see attached links to google map and google doc. Page 3 of the google doc contains details on the finer points of the map.

## **Why Keep Together**

To resolve the pressing humanitarian crisis in Mid-Market, large-scale investments in city services are needed. In order to achieve those investments, Mid-Market needs to be able to speak to a single SF Supervisor who understands the broader situation across the whole neighborhood. If the neighborhood is cut up and placed in several different districts, the Supervisors with smaller parts of Mid-Market in their district will have little reason to devote attention and energy to the issues facing those areas. Why would they? They'll have many different neighborhoods in their district to compete for their time. Ensuring Mid-Market is kept whole in one Supervisorial district is the only way to ensure that the neighborhood gets the attention and help it so desperately needs.

Additionally, the Mid-Market neighborhood should be kept whole because it is unique in SF for its diversity. Our community is home to people who live in every kind of housing type, people of every educational background and income level, both long-time residents and new immigrants from all over the world. All of us are hurt by the current conditions in our community—all of us want change. Our diversity of experience and perspective is our biggest strength, and we want to be kept together.

## **Attachments**





**Date Submitted**  
1/12/2022 5:11pm

[View in Airtable](#)

©2022 Airtable  
[Visit our help center](#)

## Carroll, John (BOS)

---

**From:** REG - Redistricting Taskforce  
**Sent:** Wednesday, January 12, 2022 10:38 AM  
**To:** REG - Redistricting Taskforce  
**Subject:** FW: Shared records from the "COI Table" table

**Categories:** COMMUNICATIONS

---

**From:** noreply@airtable.com <noreply@airtable.com>  
**Sent:** Wednesday, January 12, 2022 8:39 AM  
**To:** Carroll, John (BOS) <john.carroll@sfgov.org>; REG - Redistricting Taskforce <rtdtf@sfgov.org>; Seth Neill <seth@q2dataresearch.com>  
**Subject:** John Tse shared a record from the "COI Table" table

This message is from outside the City email system. Do not open links or attachments from untrusted sources.



Here's the latest version of this record from the "COI Table" table:

**Name**

Ellen Shaffer

**Mutual Interest**

District 7

**Community Location**

District 7, SF

## **Why Keep Together**

Good question. When is the next scheduled meeting re: Redistricting & District 7?

## **Attachments**

## **Date Submitted**

1/12/2022 8:05am

[View in Airtable](#)

©2022 Airtable  
[Visit our help center](#)

## Carroll, John (BOS)

---

**From:** noreply@airtable.com on behalf of John Tse via Airtable <noreply@airtable.com>  
**Sent:** Wednesday, January 12, 2022 8:39 AM  
**To:** Carroll, John (BOS); REG - Redistricting Taskforce; Seth Neill  
**Subject:** John Tse shared a record from the "COI Table" table

**Categories:** COMMUNICATIONS

This message is from outside the City email system. Do not open links or attachments from untrusted sources.



Here's the latest version of this record from the "COI Table" table:

### **Name**

Alison Heath (D10 resident)

### **Mutual Interest**

*The Bayview, Potrero, Showplace Square and Dogpatch form a solid Community of Interest with shared history and present-day issues stemming from neglect and industrial land uses. Although our demographics are diverse, our communities together face serious impacts from contaminated soil and poor air quality, massive growth, and limited investment in public infrastructure. Keeping our neighborhoods together in one district ensures that we maximize efforts to address common issues and achieve common goals.*

### **Community Location**

Current District 10, between the Bay to the east and Potrero Ave and 101 to the west. From 16th Street and inclusive of Showplace Square to the north and the SF border to the South. It could include Mission Bay as well, or portions of Vis Valley to get the right population numbers.

## **Why Keep Together**

*During the first half of the 20th century, redlining discouraged home ownership by working class immigrants and people of color living in the Bayview and Potrero Hill, and exacerbated inequities with other parts of the City. Areas along the Bay were sparsely settled due to heavy industrial uses. As a result little investment went to the parks, public transportation, schools and public facilities like those provided in more affluent residential areas.*

Our neighborhoods provided the real estate for freeways, artificially dividing us and polluting our air. In the last two decades, despite a stated goal of providing affordable housing, the rezoning of contaminated, formerly industrial land has led to speculation, gentrification and displacement among growing concerns for the health and safety of our residents.

Within this larger Community of Interest is a smaller one with Dogpatch and Potrero Hill. Together we benefit from the efforts of multiple organizations (Potrero Boosters Neighborhood Association, Dogpatch Neighborhood Association, Potrero/Dogpatch Merchant Association, Potrero Democratic Club) all working closely together advocating for common interests. To divide Dogpatch from Potrero, or the north slope of Potrero from the south, imposes false boundaries that would seriously dilute our advocacy efforts. Keeping our neighborhoods together in one district ensures that we maximize efforts to address mutual issues and achieve common goals.



*Within this larger Community of Interest is a smaller one comprised of Dogpatch and Potrero Hill. Together we benefit from the efforts of multiple organizations (Potrero Boosters Neighborhood Association, Dogpatch Neighborhood Association, Potrero/Dogpatch Merchant Association, Potrero Democratic Club) all working closely together advocating for common interests. To divide Dogpatch from Potrero, or the north slope of Potrero from the south, imposes false boundaries that would seriously dilute our advocacy efforts.*

## **Attachments**

### **Date Submitted**

1/11/2022 4:06pm

[View in Airtable](#)

©2022 Airtable  
[Visit our help center](#)

## **Community Location**

Western Boundary: Potrero Avenue

Northern Boundaries: (West to East) Division, Townsend, 7th Street, 16th Street

Eastern Boundary: the Bay

Southern Boundary: Cesar Chavez

It is located between Potrero Avenue and the Bay, north of Cesar Chavez and Islais Creek, and South of Division, Townsend and Seventh, 16th or Mariposa (to the east of 280).

## **Why Keep Together**

Historically, the Potrero District consisted of Potrero Hill, Dogpatch and Irish Hill. Development along the shore has caused the future to mirror the past. The neighborhoods face the same transportation issues, the same development issues, the same need for public facilities, the same policing issues, and so on. Residents in these neighborhoods work together, and families are part of the same school communities. They share common neighborhood and merchant groups. A management district for open space assess taxes and managed open space in Dogpatch and Northwest Potrero. The area suffers the impact of Caltrans and works to solve issues related to both the 101 and 280 corridors. Over COVID 19, a virtual holiday scavenger hunt took residents across the whole of the area. They are a single community with different neighborhood flairs.

## **Attachments**



**Date Submitted**  
1/10/2022 2:50pm

[View in Airtable](#)

©2022 Airtable  
[Visit our help center](#)